City of Poughkeepsie
Planning Board
Meeting Agenda

Common Council Chambers
Wednesday, August 27, 2025
6:00 PM

I. ROLL CALL

II. APPROVAL OF MEETING MINUTES

1. APPROVAL OF JULY 22 MEETING MINUTES

III. ADJOURNED APPLICATION REVIEW / PUBLIC HEARINGS

1. 121 PARKER AVENUE: SITE PLAN

2. 357 HOOKER AVENUE: SITE PLAN

3. 386 MAIN STREET: FAÇADE REVIEW

4. 396 MAIN STREET: FAÇADE REVIEW

IV. REVIEW OF RESOLUTIONS

1. '8' SOUTH CLINTON STREET: SITE PLAN

An application for the proposed construction of a three-story residential structure on a vacant lot. The new building is proposed to contain 16 dwelling units. The applicant is requesting a parking waiver based on the Little Smith Street municipal parking lot. Owner: South Clinton Equities, LLC; Applicant/Consultant: Jason Lichwick Architecture, PLLC; Grid # 6161-22-239997; Zoning District: PID-B; File #2025-009

2. 175 MANSION STREET: SITE PLAN

Application for site plan review relative to the proposed conversion of an existing single-family dwelling at 175 Mansion Street to a four (4) family dwelling. Owner/applicant: Shane Bartholomew; Consultant: John Sullivan; Grid #6162-71-262207; Zoning District: RNC; File #PB2025-014

V. SEQRA REVIEW

1. 488 MAIN STREET: SITE PLAN

Application for site plan review relative to the proposed development of the property at 488 Main Street for a mixed-use building containing ground floor commercial space fronting Main Street with 81 dwelling units, accessory parking and an accessory playground with access from Cannon Street. This action is subject to a coordinated SEQRA review. Owner/Applicant: Hudson River Housing, Inc; Consultant: CPL, Architecture, Engineering, Planning (Andrew Learn); Grid #6161-23-290979; Zoning District: MU5; File #PB2025-048

2. 17 SOUTH HAMILTON STREET: SITE PLAN

Application for site plan review relative to the proposed expansion of an attached row building at 17 South Hamilton Street from a two-story building to a four-story mixed use structure, and the renovation of a four-story building including the addition of a residential unit on the ground floor. The applicant is requesting a pay-in-lieu of parking waiver for 10 parking spaces. This action is subject to a coordinated SEQRA review. Owner/Applicant: Y&S Group NY LLC; Consultant: KARC Planning Consultants; Grid # 616162-78-166012; Zoning District: PID-B; File #PB2025-075

VI. SITE PLANS/SPECIAL PERMITS/SUBDIVISIONS

1. 278-282 MAIN STREET: SITE PLAN

Application for site plan review for the re-use and expansion of the existing structure at 278-282 Main Street to include 28 dwelling units, 11,000 square feet of commercial space and 8,000 square feet of open space. Owner/Applicant: Kirchner Realty, Inc.; Consultant: Aryeh Siegel Architect; Grid #PB26162-77-059087; Zoning District: PID-A; File #PB2025-043

2. 171 SOUTH CHERRY STREET: SITE PLAN

Application for site plan review relative to the proposed construction of a three-family dwelling with accessory parking on the vacant parcel located at 171 South Cherry Street. Owner: Quincy Williams; Applicant: Williams Assets LLC (Quincy Williams); Consultant: Ciro Interrante, Architect; Grid #6161-31-318779; Zoning District: RNC; File #PB2025-021

VII. ADJOURNMENT

1. ADJOURN MEETING TO SEPTEMBER 23RD

The City of Poughkeepsie, New York

Planning Board Meeting Minutes

Tuesday, July 22, 2025 **6:00 PM** **Common Council Chambers**

I. ROLL CALL

4 Present: Chair Saylor, Member Petsas, Member Egan, Member Holland 2
Excused: Member Andujar-McNiel, Member Pena
1 Absent: Member Veltre

II. APPROVAL OF MEETING MINUTES

1. Approval of June 24, 2025 minutes

A motion to Approve was made by Member Egan and seconded by Member Holland.

Minutes of July 22, 2025 - VOICE VOTE	
Yes/Aye:	Chair Saylor, Member Petsas, Member Egan, Member Holland
No/Nay:	None
Abstain:	None
Absent:	Member Veltre, Member Andujar-McNiel, Member Pena
Result:	**Passed**

III. ADJOURNED APPLICATION REVIEW / PUBLIC HEARINGS

1. 121 PARKER AVENUE: SITE PLAN

IV. EXTENSION REQUESTS

1. 14 GRAND STREET: EXTENSION REQUEST

Site Plan application for the proposed conversion of the existing carriage house at the rear of the property to a single-family dwelling. There is an existing three family dwelling on the premises.; Owner/Applicant: Justin Brown and Caroline Alsup; Grid #6062-84- 957077 and #6162-69-112219; Zoned: Central Urban Density Residence District (R- 4A); File #2024-014; Approved 6/25/24

A motion to Approve was made by Member Egan and seconded by Member Holland.

Minutes of July 22, 2025 - VOICE VOTE	
Yes/Aye:	Chair Saylor, Member Petsas, Member Egan, Member Holland

No/Nay:	None
Abstain:	
Absent:	Member Andujar-McNiel, Member Pena, Member Veltre
Result:	**Passed**

V. REVIEW OF RESOLUTIONS

1. 191 COTTAGE STREET: SITE PLAN

Application for site plan review for the construction of a three-story mixed-use building with a brewery on the first floor and eight (8) dwelling units. Owner: Cardinal Assets Twenty Fourteen LLC; Applicant: Jim Sullivan; Consultant: LRC Engineering & Surveying, DPC; Grid #6162-72-452173; Zoning District: MU3; File #PB2025-008

Presenting: Jim Sullivan, Applicant
Shawn Curran, LRC Engineering & Consulting

A motion to Approve was made by Member Egan and seconded by Member Holland.

Minutes of July 22, 2025 - VOICE VOTE	
Yes/Aye:	Chair Saylor, Member Petsas, Member Egan, Member Holland
No/Nay:	None
Abstain:	None
Absent:	Member Andujar-McNiel, Member Pena, Member Veltre
Result:	**Passed**

2. '8' SOUTH CLINTON STREET: SITE PLAN

An application for the proposed construction of a three-story residential structure on a vacant lot. The new building is proposed to contain 16 dwelling units. The applicant is requesting a parking waiver based on the Little Smith Street municipal parking lot. Owner: South Clinton Equities, LLC; Applicant/Consultant: Jason Lichwick Architecture, PLLC; Grid # 6161-22-239997; Zoning District: PID-B; File #2025-009

Presenting: Jason Lichwick, Lichwick Architecture

3. 175 MANSION STREET: SITE PLAN

Application for site plan review relative to the proposed conversion of an existing single-family dwelling at 175 Mansion Street to a four (4) family dwelling. Owner/applicant: Shane Bartholomew; Consultant: John Sullivan; Grid #6162-71-262207; Zoning District: RNC; File #PB2025-014
Presenting: John Sullivan, Consultant
Shane Bartholomew, Applicant/Owner

4. **LOT 276969 '149' CANNON STREET: SITE PLAN**
Application for site plan review for the construction of a four (4) family residence. Owner/Applicant: 5COPNY LLC; Consultant: KARC Planning Consultants, Inc.; Grid#6161-23-276969; Zoning District: RNC; File #PB2025-019 Presenting: Natalie Quinn, KARC Planning Consultants, Inc.

A motion to Approve was made by Member Egan and seconded by Member Holland.

Minutes of July 22, 2025 - VOICE VOTE	
Yes/Aye:	Chair Saylor, Member Petsas, Member Egan, Member Holland
No/Nay:	None
Abstain:	None
Absent:	Member Veltre, Member Andujar-McNiel, Member Pena
Result:	**Passed**

5. **LOT 288150 '53' N CLINTON STREET: SITE PLAN**
Application for site plan review relative to the construction of a four (4) family dwelling. Owner/Applicant: 4COPNY LLC; Consultant: KARC Planning Consultants, Inc.; Grid #6162-72-288150; Zoning District: RNC; File #PB2025-020 Presenting: Natalie Quinn, KARC Planning Consultants, Inc.

A motion to Approve was made by Member Egan and seconded by Member Holland.

Minutes of July 22, 2025 - VOICE VOTE	
Yes/Aye:	Chair Saylor, Member Petsas, Member Egan, Member Holland
No/Nay:	None
Abstain:	None
Absent:	Member Veltre, Member Andujar-McNiel, Member Pena
Result:	**Passed**

6. **LOT 069344 '24-26' PARKER AVE: SITE PLAN**
Application for site plan review relative to the construction of a six (6) family residential building. Owner: Parker CPK LLC; Applicant: Siegrist Properties LLC; Consultant: Ciro Interrante Architect; Grid # 616-62-069344; Zoning District: WG; File #PB2025-037

Presenting: Joe Ciardi, Applicant
Ciro Interrante, Architect

A motion to Approve was made by Member Egan and seconded by Member Holland.

Minutes of July 22, 2025 - VOICE VOTE	
Yes/Aye:	Chair Saylor, Member Petsas, Member Egan, Member Holland
No/Nay:	None
Abstain:	None
Absent:	Member Veltre, Member Andujar-McNiel, Member Pena
Result:	**Passed**

VI. SEQRA REVIEW

1. 488 MAIN STREET: SITE PLAN

Application for site plan review relative to the proposed development of the property at 488 Main Street for a mixed-use building containing ground floor commercial space fronting Main Street with 81 dwelling units, accessory parking and an accessory playground with access from Cannon Street. This action is subject to a coordinated SEQRA review. Owner/Applicant: Hudson River Housing, Inc; Consultant: CPL, Architecture, Engineering, Planning (Andrew Learn); Grid #6161-23-290979; Zoning District: MU5; File #PB2025-048

Presenting: Mary Linge, Hudson River Housing
Andrew Learn, COL, Architecture, Engineering, Planning

A motion to declare intent to be lead agent was made by Member Egan and seconded by Member Holland.

Minutes of July 22, 2025 - VOICE VOTE	
Yes/Aye:	Chair Saylor, Member Petsas, Member Egan, Member Holland
No/Nay:	None
Abstain:	None
Absent:	Member Veltre, Member Andujar-McNiel, Member Pena
Result:	**Passed**

A motion to establish a $3,000 escrow was made by Member Egan and seconded by Member Holland.

CCM Minutes of July 22, 2025 - VOICE VOTE	
Yes/Aye:	Chair Saylor, Member Petsas, Member Egan, Member Holland
No/Nay:	None
Abstain:	None
Absent:	Member Veltre, Member Andujar-McNiel, Member Pena
Result:	**Passed**

VII. SITE PLANS/SPECIAL PERMITS/SUBDIVISIONS

1. 148 FRANKLIN STREET: SITE PLAN

Application for site plan review relative to the proposed conversion of the single family dwelling at 148 Franklin Street to a three unit multiple dwelling, including development of an off-street parking area with retaining walls and landscaping. Owner/Applicant: S1 Properties LLC; Consultant: Brian Stokosa, Day Stokosa Engineering; Zoning District: RNC; Grid: #6161-29-110801; File #PB2025-015

Presenting: Joe Sala, Applicant
Brian Stokosa, Day Stokosa Engineer

A motion to Approve was made by Member Egan and seconded by Member Holland.

Minutes of July 22, 2025 - VOICE VOTE	
Yes/Aye:	Chair Saylor, Member Petsas, Member Egan, Member Holland
No/Nay:	None
Abstain:	None
Absent:	Member Veltre, Member Andujar-McNiel, Member Pena
Result:	**Passed**

2. 171 SOUTH CHERRY STREET: SITE PLAN

Application for site plan review relative to the proposed construction of a three-family dwelling with accessory parking on the vacant parcel located at 171 South Cherry Street. Owner: Quincy Williams; Applicant: Williams Assets LLC (Quincy Williams); Consultant: Ciro Interrante, Architect; Grid #6161-31-318779; Zoning District: RNC; File #PB2025-021

Presenting: Ciro Interrante, Architect

A motion to establish $1,500 escrow was made by Member Egan and seconded by Member Holland.

Minutes of July 22, 2025 - VOICE VOTE	
Yes/Aye:	Chair Saylor, Member Petsas, Member Egan, Member Holland
No/Nay:	None
Abstain:	None
Absent:	Member Veltre, Member Andujar-McNiel, Member Pena
Result:	**Passed**

3. 357 HOOKER AVENUE: SITE PLAN

Application for site plan review for the amendment of the previously approved site plan for the restaurant at 357 Hooker Avenue, including expansion of the dining pavilion and addition of a pavilion for cooking, and alterations to the landscaping. Owner: Highway Displays, Inc; Applicant: Terricienia A. Brown; Consultant: Ciro Interrante, Architect; Grid #6161-67-758348; Zoning District: MU3; File #PB2025-042

Presenting: Ciro Interrante, Architect
Terriciena Brown, Applicant

4. 396 MAIN STREET: FAÇADE REVIEW

Application for façade review relative to proposed alterations to the façade of 386 Main Street. Owner/Applicant: Newburgh Broadway Property Inc; Consultant: none; Grid #6162-78-174029; Zoning District: PID-A; File #PB2025-044

No representative present.

5. 20-72 VASSAR FARM LANE: SITE PLAN

Application for site plan review relative to the proposed construction of a pavilion at 20- 72 Vassar Farm Lane. Owner/Applicant: Vassar College; Consult: LRD Engineering & Surveying, DPC (Ken Casamento); Grid #6161-84-910090; Zoning District: CD; File #PB2025-047

Presenting: Brian Corrigan, Vassar College Campus Architect
Shawn Curren, LRC Engineering & Surveying, DPC

A motion to Approve was made by Member Egan and seconded by Member Holland.

Minutes of July 22, 2025 - VOICE VOTE	
Yes/Aye:	Chair Saylor, Member Petsas, Member Egan, Member Holland
No/Nay:	None
Abstain:	None
Absent:	Member Veltre, Member Andujar-McNiel, Member Pena
Result:	**Passed**

6. 386 MAIN STREET: FAÇADE REVIEW

Application for façade review relative to proposed alterations to the façade of 386 Main Street. Owner/Applicant: 360 Management (agent); Consultant: none; Grid #6162-78- 165024; Zoning District: PID-A; File #PB2025-049

Presenting: April Grimm and Adel Harris, 360 Property Group, LLC

A motion to establish a $500 escrow was made by Member Egan and seconded by Member Holland.

Minutes of July 22, 2025 - VOICE VOTE	
Yes/Aye:	Chair Saylor, Member Petsas, Member Egan, Member Holland
No/Nay:	None
Abstain:	None
Absent:	Member Veltre, Member Andujar-McNiel, Member Pena

Result:	**Passed**

VIII. ADJOURNMENT

1. Meeting adjourned to Wednesday August 27, 2025

A motion to Adjourn was made by Member Egan and seconded by Member Holland.

Minutes of July 22, 2025 - VOICE VOTE	
Yes/Aye:	Chair Saylor, Member Petsas, Member Egan, Member Holland
No/Nay:	None
Abstain:	None
Absent:	Member Veltre, Member Andujar-McNiel, Member Pena
Result:	**Passed**

APPLICATION TO THE PLANNING BOARD
CITY OF POUGHKEEPSIE, NEW YORK

Application for Site Plan, Special Permit & Facade Approval

OFFICE USE ONLY

CODE: PLSF

ID #_____

FEE: _____
Total, from:
$500, plus
$_____
($150 per 1000 square feet of floor area), plus
$_____
($35 per number of required parking spaces), plus
$_____
($500 for special permit, if applicable)

I. **PROPERTY ADDRESS:** 8 South Clinton Street

II. **PROPERTY OWNER:** South Clinton Equities, LLC
ADDRESS: 8 South Clinton Street

NY 12601 (state and zip code)

PHONE NUMBER: 917-642-0410 (include area code)

III. **NAME OF APPLICANT:** Jason Lichwick Architecture PLLC

ADDRESS: 387 Hooker Avenue, Suite 5

Poughkeepsie

NY 12603 (state and zip code)

PHONE NUMBER: 845-284-6344 (include area code)

EMAIL ADDRESS: jason@JLArchitectureny.com

(If applicant is NOT the owner, proof of owner's consent to the application MUST be provided.)

IV. **CONSULTANT:** _____

ADDRESS: _____

_____

_____ (state and zip code)

PHONE NUMBER: _____ (include area code)

V. **PROPOSED USE or FAÇADE CHANGE** (Summarize proposed use or uses): Multifamily

VI. **ZONING DISTRICT:** PID-B

(Proceed to XVII for special permit & façade approval only)

PROJECT INFORMATION

New construction: X (yes) _____ (no)

Change of use: _____ (yes) X (no)

Expansion/addition: _____ (yes) X (no)

Alteration: _____ (yes) X (no)

Cost of Construction: $ 3,200,000.00

LOT AND BULK INFORMATION:

Lot area: 0.155 (acres) 6,770 (square feet)

Building Footprint: 5,200 (proposed square feet for new construction)

0 (existing square feet for change of use/expansion)

0 (additional proposed square feet for expansion)

5,200 (total building footprint, square feet)

Lot Coverage: 76% (percentage, building coverage only)

Gross Floor Area: 12,000 (proposed square feet for new construction)

0 (existing square feet for change of use/expansion)

0 (additional proposed square feet for expansion)

12,000 (total gross floor area, square feet)

Building Height: 3 (stories) 46'-9" (feet)

Floor Area Ratio: 1.77 (ratio of gross floor area divided by lot area)

VIII. PROJECT PARKING INFORMATION

A) Number of Off-Street Parking Spaces required: 13

B) Number of Off-Street Parking Spaces provided: 7

C) Waiver Requested: X (Yes) _____ (No)

Is municipal parking available within 600 feet? X (Yes) _____ (No)

If yes, name all such municipal facilities: Little Smith Street

(If a waiver is requested based on proximity to municipal facilities, a written request for such waiver, addressed to the City Planning Staff and the Chairman of the Planning Board, must be submitted with the application.)

If a private parking facility is to be utilized, is such facility within 600 feet?

_____ (Yes) (No)

If yes, provide the address of the facility, name of the property owner, number of spaces in the lot, number of spaces available for lease, and length of lease. Attach copy of lease. Additional information may be required by the Planning Board):

IX. RESIDENTIAL PROPOSALS

A) Type of Development: Multifamily
(Townhouse, condominium, multiple residence rental, etc.)

B) Unit Breakdown:

Number of efficiency or "studio" units: 7

Number of one (1) bedroom units: 9

Number of two (2) bedroom unit's 0

Number with three or more bedrooms: 0

Total number of units: 16

C) Is funding public?_____Yes_X_No
If yes, describe funding source: _____

X. OFFICE PROPOSALS (N/A Medical/Dental N/A Professional N/A Business)

A) Number of Employees: _____
B) Number of doctors/dentists/medical practitioners: _____
C) Days/Hours of Operation: _____

XI. SERVICE BUSINESS PROPOSALS

A) Specify Business: N/A
(e.g., laundromat, drycleaner, beauty parlor, travel agency, banks)

B) Number of Employees: _____

C) Number of Washing Machines (for laundromat): _____

D) Days/Hours of Operation: _____

XII. MERCANTILE PROPOSALS (Retail X Wholesale_____)

A) Type of Mercantile (specify): Unknown

B) Number of Employees: Unknown

C) Days/Hours of Operation: Unknown

XIII. STANDARD RESTAURANT/FAST FOOD RESTAURANT/COFFEE SHOP/DONUT SHOP/NIGHTCLUB/DISCOTHEQUE/BAR PROPOSALS

A) Specify Use: N/A

B) Number of seats (excluding bar stools and outdoor seating):_____

C) Meals served (i.e., breakfast, lunch, dinner): _____

D) Type of Menu: _____

E) Days/Hours of Operation: _____

F) Entertainment (live and/or recorded):_____

G) Will the restaurant contain a bar/lounge?: _____Yes_____No

H) If yes, how many seats at the bar? _____

I) Is a drive-through window proposed? _____

J) Is a walk-up window proposed? _____

K) Is an outdoor seating area proposed? _____

L) If yes, how many seats are proposed? _____

M) If yes, is outdoor cooking proposed? _____

XIV. INDUSTRIAL/COMMERCIAL PROPOSALS (Automobile repair, taxi, motor vehicle sales, warehouse, manufacturing, animal hospital, research facilities, etc.)

A) Specify Use: N/A

B) Number of shifts (if any): _____

C) Number of employees: _____
(If shifts are proposed, list number of employees per shift)

E) Number of work bays (if automobile repair): _____

F) Days/Hours of operation: _____

XV. EDUCATIONAL/INSTITUTIONAL/RECREATIONAL PROPOSALS (e.g., Museums, Theatres, Conference Centers, Hotels, Motels, Hospitals, Nursing Homes, Assisted Living Facilities, Nursery Schools, Private Schools, Day Care Centers, Places of Worship, Marinas, Membership Clubs, etc.)

A) Specify: N/A

B) Number of shifts (if any): _____

C) Number of employees: _____
(If shifts are proposed, list number of employees per shift)

D) Number of beds (hospitals, nursing homes, etc): _____

E) Number of seats in largest assembly space: _____

F) Number of classrooms (schools): _____

G) Number of rental units (hotels, motels, etc.) _____

H) Number of boat slips/courts (e.g., tennis, handball, etc.), alleys: _____

I) Days/Hours of Operation: _____

XVI. PROPOSALS NOT MENTIONED ABOVE (Please be specific):

_____

_____

_____

_____

_____

XVII. APPLICANT CERTIFICATION

I, Jason Lichwick, certify that the this application has addressed the objectives outlined in the Zoning Ordinance with consideration given to the public health, safety and welfare; the comfort and convenience of the public in general or the residents or users of the proposed development and of the immediate neighborhood.

The applicant certifies that all information contained herein is accurate and complete as of the date of this application.

_____ 12/21/2024

Signature of Applicant Date

June 10, 2025

Ms. Anne Saylor, Chair
City of Poughkeepsie Planning Board
62 Civic Center Plaza, Second Floor
Poughkeepsie, NY 12601

Re: New Construction- Multifamily Building
8 South Clinton Street
Poughkeepsie, NY 12601

Dear Ms. Saylor,

We come before the board seeking site plan approval for a new building located at 8 South Clinton Street in the City of Poughkeepsie. The proposed project is the new construction of a three-story multifamily building in the PID-B zoning district.

Upon the recommendation of Zoning Board of Appeals, the building has been offset 5ft along the entire northern property line of the neighboring lot to the South. Because of this, there will now be 6 off-street parking spaces rather than 7. Landscaping will be provided along this extended 5-foot buffer. The garage has been enclosed and will be accessed on the north side through a sliding gate (for cars) or a door (pedestrians).

The proposed exterior materials of the building consist of brick veneer, stucco, glass storefront and exterior insulated façade system (E.I.F.S.).

Thank you for your time and consideration as we seek site plan approval.

Very truly yours,

Jason Lichwick
NYSRA Lic. No. 038612

Jason Lichwick Architecture PLLC
387 Hooker Avenue, Suite 5, Poughkeepsie, New York 12603
P: 845-2845-6344

VICINITY MAP

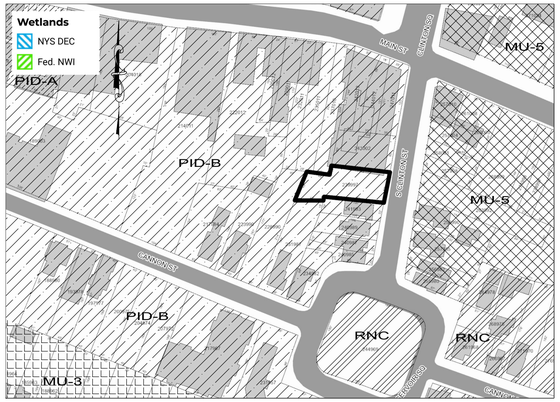

SCALE: NOT TO SCALE

LOCATION MAP

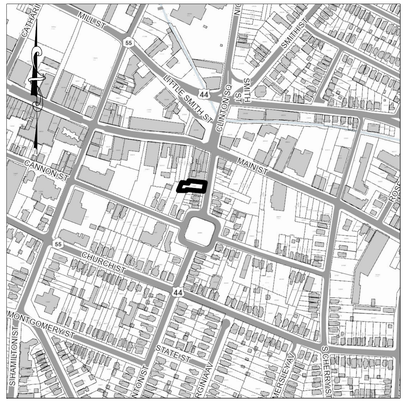

SCALE: 1"=APP. 400FT

PROJECT:

8 SOUTH CLINTON ST. NEW MULTI-FAMILY CONSTRUCTION

8 SOUTH CLINTON ST.
POUGHKEEPSIE, NY

OWNER:

SOUTH CLINTON EQUITIES LLC

8 SOUTH CLINTON ST.
POUGHKEEPSIE, NY 12601

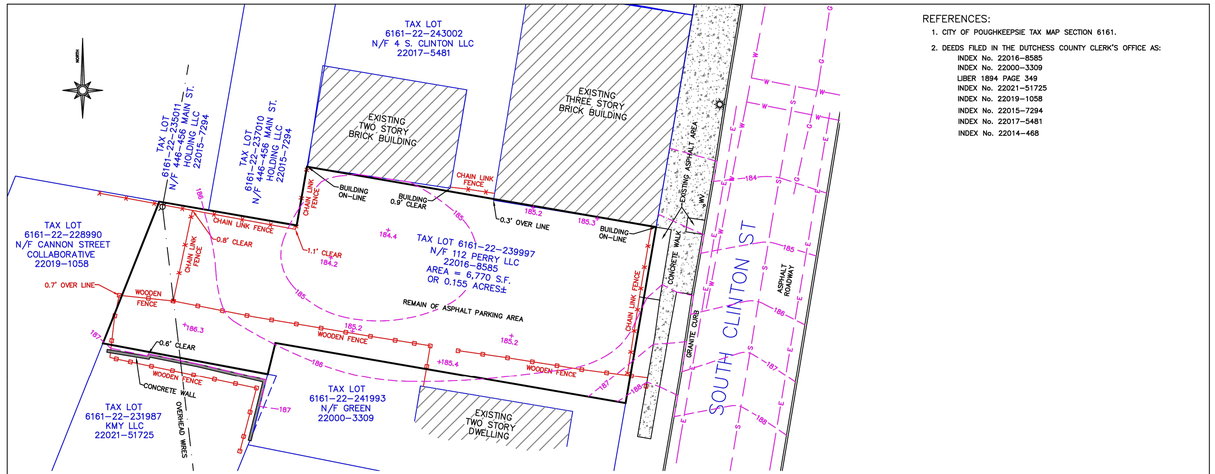

REFERENCES:

1. CITY OF POUGHKEEPSIE TAX MAP SECTION 6161.
2. DEEDS FILED IN THE DUTCHESS COUNTY CLERK'S OFFICE AS:
   - INDEX No. 22016-8585
   - INDEX No. 22000-3309
   - LIBER 1894 PAGE 349
   - INDEX No. 22021-51725
   - INDEX No. 22019-1058
   - INDEX No. 22015-7294
   - INDEX No. 22017-5481
   - INDEX No. 22014-468

0 1 2 3
ORIGINAL SIZE IN INCHES

STATE OF NEW YORK
DARREN J STRIDIRON
050487
LICENSED LAND SURVEYOR

I HEREBY CERTIFY THAT:
THIS MAP OR PLAT IS BASED UPON THE FIELD NOTES OF THE SURVEY AND OTHER REFERENCES SHOWN.
ALL RECORDED EASEMENTS OR RIGHTS-OF-WAY AS SHOWN IN THE TITLE REPORT AND OTHER REFERENCES ARE SHOWN.
ALL OBSERVABLE EVIDENCE OF EASEMENTS ON THE GROUND ARE SHOWN.
ALL OBSERVABLE, ABOVE GROUND EVIDENCE OF BUILDINGS, STRUCTURES AND OTHER IMPROVEMENTS ARE SHOWN.

UNAUTHORIZED ALTERATION TO A MAP BEARING A LICENSED PROFESSIONAL LAND SURVEYOR'S SEAL IS A VIOLATION OF SECTION 7209, SUBDIVISION 2, OF THE NEW YORK STATE EDUCATION LAW.
THIS CERTIFICATION IS NOT AN EXPRESS OR IMPLIED WARRANTY OR GUARANTEE, IT IS PURELY A STATEMENT OF PROFESSIONAL OPINION BASED ON KNOWLEDGE, INFORMATION AND BELIEF, BASED ON EXISTING FIELD EVIDENCE AND DOCUMENTARY EVIDENCE AVAILABLE.
CERTIFICATIONS ARE NOT TRANSFERABLE TO ADDITIONAL INSTITUTIONS OR SUBSEQUENT OWNERS.
PLAN PREPARED PURSUANT TO SECTION 7208m OF THE NEW YORK STATE EDUCATION LAW.
SUBJECT TO THE FINDINGS OF AN UP-TO-DATE TITLE SEARCH.

Darren Stridiron

DARREN J. STRIDIRON, PROFESSIONAL LAND SURVEYOR
NEW YORK STATE LICENSE No. 050487

CV ASSOCIATES NY, PE, LS, P.C.
148 ROUTE 17M SUITE 2, HARRIMAN, NY 10926
TEL (845)774-1075, FAX (845)774-8139, e-mail: surveyingcva@cvassociatesny.com

BOUNDARY & TOPOGRAPHIC SURVEY

SOUTH CLINTON STREET
LOCATED AT
TAX LOT 6161-22-239997
CITY OF POUGHKEEPSIE
COUNTY OF DUTCHESS, NEW YORK

Date	Work Order	Drawing No.	SHEET
7/13/22	1402-65	1402-65SURVEY	1/1
Scale 1"= 20'			

DRAWING LIST

T-1	TITLE SHEET & SURVEY
CP-1	CIVIL PLAN
CP-2	CIVIL PLAN - CULVERT CONNECTION PLAN
CP-3	CIVIL PLAN - DETAILS
PB-1	SITE PLAN, BULK TABLE & DETAILS
PB-2	PROPOSED FIRST FLOOR & LIGHTING PLAN
PB-3	PROPOSED EAST & NORTH ELEVATIONS
PB-4	PROPOSED WEST & SOUTH ELEVATIONS
PB-5	RENDERINGS

3

CITY PLANNING BOARD
CITY OF POUGHKEEPSIE, NEW YORK
SITE PLAN APPROVAL
FILE NO:
PROJECT NAME:
PROJECT LOCATION:
APPLICANT:
OFFICIALLY APPROVED at the Planning Board meeting held the ____ day of _____, 2____
PLANNING CHAIR:
DESIGNEE:
DATE SIGNED:
CONDITION(S):

Fire Chief

Police Chief

Building Inspector

City Engineer

Commissioner of Public Works

THIS STATEMENT ATTESTS TO THE OWNER'S FINANCIAL ABILITY TO CARRY OUT THE PROPOSED DEVELOPMENT.

1 / T-1 Existing Survey
Scale: 1" = 20'-0"

JL ARCHITECTURE
JASON LICHWICK ARCHITECTURE PLLC
387 HOOKER AVENUE, SUITE 6
POUGHKEEPSIE, NEW YORK 12603
P: 845.284.6344
jasonlichwick.com

IT IS A VIOLATION OF THE LAW FOR ANY PERSON, UNLESS ACTING UNDER THE DIRECTION OF A LICENSED ARCHITECT OR ENGINEER, TO ALTER AN ITEM IN ANY WAY. IF AN ITEM BEARING THE SEAL OF AN ARCHITECT OR ENGINEER IS ALTERED, THE ALTERING ARCHITECT OR ENGINEER SHALL AFFIX TO HIS ITEM THE SEAL AND THE NOTATION "ALTERED BY" FOLLOWED BY HIS SIGNATURE AND THE DATE OF SUCH ALTERATION, AND A SPECIFIC DESCRIPTION OF THE ALTERATION. NOTE: DO NOT SCALE

SEAL

REGISTERED ARCHITECT
JASON R LICHWICK
038612
STATE OF NEW YORK

South Clinton Multi-Family New Construction

South Clinton Equities LLC
S.B.L.: 6161-22-239997
8 South Clinton Street
Poughkeepsie, New York 12601

For Planning Board Review & Approval

Date: 12.23.2024

Revisions: 02.11.2025
03.11.2025
05.13.2025
06.10.2025
07.08.2025

Drawn By: HP/JL

T-1
Title Sheet

SITE PLAN NOTES:

- No easements, rights-of-way, setbacks, reservations and rears dedicated to public use, outline of existing covenants and deed restrictions within, adjacent or otherwise pertain to the property.
- Property has no scenic views.
- Property has no watercourses, marshes, wooded areas, rock outcrops, or isolated trees with a diameter of eight (8) inches or more measured three (3) feet above the base of the trunk. Sidewalks, curbs, and adjacent streets shown.
- No areas of the site are subject to storm water overflows.
- No new grades to be proposed.
- Property has no proposed easements, deed restrictions, covenants or rights-of-way, areas to be dedicated to a public agency, are any public improvements contemplated on or adjoining the property.
- Parking waiver for 6 spaces to be determined by the Planning Board. The parking Office Administrator's letter dated April 21, 2025, confirms spaces are available for permit in nearby municipal lots.
- Bike storage will be provided in the basement of the building.

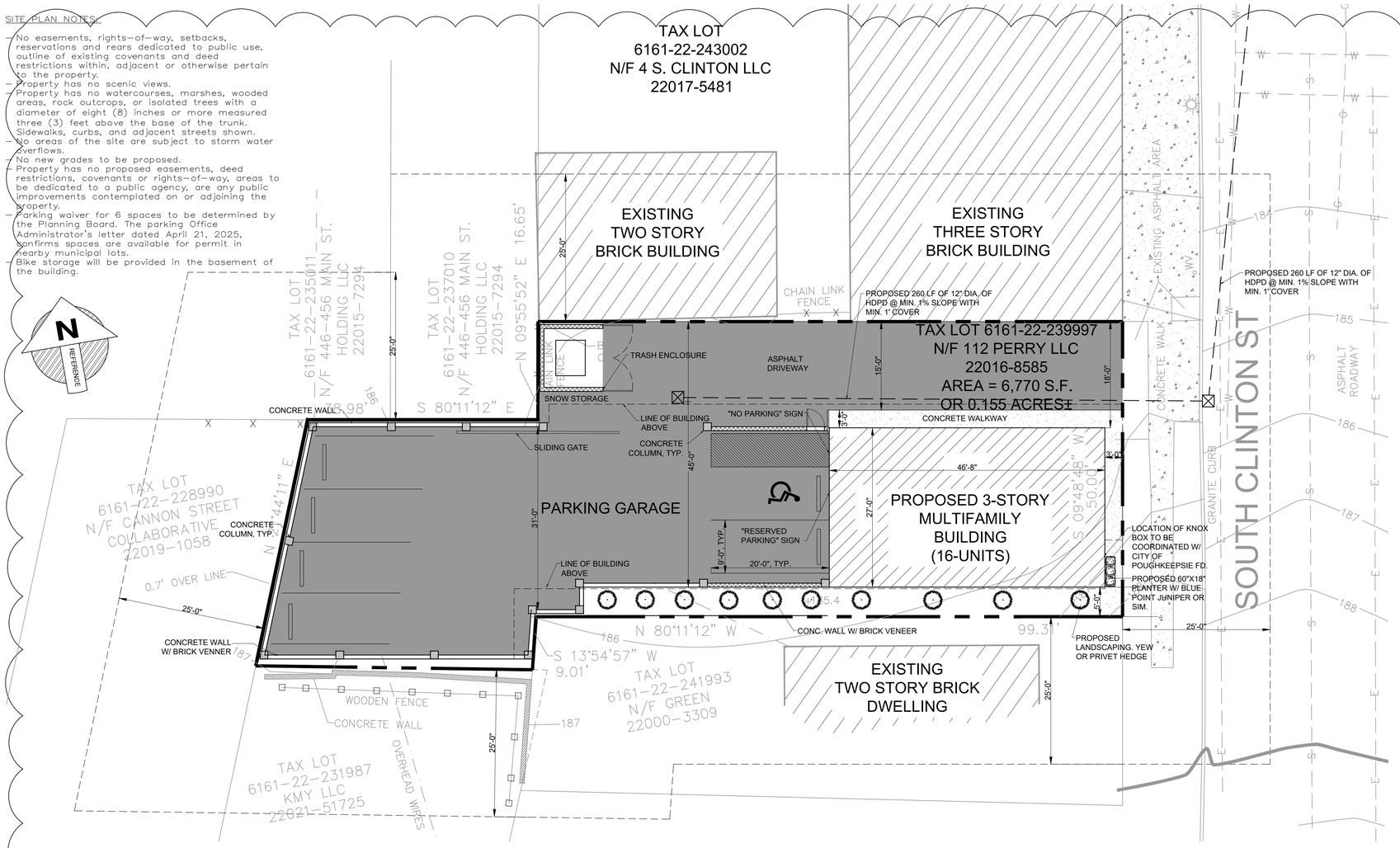

1 SP-1 Proposed Site Plan

Scale: 1" = 10'-0"

BULK TABLE & CODE REQUIREMENTS

ZONING INFORMATION	ZONE :	PID-B (Poughkeepsie Innovation District B)	
	Proposed Use :	Multi-Family	
	Permitted with:	Site Plan Review	

MINIMUM REQUIREMENTS

	Required	Provided	Variance
Lot Area	NONE	0.155 ACRES / 6,770 S.F.	
Lot Width	NONE	50'-0" FT +/-	
Lot Frontage	NONE	NONE	

YARD SETBACKS

	Required	Provided	Variance
Front (MIN./MAX.)	0/15 FT	3 FT	
Side 'A' (MIN./MAX.)	0/11 FT	0 FT	
Side	0 FT / 15 FT*	5 FT / 0 FT	Required for 15 ft.
Rear	8 FT	0 FT	Required for 8 ft.

LOT COVERAGE & BUILDING HEIGHTS

	Required	Provided	Variance
Percentage of Lot Coverage	60% Min. 4,062 SF REQ.	84% 5,713 SF	
Building Height	2 Stories Min. 29 FT REQ.	3 Stories 43'-2" FT	

OPEN SPACE REQUIREMENTS

	Required	Provided	Variance
Outdoor Activity Space	10% MIN. TOTAL LOT AREA: 6770 SF 677 SF REQ.	682 SF (PROVIDED BY UNIT BALCONIES)	

GROUND FLOOR TRANSPARENCY

	Required	Provided	Variance
Ground Floor Transparency	50% MIN. TOTAL SQUARE FEET: 3,825 SF 1,912 SF REQ.	1,912 SF	

OFF-STREET PARKING REQUIREMENTS*

	Required	Provided	Waiver
0.75 Space per unit	12 spaces	6 spaces	7 spaces**

* Only if abutting a Residential Lot Line.
**Off Street Parking shall be provided in accordance with Section 19-6.2(7), and such parking shall be located within 600 feet of the premises as confirmed by the Parking Office Administrator in the letter dated June 26, 2025.

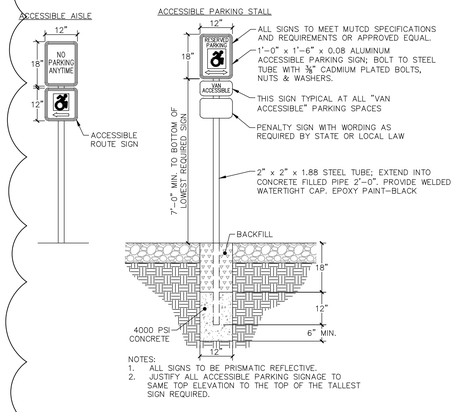

2 SP-1 Typ. Sign Detail

Scale: N.T.S.

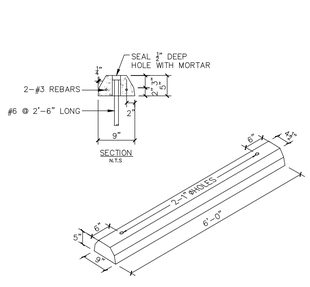

3 SP-1 Typ. Wheelstop Detail

Scale: N.T.S.

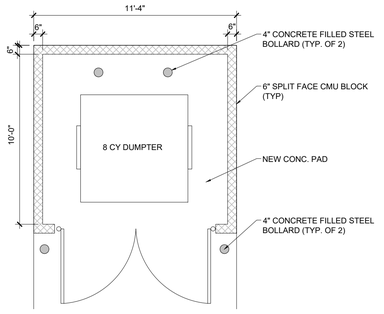

4 SP-1 Dumpster Enclosure Details

Scale: 1/4" = 1'-0"

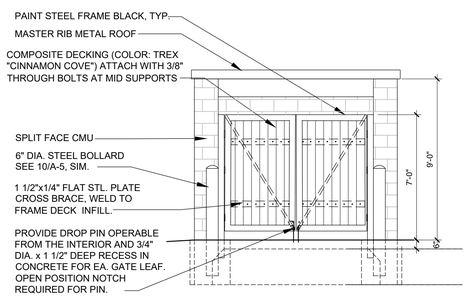

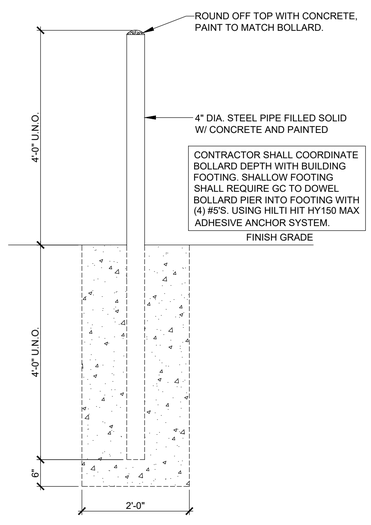

5 SP-1 Bollard Detail

Scale: 3/4" = 1'-0"

JL ARCHITECTURE
JASON LICHWICK ARCHITECTURE PLLC
387 HOOKER AVENUE, SUITE 6
POUGHKEEPSIE, NEW YORK 12603
P: 845.284.6344
jasonlichwick.com

IT IS A VIOLATION OF THE LAW FOR ANY PERSON, UNLESS ACTING UNDER THE DIRECTION OF A LICENSED ARCHITECT OR ENGINEER, TO ALTER AN ITEM IN ANY WAY. IF AN ITEM BEARING THE SEAL OF AN ARCHITECT OR ENGINEER IS ALTERED, THE ALTERING ARCHITECT OR ENGINEER SHALL AFFIX TO HIS ITEM THE SEAL AND THE NOTATION "ALTERED BY" FOLLOWED BY HIS SIGNATURE AND THE DATE OF SUCH ALTERATION, AND A SPECIFIC DESCRIPTION OF THE ALTERATION. NOTE: DO NOT SCALE
SEAL
REGISTERED ARCHITECT JASON R LICHWICK 038612 STATE OF NEW YORK

South Clinton Multi-Family New Construction

South Clinton Equities LLC
S.B.L.: 6161-22-239997
8 South Clinton Street
Poughkeepsie, New York 12601

For Planning Board Review & Approval

Date: 12.23.2024

Revisions: 02.11.2025
03.11.2025
05.13.2025
06.10.2025
07. 08.2025

Drawn By: HP/JL

PB-1
Site Plan

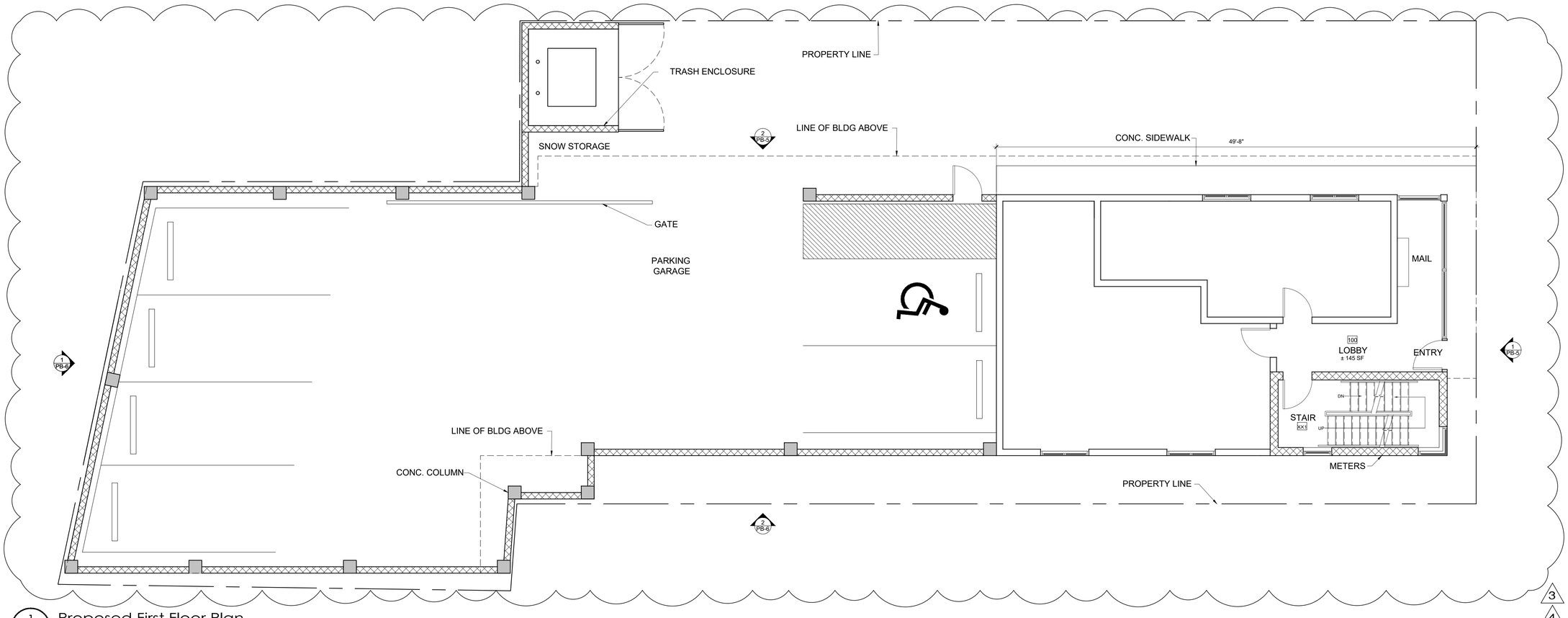

1 PB-2 Proposed First Floor Plan

Scale: 3/16" = 1'-0"

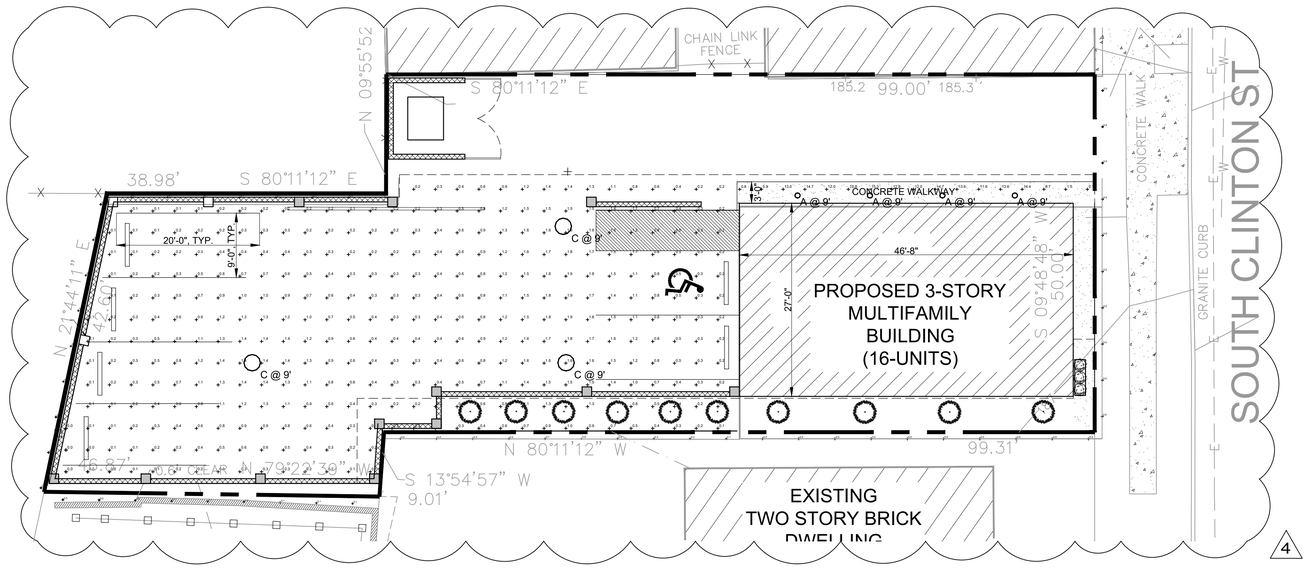

2 PB-2 Proposed Lighting Plan

Scale: N.T.S.

Schedule

Symbol	Label	QTY	Manufacturer	Catalog	Description	Lamp Output	LLF	Input Power
	A	4	Lithonia Lighting	LBR4 ALO1 (1000LM) SWW1 (3000K) AR LSS MWD 80CRI	4IN LBR Retrofit 1000LM 3000K Clear Semi-Specular Medium Wide 80CRI	1218	0.95	12.9
	C	3	Lithonia Lighting	VCPG LED V4 P1 30K 80CRI T5M MVOLT SRM NLTAIR2 PIR DWHXD	VCPG LED WITH -1 PERFORMANCE PACKAGE, 3000K, T5M OPTIC, HS, PROGRAMMED SENSOR	832	0.95	10

Statistics

Description	Symbol	Avg	Max	Min
Calc Zone #2	+	1.1 fc	15.3 fc	0.0 fc
Property Line	+	0.1 fc	0.8 fc	0.0 fc

JL ARCHITECTURE
JASON LICHWICK ARCHITECTURE PLLC
387 HOOKER AVENUE, SUITE 6
POUGHKEEPSIE, NEW YORK 12603
P: 845.284.6344
jasonlichwick.com

IT IS A VIOLATION OF THE LAW FOR ANY PERSON, UNLESS ACTING UNDER THE DIRECTION OF A LICENSED ARCHITECT OR ENGINEER, TO ALTER AN ITEM IN ANY WAY. IF AN ITEM BEARING THE SEAL OF AN ARCHITECT OR ENGINEER IS ALTERED, THE ALTERING ARCHITECT OR ENGINEER SHALL AFFIX TO HIS ITEM THE SEAL AND THE NOTATION "ALTERED BY" FOLLOWED BY HIS SIGNATURE AND THE DATE OF SUCH ALTERATION, AND A SPECIFIC DESCRIPTION OF THE ALTERATION.
NOTE: DO NOT SCALE
SEAL
REGISTERED ARCHITECT JASON R LICHWICK 038612 STATE OF NEW YORK

South Clinton Multi-Family New Construction

South Clinton Equities LLC
S.B.L.: 6161-22-239997
8 South Clinton Street
Poughkeepsie, New York 12601

For Planning Board Review & Approval

Date: 12.23.2024

Revisions: 02.11.2025
03.11.2025
05.13.2025
06.10.2025
07. 08.2025

Drawn By: HP/JL

PB-2
Plans

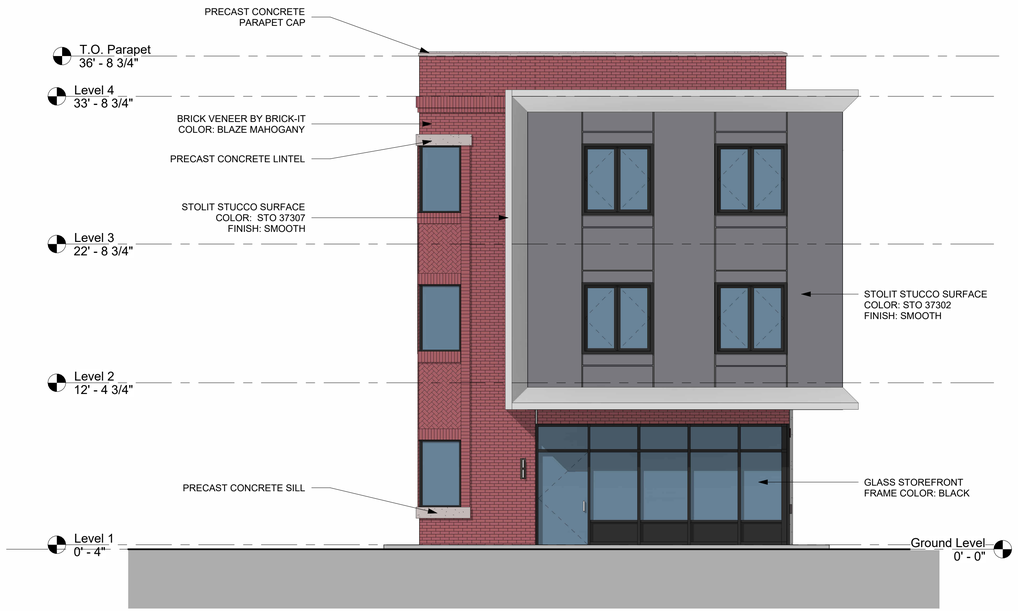

1 A2.1 EAST (OPT. A)



3 A2.1 BRICK VENEER-MAHOGANY BLAZE

37307
68 C1 O
RGB: 214,214,214

37302
19 C1 O
RGB: 121,120,124

4 A2.1 STUCCO COLORS

LYFT 18 OUTDOOR WALL

VISUAL COMFORT & CO.

PRODUCT FEATURES

- From the brand formerly known as Tech Lighting
- Powerful, long lasting (L70, 70,000 hours) dimmable LED tested against the highest quality standards to ensure it delivers consistent LED performance and color over time.
- Die-cast aluminum structure, powder coat finish, and stainless steel hardware for robust durability in harsh elements. appropriate for commercial use.
- Universal 120-277 volt driver with integral transient surge protection at 2.5kV per American National Standard (ANSI) and IEEE standards.
- Wet listed, IP65 (International Protection rating indicating resistance to dust and water. suitable and safe for commercial use).
- Multiple diffuser options as well as available in modern finishes

LAMPING



Black 18"



Bronze 18" | Bronze 18" w/ Diffuser | Charcoal 18" | Charcoal 18" w/ Diffuser

To view all available finish options, please visit:techlighting.com

ORDERING INFORMATION

7000WLYT	CRI	COLOR TEMP	LENGTH (A)	LENS (A)	FINISH	VOLTAGE	OPTIONS
	8 80 CRI	30 3000K	18 18"	C CLEAR	B BLACK	UNV 120V-277V	NONE
		40 4000K		D DIFFUSER	Z BRONZE		LF IN-LINE FUSE
		27 2700K			H CHARCOAL		LFSP IN-LINE FUSE, SURGE PROTECTION
							SP SURGE PROTECTION

5 A2.1 EXTERIOR LIGHTING



2 A2.1 NORTH (OPT. A)

JL ARCHITECTURE

JASON LICHWICK ARCHITECTURE PLLC
387 HOOKER AVENUE, SUITE 5
POUGHKEEPSIE, NEW YORK 12603
P: 845.294.6344
jasonlichwick.com

IT IS A VIOLATION OF THE LAW FOR ANY PERSON, UNLESS ACTING UNDER THE DIRECTION OF A LICENSED ARCHITECT OR ENGINEER, TO ALTER AN ITEM IN ANY WAY. IF AN ITEM BEARING THE SEAL OF AN ARCHITECT OR ENGINEER IS ALTERED, THE ALTERING ARCHITECT OR ENGINEER SHALL AFFIX TO HIS ITEM THE SEAL AND THE NOTATION "ALTERED BY" FOLLOWED BY HIS SIGNATURE AND THE DATE OF SUCH ALTERATION, AND A SPECIFIC DESCRIPTION OF THE ALTERATION. NOTE: DO NOT SCALE

SEAL



SUBMISSIONS

No.	Description	Date

Multi-Family New Construction Opt. A
8 S. Clinton St.
Poughkeepsie, NY
Planning Board

Date: 08/12/2025

Drawn By: HP

EAST & NORTH ELEVATIONS

A2.1



1 A2.2 WEST (OPT. A)



2 A2.2 SOUTH (OPT. A)

JL ARCHITECTURE

JASON LICHWICK ARCHITECTURE PLLC
387 HOOKER AVENUE, SUITE 5
POUGHKEEPSIE, NEW YORK 12603
P: 845.294.6344
jasonlichwick.com

IT IS A VIOLATION OF THE LAW FOR ANY PERSON, UNLESS ACTING UNDER THE DIRECTION OF A LICENSED ARCHITECT OR ENGINEER, TO ALTER AN ITEM IN ANY WAY. IF AN ITEM BEARING THE SEAL OF AN ARCHITECT OR ENGINEER IS ALTERED, THE ALTERING ARCHITECT OR ENGINEER SHALL AFFIX TO HIS ITEM THE SEAL AND THE NOTATION "ALTERED BY" FOLLOWED BY HIS SIGNATURE AND THE DATE OF SUCH ALTERATION, AND A SPECIFIC DESCRIPTION OF THE ALTERATION. NOTE: DO NOT SCALE

SEAL

REGISTERED ARCHITECT
JASON R LICHWICK
038612
STATE OF NEW YORK

SUBMISSIONS

No.	Description	Date

Multi-Family New Construction Opt. A
8 S. Clinton St.
Poughkeepsie, NY
Planning Board

Date: 08/12/2025

Drawn By: HP

WEST & SOUTH ELEVATIONS

A2.2



1 A2.3 FRONT ELEVATION (OPT. A)



2 A2.3 NORTH ELEVATION STREET VIEW (OPT. A)



3 A2.3 SOUTH ELEVATION STREET VIEW (OPT. A)



4 A2.3 EAST ELEVATION (OPT. A)

JL ARCHITECTURE

JASON LICHWICK ARCHITECTURE PLLC
387 HOOKER AVENUE, SUITE 5
POUGHKEEPSIE, NEW YORK 12603
P: 845.294.6344
jasonlichwick.com

IT IS A VIOLATION OF THE LAW FOR ANY PERSON, UNLESS ACTING UNDER THE DIRECTION OF A LICENSED ARCHITECT OR ENGINEER, TO ALTER AN ITEM IN ANY WAY. IF AN ITEM BEARING THE SEAL OF AN ARCHITECT OR ENGINEER IS ALTERED, THE ALTERING ARCHITECT OR ENGINEER SHALL AFFIX TO HIS ITEM THE SEAL AND THE NOTATION "ALTERED BY" FOLLOWED BY HIS SIGNATURE AND THE DATE OF SUCH ALTERATION, AND A SPECIFIC DESCRIPTION OF THE ALTERATION. NOTE: DO NOT SCALE

SEAL

REGISTERED ARCHITECT
JASON R LICHWICK
038612
STATE OF NEW YORK

SUBMISSIONS

No.	Description	Date

Multi-Family New Construction Opt. A

8 S. Clinton St.
Poughkeepsie, NY

Planning Board

Date: 08/12/2025

Drawn By: HP

CONTEXT RENDERINGS

A2.3



1 EAST (OPT. B)
3/16" = 1'-0"



3 STUCCO COLORS
1 1/2" = 1'-0"



4 BRICK COLOR
1" = 1'-0"



2 NORTH (OPT. B)
3/16" = 1'-0"

JL ARCHITECTURE

JASON LICHWICK ARCHITECTURE PLLC
387 HOOKER AVENUE, SUITE 5
POUGHKEEPSIE, NEW YORK 12603
P: 845.294.6344
jasonlichwick.com

IT IS A VIOLATION OF THE LAW FOR ANY PERSON, UNLESS ACTING UNDER THE DIRECTION OF A LICENSED ARCHITECT OR ENGINEER, TO ALTER AN ITEM IN ANY WAY. IF AN ITEM BEARING THE SEAL OF AN ARCHITECT OR ENGINEER IS ALTERED, THE ALTERING ARCHITECT OR ENGINEER SHALL AFFIX TO HIS ITEM THE SEAL AND THE NOTATION "ALTERED BY" FOLLOWED BY HIS SIGNATURE AND THE DATE OF SUCH ALTERATION, AND A SPECIFIC DESCRIPTION OF THE ALTERATION. NOTE: DO NOT SCALE

SEAL



SUBMISSIONS

No.	Description	Date

Multi-Family New Construction Opt. B
8 S. Clinton
Poughkeepsie, NY
Planning Board

Date: 07.29.2025

Drawn By: Author

EAST & NORTH ELEVATIONS

A2.1



1 WEST (OPT. B)
3/16" = 1'-0"

LYFT 18 OUTDOOR WALL

VISUAL COMFORT & CO.

PRODUCT FEATURES

- From the brand formerly known as Tech Lighting
- Powerful, long lasting (L70, 70,000 hours) dimmable LED tested against the highest quality standards to ensure it delivers consistent LED performance and color over time.
- Die-cast aluminum structure, powder coat finish, and stainless steel hardware for robust durability in harsh elements, appropriate for commercial use.
- Universal 120-277 volt driver with integral transient surge protection at 2.5KV per American National Standard (ANSI) and IEEE standards.
- Wet listed, IP65 (International Protection rating indicating resistance to dust and water, suitable and safe for commercial use).
- Multiple diffuser options as well as available in modern finishes

LAMPING



Black 18"



Bronze 18" | Bronze 18" w/ Diffuser | Charcoal 18" | Charcoal 18" w/ Diffuser

To view all available finish options, please visit techlighting.com

ORDERING INFORMATION

7000WLYT	CRI	COLOR TEMP	LENGTH (A)	LENS (A)	FINISH	VOLTAGE	OPTIONS
	8 80 CRI	30 3000K	18 18"	C CLEAR	B BLACK	UNV 120V-277V	NONE
		40 4000K		D DIFFUSER	Z BRONZE		LF IN-LINE FUSE
		27 2700K			H CHARCOAL		LFSP IN-LINE FUSE, SURGE PROTECTION
							SP SURGE PROTECTION

3 EXTERIOR LIGHTING
1 1/2" = 1'-0"



2 SOUTH (OPT. B)
3/16" = 1'-0"

JL ARCHITECTURE

JASON LICHWICK ARCHITECTURE PLLC
387 HOOKER AVENUE, SUITE 5
POUGHKEEPSIE, NEW YORK 12603
P: 845.294.6344
jasonlichwick.com

IT IS A VIOLATION OF THE LAW FOR ANY PERSON, UNLESS ACTING UNDER THE DIRECTION OF A LICENSED ARCHITECT OR ENGINEER, TO ALTER AN ITEM IN ANY WAY. IF AN ITEM BEARING THE SEAL OF AN ARCHITECT OR ENGINEER IS ALTERED, THE ALTERING ARCHITECT OR ENGINEER SHALL AFFIX TO HIS ITEM THE SEAL AND THE NOTATION "ALTERED BY" FOLLOWED BY HIS SIGNATURE AND THE DATE OF SUCH ALTERATION, AND A SPECIFIC DESCRIPTION OF THE ALTERATION. NOTE: DO NOT SCALE

SEAL

REGISTERED ARCHITECT
JASON R LICHWICK
038612
STATE OF NEW YORK

SUBMISSIONS

No.	Description	Date

Multi-Family New Construction Opt. B
8 S. Clinton
Poughkeepsie, NY
Planning Board

Date: 07/29/2025

Drawn By: Author

WEST & SOUTH ELEVATIONS

A2.2



FRONT ELEVATION - OPT. B



EAST ELEVATION - OPT. B



STREET VIEW FROM NORTH - OPT. B



STREET VIEW FROM SOUTH - OPT. B

JL ARCHITECTURE

JASON LICHWICK ARCHITECTURE PLLC
387 HOOKER AVENUE, SUITE 5
POUGHKEEPSIE, NEW YORK 12603
P: 845.294.6344
jasonlichwick.com

IT IS A VIOLATION OF THE LAW FOR ANY PERSON, UNLESS ACTING UNDER THE DIRECTION OF A LICENSED ARCHITECT OR ENGINEER, TO ALTER AN ITEM IN ANY WAY. IF AN ITEM BEARING THE SEAL OF AN ARCHITECT OR ENGINEER IS ALTERED, THE ALTERING ARCHITECT OR ENGINEER SHALL AFFIX TO HIS ITEM THE SEAL AND THE NOTATION "ALTERED BY" FOLLOWED BY HIS SIGNATURE AND THE DATE OF SUCH ALTERATION, AND A SPECIFIC DESCRIPTION OF THE ALTERATION. NOTE: DO NOT SCALE

SEAL

REGISTERED ARCHITECT
JASON R LICHWICK
038612
STATE OF NEW YORK

SUBMISSIONS

No.	Description	Date

Multi-Family New Construction Opt. B

8 S. Clinton
Poughkeepsie, NY

Planning Board

Date: 07/29/2025

Drawn By: Author

CONTEXT RENDERINGS

A2.3

183 Main Street
New Paltz, NY 12561
T 845.255.0210 F 845.256.8110
www.willinghamengineering.com

July 8, 2025

Mr. Joseph A. Chenier, Jr. CPESC, CPMSM
City of Poughkeepsie
Department of Public Works & Engineering

Re: South Clinton Equities, LLC
8 South Clinton Street - Lot 239997
City of Poughkeepsie, New York

Dear Mr. Chenier:

We are in receipt of your comments on the above referenced project dated June 9, 2025. Project documents have been revised and included to address these comments as indicated below in an item-by-item response:

1. *Comment: Provide a projected daily water usage summary based on the proposed development. Additionally confirm that the proposed water and sewer services are sufficient for anticipated use.*

   Response: The projected daily water usage for the proposed development is 1,760 gallons per day (16 bedrooms * 110 gpd/bedroom)

   Using a peak demand factor of 7, common for this type of development, the peak gpm = 8.6.

   A 2" diameter water service line and a 4" diameter sewer line are sufficient to convey the peak flow rate of 8.6 gpm.

2. *Comment: Provide survey boundary information on site plan.*

   Response: Survey boundary information is now provided on the site plan.

3. *Comment: Realign proposed storm sewer in City Right of way. The pipe should run parallel with the curb line and not cross existing utilities at oblique angles as shown. Provide a manhole at the intersection of Main Street and connect existing catch basins currently draining to the combined sewer to the new storm sewer. We are available to further discuss in person or remotely.*

   Response: The plans have been revised accordingly.

4. Comment: *Provide an additional catch basin on the east side of South Clinton Street opposite CB-2. City standard catch basins are to be used within the City right of way.*

   Response: The additional catch basin is now provided. The catch basin detail has been revised accordingly.

5. Comment: *Update the site plan to clearly show all utility connections within the street are delineated, hatched and include sawcut lines.*

   Response: The plans have been revised accordingly.

6. Comment: *Provide traffic control plans for all utility connections in the street.*

   Response: Traffic control plans are now provided.

7. Comment: *Indicate watermain size. Show water mains on plans in front of site and to the south.*

   Response: All existing watermains and sizes are now shown on the plans.

8. Comment: *Indicate tapping valve and curb valve are right open on sheet CP-1.*

   Response: The plans have been revised accordingly.

9. Comment: *Indicate sanitary sewer main size on the site plan. Show nearest MH and invert elevation.*

   Response: The information is now provided on the plans.

10. Comment: *Include City detail for sanitary sewer connection on sheet CP-3. Omit unused details (1 – granite / bluestone detail should be used for ROW curbing, 3, 4 (3 and 4 are redundant with 5), 7, and 8..*

    Response: The details have been revised accordingly.

11. Comment: *Use City trench detail on sheet CP-2, bedding and backfill notes on detail 3 are applicable and may remain. Provide City standard catch basins for catch basins installed in City ROW.*

    Response: The details have been revised accordingly.

12. Comment: *Provide maintenance plan for all Post-Construction Stormwater Management Practices (PCSMPs). Include a note stating that maintenance records for all PCSMPs must be submitted to the Stormwater Management Officer (SMO).*

    Response: The plans have been revised accordingly.

13. Comment: *Stormwater Best Management Practices (BMP) are to be utilized for the site. Include details for silt fence, inlet protection and stabilized construction entrance.*

    Response: Stormwater Best Management Practices have been added to the plans including silt fence, inlet protection, stabilized construction entrance and concrete washout area.

14. Comment: *Install new iron rebar monuments for all new or existing property corners along the right of way. Include note on the plan.*

Response: The plan has been revised accordingly.

15. *Comment: Provide estimate for site work.*

    Response: An estimate for site work is now provided.

Thank you for your consideration of this matter and we look forward to your review. Please feel free to contact me at your convenience with any questions.

Sincerely,
Willingham Engineering, PLLC



Matthew Towne, PE
NYS Professional Engineer No. 088562

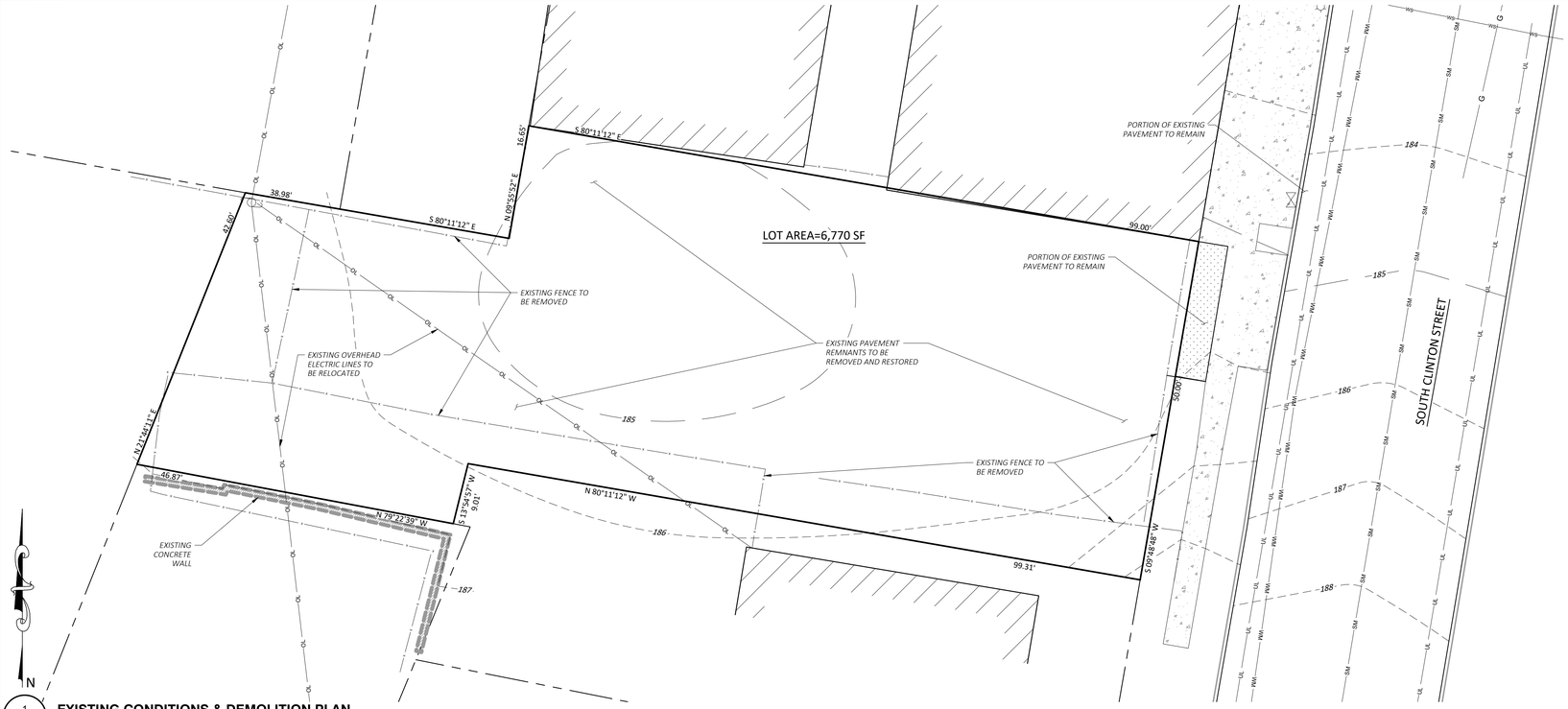

1 CP-1 **EXISTING CONDITIONS & DEMOLITION PLAN**
SCALE: 1"=10'

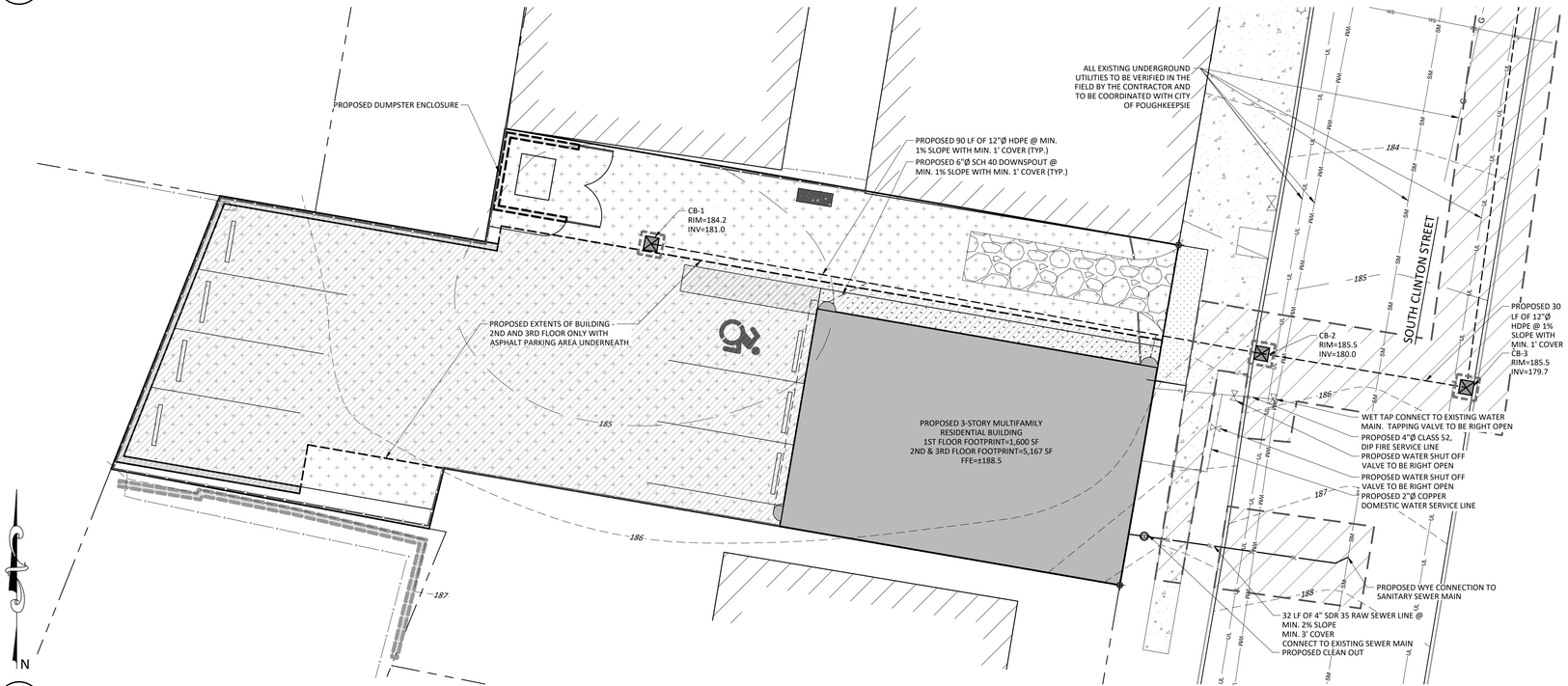

2 CP-1 **PROPOSED CONDITIONS PLAN**
SCALE: 1"=10'

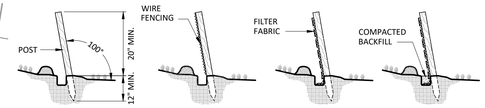

STEP 1
SET POSTS AND EXCAVATE A 6"x6" TRENCH, SET POST DOWNSLOPE.
ANGLE POST 10° UPSLOPE FOR STABILITY AND SELF CLEANING.

STEP 2
STAPLE WIRE MESH FENCING TO FENCE POSTS.

STEP 3
ATTACH FILTER FABRIC TO THE WIRE FENCING AND EXTEND IT INTO THE TRENCH.

STEP 4
BACKFILL THE TRENCH AND COMPACT THE EXCAVATED SOIL.

MATERIAL NOTES:
1. SYNTHETIC FILTER FABRIC SHALL CONTAIN ULTRAVIOLET RAY INHIBITORS AND STABILIZERS TO PROVIDE A MINIMUM OF 6 MONTHS OF EXPECTED USABLE CONSTRUCTION LIFE AT A TEMPERATURE RANGE OF 0 DEGREES TO 120 DEGREE F. SYNTHETIC FILTER FABRIC SHALL BE CERTIFIED BY THE MANUFACTURER OR SUPPLIERS AS CONFORMING TO THE FOLLOWING REQUIREMENTS:

FABRIC PROPERTIES	MIN. ACCEPTED VALUE	TEST METHOD
GRAB TENSILE STRENGTH (lbs)	90	ASTM D1682
ELONGATION FAILURE AT (%)	50	ASTM D1682
MULLEN BURST STRENGTH (PSI)	190	ASTM D3786
PUNCTURE STRENGTH (lbs)	40	ASTM D751 (MODIFIED)
SLURRY FLOW RATE (gal/min/sf)	0.3	
EQUIVALENT OPENING SIZE	40-80	US STD SIEVE CW-02215
ULTRAVIOLET RADIATION STABILITY (%)	90	ASTM G-26

2. THE HEIGHT OF THE SILT FENCE SHALL NOT EXCEED 36 INCHES.
3. THE FILTER FABRIC SHALL BE PURCHASED IN A CONTINUOUS ROLL CUT TO THE LENGTH OF THE BARRIER TO AVOID THE USE OF JOINTS. WHEN JOINTS ARE NECESSARY, FILTER CLOTH SHALL BE SPLICED TOGETHER ONLY AT SUPPORT POSTS, WITH A 6 INCH OVERLAP MINIMUM AND SHALL BE SECURELY SEALED.

INSTALLATION NOTES:
1. WHEN STANDARD STRENGTH FILTER FABRIC IS USED, A WIRE MESH SUPPORT FENCE SHALL BE FASTENED SECURELY TO THE UPSLOPE SIDE OF THE POSTS USING HEAVY DUTY WIRE STAPLES AT LEAST ONE (1) INCH LONG, TIE WIRES, OR HOG RINGS. THE WIRE SHALL EXTEND NO MORE THAN 36 INCHES ABOVE THE ORIGINAL GROUND SURFACES.
2. THE "STANDARD STRENGTH" FILTER FABRIC SHALL BE STAPLED OR WIRED TO THE FENCE, AND EIGHT (8) INCHES OF THE FABRIC SHALL BE EXTENDED INTO THE TRENCH. FILTER FABRIC SHALL NOT BE STAPLED TO EXISTING TREES.
3. WHEN EXTRA STRENGTH FILTER FABRIC AND CLOSER POST SPACING ARE USED, THE WIRE MESH SUPPORT FENCE MAY BE ELIMINATED. IN SUCH A CASE, THE FILTER FABRIC IS STAPLED OR WIRED DIRECTLY TO THE POSTS WITH ALL OTHER PROVISIONS APPLYING.
4. SILT FENCES SHALL BE REMOVED WHEN THEY HAVE SERVED THEIR USEFUL PURPOSE, BUT NOT BEFORE THE UPSLOPE AREA HAS BEEN PERMANENTLY STABILIZED.
5. POSTS SHALL BE SPACED A MAXIMUM OF 10 FEET APART AND DRIVEN SECURELY INTO THE GROUND .

INSPECTION AND MAINTENANCE NOTES:
1. STRAW BALE BARRIER AND SILT FENCE BARRIERS SHALL BE INSPECTED IMMEDIATELY AFTER EACH RAINFALL AND AT LEAST DAILY DURING PROLONGED RAINFALL. THEY SHALL BE REPAIRED IF THERE ARE ANY SIGNS OF EROSION OR SEDIMENTATION BELOW THEM. ANY REQUIRED REPAIRS SHALL BE MADE WITHIN 24 HOURS OF CONTRACTOR NOTIFICATION. IF THERE ARE SIGNS OF UNDERCUTTING AT THE CENTER OR THE EDGES, OR IMPOUNDING OF LARGE VOLUMES OF WATER BEHIND THEM, SEDIMENT BARRIERS SHALL BE REPLACED WITH A TEMPORARY CHECK DAM.
2. SHOULD THE FABRIC ON A SILT FENCE OR FILTER BARRIER DECOMPOSE OR BECOME INEFFECTIVE PRIOR TO THE END OF THE EXPECTED USABLE LIFE AND THE BARRIER IS STILL NECESSARY, THE FABRIC SHALL BE REPLACED PROMPTLY.
3. SEDIMENT DEPOSITS SHOULD BE REMOVED WHEN DEPOSITS REACH APPROXIMATELY ONE THIRD (1/3) THE HEIGHT OF THE BARRIER.
4. ANY SEDIMENT DEPOSITS REMAINING IN PLACE AFTER THE SILT FENCE OR FILTER BARRIER IS NO LONGER REQUIRED SHOULD BE DRESSED TO CONFORM TO THE EXISTING GRADE, PREPARED, AND SEEDED.
5. MAINTENANCE SHALL BE PERFORMED AS NEEDED AND MATERIAL REMOVED WHEN "BULGES" IN THE SILT FENCES DEVELOP.

SILT FENCE DETAIL
SCALE: NTS

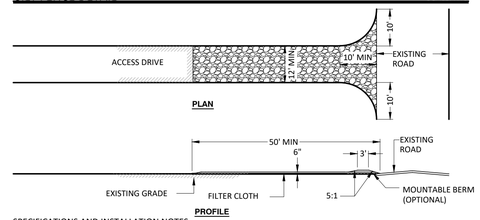

SPECIFICATIONS AND INSTALLATION NOTES:
1. PRIOR TO INITIATION OF CONSTRUCTION ACTIVITIES AT THE PROJECT SITE, STABILIZED CONSTRUCTION ENTRANCED SHALL BE CONSTRUCTED AT ALL POINTS OF CONSTRUCTION INGRESS AND EGRESS.
2. STONE SIZE - USE 2" STONE OR RECLAIMED OR RECYCLED CONCRETE EQUIVALENT.
3. THICKNESS - NOT LESS THAN 6 INCHES.
4. WIDTH - 12 FEET MINIMUM, BUT NOT LESS THAN THE FULL WIDTH AT POINTS WHERE INGRESS OR EGRESS OCCURS.
5. LENGTH - AS REQUIRED, BUT NOT LESS THAN 50 FEET.
6. FILTER CLOTH - WILL BE PLACED OVER THE ENTIRE AREA PRIOR TO PLACING OF STONE. THE FILTER CLOTH SHALL BE WOVEN .
7. SURFACE WATER - ALL SURFACE WATER FLOWING OR DIVERTED TOWARD CONSTRUCTION ENTRANCES SHALL BE PIPED ACROSS THE ENTRANCE. IF PIPING IS IMPRACTICAL, A MOUNTABLE BERM WITH 5:1 SLOPES WILL BE PERMITTED.

INSPECTION & MAINTENANCE NOTES:
1. PERIODIC INSPECTION AND NEEDED MAINTENANCE SHALL BE PROVIDED AFTER EACH RAINFALL.
2. THE STABILIZED CONSTRUCTION ENTRANCE SHALL BE MAINTAINED IN A CONDITION WHICH WILL PREVENT TRACKING OF SEDIMENT ON TO PUBLIC RIGHT-OF-WAY. WHEN WASHING IS REQUIRED, IT SHALL BE DONE ON AN AREA STABILIZED WITH AGGREGATE, WHICH DRAINS INTO AN APPROVED SEDIMENT-TRAPPING DEVICE. ALL SEDIMENT SHALL BE PREVENTED FROM ENTERING STORM DRAINS, DITCHES OR WATERWAYS.

STABILIZED CONSTRUCTION ENTRANCE DETAIL
SCALE: NTS

CONDITIONS WHERE PRACTICE APPLIES:
WASHOUT FACILITIES SHALL BE PROVIDED FOR EVERY PROJECT WHERE CONCRETE WILL BE POURED OR OTHERWISE FORMED ON THE SITE. THIS FACILITY WILL RECEIVE HIGHLY ALKALINE WASH WATER FROM THE CLEANING OF CHUTES, MIXERS, HOPPERS, VIBRATORS, PLACING EQUIPMENT, TROWELS, AND SCREEDS. UNDER NO CIRCUMSTANCES WILL WASH WATER FROM THESE OPERATIONS BE ALLOWED TO INFILTRATE INTO THE SOIL OR ENTER SURFACE WATERS.

DESIGN CAPACITY:
THE WASHOUT FACILITY SHOULD BE SIZED TO CONTAIN SOLIDS, WASH WATER, AND RAINFALL AND SIZED TO ALLOW FOR THE EVAPORATION OF THE WASH WATER AND RAINFALL. WASH WATER SHALL BE ESTIMATED AT 7 GALLONS PER CHUTE AND 50 GALLONS PER HOPPER OF THE CONCRETE PUMP TRUCK AND/OR DISCHARGING DRUM. THE MINIMUM SIZE SHALL BE 8 FEET BY 8 FEET AT THE BOTTOM AND 2 FEET IF EXCAVATED, THE SIDE SLOPES SHALL BE 2 HORIZONTAL TO 1 VERTICAL.

LOCATION:
LOCATE THE FACILITY A MINIMUM OF 100 FEET FROM DRAINAGE SWALES, STORM DRAIN INLETS, WETLANDS, STREAMS AND OTHER SURFACE WATERS. PREVENT SURFACE WATER FROM ENTERING THE STRUCTURE EXCEPT FOR THE ACCESS ROAD. PROVIDE APPROPRIATE ACCESS WITH A GRAVEL ACCESS ROAD SLOPED DOWN TO THE STRUCTURE. SIGNS SHALL BE PLACED TO DIRECT DRIVERS TO THE FACILITY AFTER THEIR LOAD IS DISCHARGED.

LINER:
ALL WASHOUT FACILITIES WILL BE LINED TO PREVENT LEACHING OF LIQUIDS INTO THE GROUND. THE LINER SHALL BE PLASTIC SHEETING WITH A MINIMUM THICKNESS OF 10 MILS WITH NO HOLES OR TEARS, AND ANCHORED BEYOND THE TOP OF THE PIT WITH AN EARTHEN BERM, SAND BAGS, STONE, OR OTHER STRUCTURAL APPURTENANCE EXCEPT AT THE ACCESS POINT. IF PRE-FABRICATED WASHOUTS ARE USED THEY MUST ENSURE THE CAPTURE AND CONTAINMENT OF THE CONCRETE WASH AND BE SIZED BASED ON THE EXPECTED FREQUENCY OF CONCRETE POURS. THEY SHALL BE SITED AS NOTED IN THE LOCATION CRITERIA.

MAINTENANCE:
1. ALL CONCRETE WASHOUT FACILITIES SHALL BE INSPECTED DAILY. DAMAGED OR LEAKING FACILITIES SHALL BE DEACTIVATED AND REPAIRED OR REPLACED IMMEDIATELY. EXCESS RAINWATER THAT HAS ACCUMULATED OVER HARDENED CONCRETE SHOULD BE PUMPED TO A STABILIZED AREA, SUCH AS A GRASS FILTER STRIP.
2. ACCUMULATED HARDENED MATERIAL SHALL BE REMOVED WHEN 75% OF THE STORAGE CAPACITY OF THE STRUCTURE IS FILLED. ANY EXCESS WASH WATER SHALL BE PUMPED INTO A CONTAINMENT VESSEL AND PROPERLY DISPOSED OF OFF SITE.
3. DISPOSE OF THE HARDENED MATERIAL OFF-SITE IN A CONSTRUCTION/DEMOLITION LANDFILL. ON-SITE DISPOSAL MAY BE ALLOWED IF THIS HAS BEEN APPROVED AND ACCEPTED AS PART OF THE PROJECTS SWPPP. IN THAT CASE, THE MATERIAL SHOULD BE RECYCLED AS SPECIFIED, OR BURIED AND COVERED WITH A MINIMUM OF 2 FEET OF CLEAN COMPACTED EARTHFILL THAT IS PERMANENTLY STABILIZED TO PREVENT EROSION.
4. THE PLASTIC LINER SHALL BE REPLACED WITH EACH CLEANING OF THE WASHOUT FACILITY.
5. INSPECT THE PROJECT SITE FREQUENTLY TO ENSURE THAT NO CONCRETE DISCHARGES ARE TAKING PLACE IN NON-DESIGNATED AREAS.

CONCRETE WASHOUT FACILITY
SCALE: NTS

LEGEND

- EXISTING PROPERTY LINE
- ADJACENT PROPERTY LINE
- EXISTING EDGE OF PAVEMENT
- 110 EXISTING MAJOR CONTOUR
- 106 EXISTING MINOR CONTOUR
- 332.8 EG EXISTING SPOT GRADE
- OL OL OL UTILITY POLE & OVERHEAD LINE
- WM WM EXISTING WATER MAIN
- EXISTING LIGHT POST
- SM SM EXISTING SEWER MAIN
- EXISTING BUILDING
- X X EXISTING FENCE
- EXISTING CONCRETE
- EXISTING PAVEMENT TO REMAIN
- PROPOSED ASPHALT PAVEMENT
- PROPOSED IRON REBAR PROPERTY CORNER MONUMENT
- PROPOSED BUILDING
- PROPOSED BUILDING ON 2ND AND 3RD FLOOR ONLY WITH PARKING BENEATH
- PROPOSED EDGE OF PAVEMENT
- 180 PROPOSED MAJOR CONTOUR
- 178 PROPOSED MINOR CONTOUR
- 156.0 FG PROPOSED SPOT GRADE
- SL SL SL PROPOSED SEWER LATERAL
- PROPOSED SANITARY SEWER BACK-TO-BACK CLEAN OUT ASSEMBLY
- WS WS WS PROPOSED WATER SERVICE LINE
- FS FS FS PROPOSED FIRE SERVICE LINE
- PROPOSED WATER VALVE
- PROPOSED CHAIN LINK FENCE GATE
- PROPOSED LANDSCAPED AREA
- PROPOSED DRAINAGE CULVERT
- PROPOSED ROOF LEADER WITH DOWNSPOUT
- PROPOSED CATCH BASIN
- PROPOSED STABILIZED CONSTRUCTION ENTRANCE
- PROPOSED CONCRETE WASHOUT FACILITY
- PROPOSED SILT FENCE
- PROPOSED CATCH BASIN WITH INLET PROTECTION

SURVEY NOTES

1. PROPERTY LINES, STRUCTURE LOCATIONS, TOPOGRAPHY AND OTHER SITE FEATURES ADDED FROM 'BOUNDARY & TOPOGRAPHIC SURVEY FOR SOUTH CLINTON STREET LOCATED AT TAX LOT 6161-22-23997' PREPARED BY CV ASSOCIATES NY, PE, LS, P.C. DATED 7/13/22.
2. EXISTING CITY OF POUGHKEEPSIE UTILITY LINE SIZES, INVERTS AND APPROXIMATE LOCATIONS FROM CITY RECORDS.

SITE NOTES

1. BUILDING FINISHED FLOOR ELEVATION IS APPROXIMATE AND WILL BE ADJUSTED AS SITE DESIGN PROGRESSES.
2. ALL SUBSURFACE UTILITIES SHOWN ARE APPROXIMATE AND MUST BE VERIFIED IN FIELD.
3. NEW IRON REBAR MONUMENTS MUST BE INSTALLED FOR EXISTING PROPERTY CORNERS ALONG THE RIGHT OF WAY.

POST-CONSTRUCTION STORMWATER MAINTENANCE PLAN

1. ON-SITE CATCH BASINS TO BE INSPECTED AND VACUUM CLEANED OF DEBRIS ON AN ANNUAL BASIS BY PROPERTY OWNER.
2. MAINTENANCE RECORDS FOR ALL POST CONSTRUCTION STORMWATER MANAGEMENT PRACTICES MUST BE SUBMITTED TO THE CITY STORMWATER MANAGMENT OFFICER.

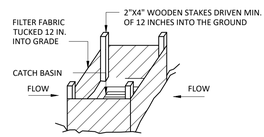

SPECIFICATIONS AND INSTALLATION NOTES:
1. INLET PROTECTION SHALL BE INSTALLED IMMEDIATELY AFTER INSTALLATION OF CATCH BASIN OR YARD DRAIN AND BE MAINTAINED UNTIL UNTIL DRAINAGE AREA IS STABILIZED.
2. REFER TO SILT FENCE DETAIL. CUT FABRIC FROM A CONTINUOUS ROLL TO ELIMINATE JOINTS. IF JOINTS ARE NEEDED THEY WILL BE OVERLAPPED TO THE NEXT STAKE.
3. STAKE MATERIALS WILL BE STANDARD 2X4 WOOD WITH A MINIMUM LENGTH OF 3 FEET.
4. SPACE STAKES EVENLY AROUND INLET, 3 FEET APART AND DRIVE INTO THE GROUND A MINIMUM OF 18 INCHES. SPANS GREATER THAN 3 FEET MAY BE BRIDGED WITH THE USE OF WIRE MESH BEHIND THE FILTER FABRIC FOR SUPPORT.
5. FABRIC SHALL BE EMBEDDED 1 FOOT MINIMUM BELOW GRADE AND BACKFILLED. IT SHALL BE SECURELY FASTENED TO THE STAKES AND FRAME.

INSPECTION & MAINTENANCE NOTES:
1. SEDIMENT DEPOSITS SHALL BE REMOVED AFTER REACHING ½ OF THE HEIGHT OF THE FABRIC, OR MORE OFTEN IF THE FABRIC BECOMES CLOGGED.
2. THE INLET PROTECTION SHALL BE INSPECTED WITHIN 24 HOURS AFTER EACH RAINFALL, OR DAILY DURING EXTENDED PERIODS OF PRECIPITATION.
3. REPAIRS SHALL BE MADE IMMEDIATELY, AS NECESSARY, TO PREVENT PARTICLES FROM REACHING THE DRAINAGE SYSTEM AND/ OR CAUSING SURFACE FLOODING.
4. SHOULD THE FABRIC ON A SILT FENCE OR FILTER BARRIER DECOMPOSE OR BECOME INEFFECTIVE PRIOR TO THE END OF THE EXPECTED USABLE LIFE AND THE BARRIER IS STILL NECESSARY, THE FABRIC SHALL BE REPLACED WITHIN 24 HOURS OF CONTRACTOR NOTIFICATION.

CATCH BASIN / YARD INLET PROTECTION DETAIL
SCALE: NTS

0 1 2 3
ORIGINAL SIZE IN INCHES

STATE OF NEW YORK
ANDREW V. WILLINGHAM
083984
PROFESSIONAL ENGINEER

ALL RIGHTS RESERVED. COPY OR REPRODUCTION OF THIS PLAN OR ANY PORTION THEREOF, IS PROHIBITED WITHOUT THE WRITTEN PERMISSION OF THE DESIGN ENGINEER, SURVEYOR, OR ARCHITECT.

UNDER ARTICLE 145 (ENGINEERING), SECTION 7209 (2) OF THE NEW YORK STATE EDUCATION LAW, IT IS UNLAWFUL FOR ANY PERSON TO ALTER ANY ITEM ON THIS DRAWING, UNLESS ACTING UNDER THE DIRECTION OF A LICENSED PROFESSIONAL ENGINEER OR LICENSED SURVEYOR. IF ANY ITEM IS ALTERED, THE ALTERING ENGINEER AND/OR SURVEYOR SHALL AFFIX TO THE ITEM HIS SEAL AND THE NOTATION "ALTERED BY" FOLLOWED BY HIS SIGNATURE AND THE DATE OF SUCH ALTERATION, AND A SPECIFIC DESCRIPTION OF THE ALTERATION.

willingham engineering
183 Main Street
New Paltz, New York 12561
T 845.255.0210 F 845.256.8110
www.willinghamengineering.com

REV	DATE	DESCRIPTION
2	07/08/25	REVISIONS PER PLANNING BOARD
1	02/21/25	GENERAL REVISIONS

CIVIL PLAN

SOUTH CLINTON EQUITIES LLC

8 SOUTH CLINTON STREET

CITY OF POUGHKEEPSIE, DUTCHESS COUNTY, NEW YORK

DRAWN BY	CHECKED BY
MLT	
DATE	SCALE
12/20/24	1"=10'
PROJECT NO.	
24007	
SHEET NO.	
CP-1	

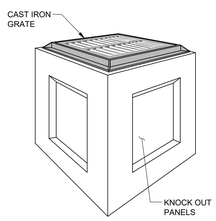

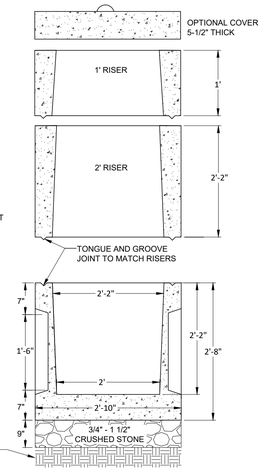

NOTES:

1. CATCH BASIN SHALL BE PRE CAST REINFORCED CONCRETE CONFORMING TO ASTM C-478 AND SHALL HAVE A MINIMUM 28-DAY COMPRESSIVE STRENGTH OF 4,000 PSI.
2. CATCH BASIN, TOP, FRAME, AND GRATE SHALL BE DESIGNED FOR H-20 VEHICULAR LOADING AND 30% IMPACT.
3. CATCH BASINS HAVING A DEPTH GREATER THAN 48" FROM FINISHED SURFACE TO THE TOP OF THE CONCRETE BASE SHALL BE PROVIDED WITH STEPS.
4. BACK FILL USING SELECT MATERIAL, COMPACTED IN 6" LIFTS.
5. FRAMES AND GRATES SHALL BE SET IN A FULL BED OF MORTAR.
7. ALL CATCH BASINS SHALL BE MANUFACTURED BY WOODARD'S CONCRETE PRODUCTS INC., MODEL NUMBER: CB-24x24, OR APPROVED EQUAL.

1 / CP-2 **PRECAST CATCH BASIN (24"x24") (CB-1)**
SCALE: N.T.S.

4 / CP-2 **PROPOSED UTILIITY CONNECTION PLAN**
SCALE: 1"=20'

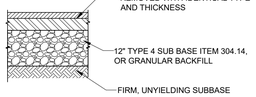

NOTE:

1. ASPHALT EMULSION TACK COAT SHALL BE APPLIED TO ALL CONNECTIONS WITH EXISTING EDGES OF PAVEMENT @ 0.15 GALLONS PER SQUARE YARD.

2 / CP-2 **PAVED ROAD REPLACEMENT DETAIL**
SCALE: N.T.S.

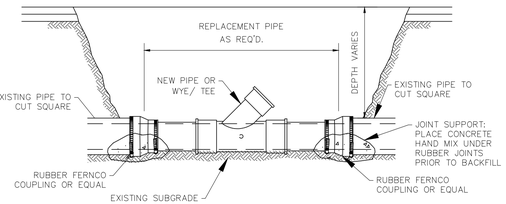

NOTES:

1. FOR PIPE GREATER THAN 15" ALL PIPE JOINTS SHALL BE CONSTRUCTED BY MEDTHODS APPROVED BY THE CITY ENGINEER.

3 / CP-2 **TYPICAL SANITARY SEWER PIPE REPAIR OR WYE INSTALLATION DETAIL**
SCALE: N.T.S.

LEGEND

- EXISTING PROPERTY LINE
- ADJACENT PROPERTY LINE
- EXISTING EDGE OF PAVEMENT
- 110 EXISTING MAJOR CONTOUR
- 106 EXISTING MINOR CONTOUR
- 332.8 EG EXISTING SPOT GRADE
- OL UTILITY POLE & OVERHEAD LINE
- WM EXISTING WATER MAIN
- EXISTING LIGHT POST
- SM EXISTING SEWER MAIN
- EXISTING BUILDING
- X EXISTING FENCE
- EXISTING CONCRETE
- EXISTING PAVEMENT TO REMAIN
- PROPOSED ASPHALT PAVEMENT
- PROPOSED BUILDING
- PROPOSED BUILDING ON 2ND AND 3RD FLOOR ONLY WITH PARKING BENEATH
- PROPOSED EDGE OF PAVEMENT
- 180 PROPOSED MAJOR CONTOUR
- 178 PROPOSED MINOR CONTOUR
- 156.0 FG PROPOSED SPOT GRADE
- OL PROPOSED SEWER LATERAL
- PROPOSED SANITARY SEWER BACK-TO-BACK CLEAN OUT ASSEMBLY
- WS PROPOSED WATER SERVICE LINE
- FS PROPOSED FIRE SERVICE LINE
- PROPOSED WATER VALVE
- PROPOSED CHAIN LINK FENCE GATE
- PROPOSED LANDSCAPED AREA
- PROPOSED DRAINAGE CULVERT
- PROPOSED ROOF LEADER WITH DOWNSPOUT
- PROPOSED CATCH BASIN
- PROPOSED DRAINAGE MANHOLE

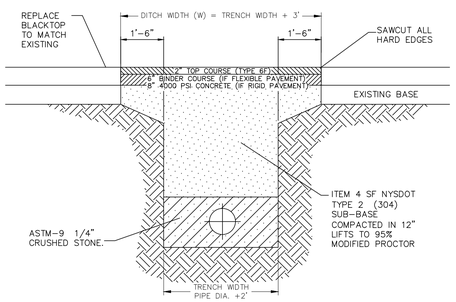

NOTES:

1. DITCH WIDTH SHALL EXTEND A MINIMUM OF ONE AND ONE-HALF FT. FROM THE EDGES OF THE TRENCH.
2. REPLACED BASE MATERIAL OVER TRENCH SHALL BE ITEM 4 COMPACTED IN 12" LIFTS.
3. PIPE BEDDING SHALL BE A MINIMUM OF 6" ABOVE AND BELOW PIPE
4. ALL JOINTS SHALL BE MECHANICALLY SAWED.
5. ALL JOINTS SHALL BE SQUARED TO THE EXISTING EDGE OF CURB AND/OR PAVEMENT, AND TACK COATED PER DETAIL.
6. ROAD SURFACE REPLACEMENT SHALL BE MINIMUM OF SIX INCHES OF ASPHALIC CONCRETE.
7. BINDER COURSE ASPHALT PAVEMENT TO BE PLACED IN TWO LIFTS.

5 / CP-2 **UTILITY TRENCH DETAIL IN PUBLIC RIGHT OF WAY**
SCALE: N.T.S.

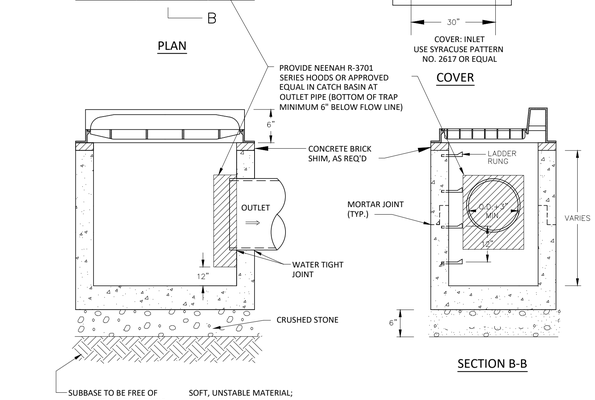

6 / CP-2 **CITY OF POUGHKEEPSIE STANDARD - PRECAST CATCH BASIN (CB-2 AND CB-3)**
SCALE: N.T.S.

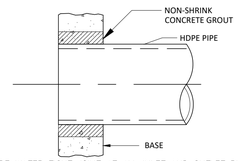

NOTE:
PROVIDE WATER TIGHT JOINT AT ALL INLET AND OUTLET PIPES AT ALL MANHOLES AND CATCH BASINS.

MANHOLE AND CATCH BASIN JOINT DETAIL
SCALE: N.T.S.

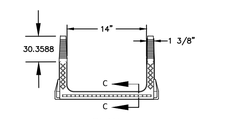

NOTES:

1. CATCH BASIN SHALL BE PRECAST CONCRETE. DESIGNED FOR H-20-44 VEHICULAR LOADING AND 30% IMPACT.
2. FRAME AND COVER SHALL BE DESIGNED FOR H-20-44 VEHICULAR LOADING AND 30% IMPACT.
3. CONCRETE CATCH BASIN CASTING CLEAR OPENING DIMENSION MUST MATCH FRAME AND GRATE. CLEAR OPENING DIMENSION (30"x48") FOR H-20-44 VEHICULAR LOADING.
4. CATCH BASINS HAVING A DEPTH GREATER THAN 48" FROM FINISHED SURFACE TO THE TOP OF THE CONCRETE BASE SHALL BE PROVIDED WITH STEPS.
5. BACKFILL USING SELECT MATERIAL, COMPACTED IN 6" LIFTS.
6. SUMP SHALL BE 2'. BOTTOM OF HOOD SHALL BE 1' FROM BOTTOM OF CATCH BASIN.
7. EXISTING CONNECTION TO BE ABANDONED AND CAPPED AT CATCH BASIN, MANHOLE, AT EXPOSED TRENCH CROSSING AS ORDERED BY ENGINEER. PIPE TO BE SEALED TO SATISFACTION OF ENGINEER BY USE OF BRICK AND MORTAR WITH CAP TO SEAL.

0 1 2 3
ORIGINAL SIZE IN INCHES

STATE OF NEW YORK · ANDREW V. WILLINGHAM · 083984 · PROFESSIONAL ENGINEER

ALL RIGHTS RESERVED. COPY OR REPRODUCTION OF THIS PLAN OR ANY PORTION THEREOF, IS PROHIBITED WITHOUT THE WRITTEN PERMISSION OF THE DESIGN ENGINEER, SURVEYOR, OR ARCHITECT.

UNDER ARTICLE 145 (ENGINEERING), SECTION 7209 (2) OF THE NEW YORK STATE EDUCATION LAW, IT IS UNLAWFUL FOR ANY PERSON TO ALTER ANY ITEM ON THIS DRAWING, UNLESS ACTING UNDER THE DIRECTION OF A LICENSED PROFESSIONAL ENGINEER OR LICENSED SURVEYOR. IF ANY ITEM IS ALTERED, THE ALTERING ENGINEER AND/OR SURVEYOR SHALL AFFIX TO THE ITEM HIS SEAL AND THE NOTATION "ALTERED BY" FOLLOWED BY HIS SIGNATURE AND THE DATE OF SUCH ALTERATION, AND A SPECIFIC DESCRIPTION OF THE ALTERATION.

willingham engineering
183 Main Street
New Paltz, New York 12561
T 845.255.0210 F 845.256.8110
www.willinghamengineering.com

REV	DATE	DESCRIPTION
2	07/08/25	REVISIONS PER PLANNING BOARD
1	02/21/25	GENERAL REVISIONS

UTILITY CONNECTION PLAN

SOUTH CLINTON EQUITIES LLC

8 SOUTH CLINTON STREET

CITY OF POUGHKEEPSIE, DUTCHESS COUNTY, NEW YORK

DRAWN BY	CHECKED BY
MLT	
DATE	SCALE
12/20/24	AS NOTED
PROJECT NO.	
24007	
SHEET NO.	
CP-2	

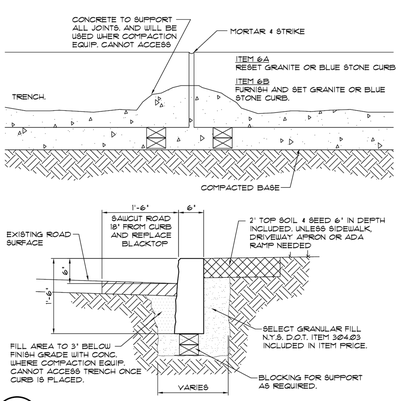

1 CP-3 GRANITE OR BLUESTONE CURB DETAIL

SCALE: N.T.S.

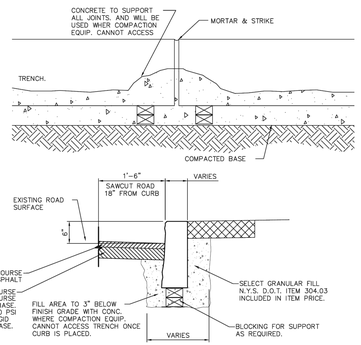

NOTE:
ASPHALT RESTORATION TO BE INCLUDED IN UNIT PRICE FOR RESETTING CURB.

2 CP-3 RESET BLUESTONE / GRANITE CURB DETAIL

SCALE: N.T.S.

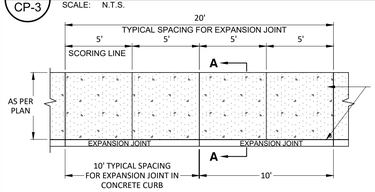

PLAN

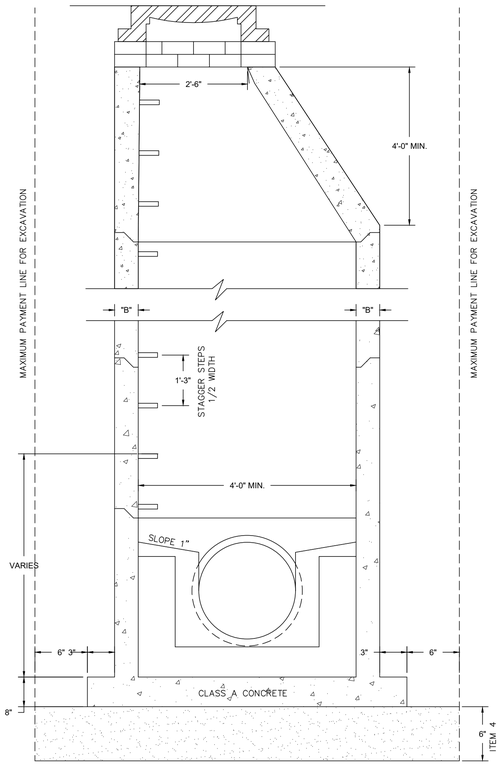

MINIMUM DIMENSION "B" SHALL BE:
5" FOR PRECAST SECTIONS

PRECASTS CONICAL TOP SECTIONS SHALL BE 4' IN HEIGHT AND SHALL HAVE WALL THICKNESS OF 5" MINIMUM AT BOTTOM AND 7" MINIMUM AT TOP. INTERMEDIATE SECTIONS MAY BE 1'-2"-3"-4' HIGH.

3 CP-3 NEW MANHOLE DETAIL

SCALE: N.T.S.

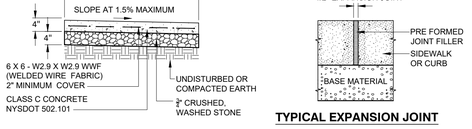

SECTION A-A

TYPICAL EXPANSION JOINT

7 CP-3 ON-SITE CONCRETE WALKWAY DETAIL

SCALE: N.T.S.

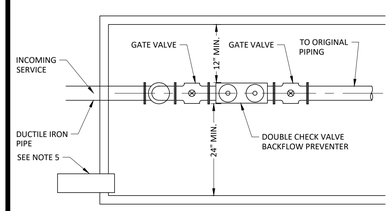

PLAN VIEW

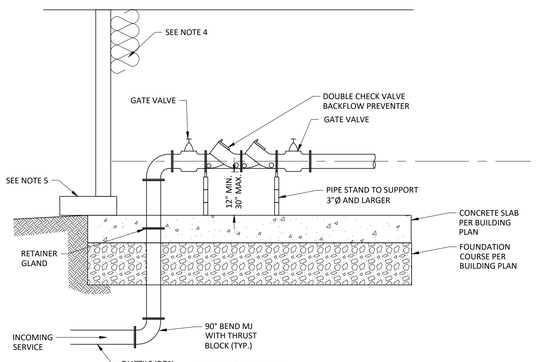

SECTION VIEW

NOTE:

1. DOUBLE CHECK VALVE BACKFLOW ASSEMBLY SHALL BE INSTALLED IN A LOCATION APPROVED BY CITY OF POUGHKEEPSIE WATER DEPARTMENT.
2. DOUBLE CHECK VALVE BACKFLOW ASSEMBLY SHALL BE INSTALLED HORIZONTAL AND PLUMB.
3. ALL CLEARANCES APPLY TO OUTSIDE, IN-BUILDING AND VAULT INSTALLATIONS.
4. INSULATE BUILDING AND/OR HAVE A HEAT SOURCE TO KEEP ENCLOSURE AT 40°.
5. ENCLOSURE SHALL HAVE A BORE SIGHTED DRAIN TO DAYLIGHT.
6. A DOOR OR OTHER APPROVED ACCESS SHALL BE PROVIDED.
7. ALL ASSEMBLIES 3" AND LARGER SHALL BE FLANGED.
8. ALL STRUCTURES MUST COMPLY WITH LOCAL BUILDING CODES.
9. FOR DOUBLE CHECK VALVE ASSEMBLY ON DOMESTIC SERVICE ONLY (NON-FIRE SERVICE) NON-RISING STEM VALVES ARE ACCEPTABLE.

11 CP-3 BACKFLOW PREVENTION DEVICE - GREATER THAN 2"Ø PIPE

SCALE: N.T.S.

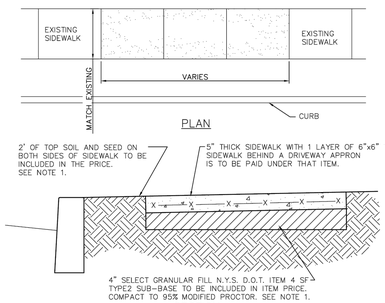

PLAN

SECTION

NOTES:

1. ALL CONCRETE SHALL BE MINIMUM 4,000 PSI.
2. WHERE MATERIAL IS NOT USED THE CITY OF POUGHDEEPSIE WILL BE CREDITED IN AREAS WHERE MORE THAN THE SPECIFIED AMOUNT OF MATERIAL IS USED. MAJOR GRADE CHANGES WILL BE APPROVED BY THE CITY ENGINEERING DEPT. AND WILL BE PAID UNDER APPROPRIATE ITEMS.
3. UPON COMPLETION OF CURING ALL CONCRETE SURFACES SHALL BE COATED WITH SODIUM CHLORIDE INHIBITING SEALER AS REQ'D.

4 CP-3 SIDEWALK DETAIL: REPLACE & NEW

SCALE: N.T.S.

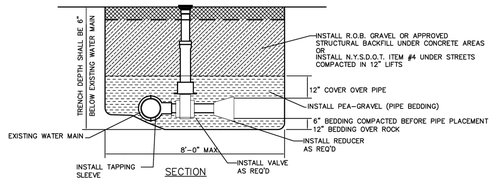

SECTION

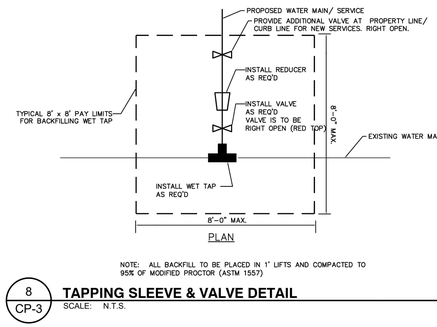

PLAN

NOTE: ALL BACKFILL TO BE PLACED IN 1' LIFTS AND COMPACTED TO 95% OF MODIFIED PROCTOR (ASTM 1557)

8 CP-3 TAPPING SLEEVE & VALVE DETAIL

SCALE: N.T.S.

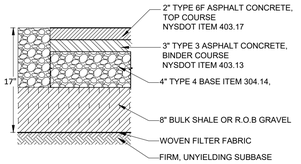

SECTION

NOTES:

1. PAVEMENT CROSS SLOPE SHALL BE MIN. 1/4" PER FOOT.
2. ASPHALT EMULSION TACK COAT SHALL BE APPLIED TO ALL CONNECTIONS WITH EXISTING EDGES OF PAVEMENT @ 0.15 GALLONS PER SQUARE YARD.
3. ALL BACKFILL MATERIAL BENEATH ROAD AND SHOULDER SHALL BE COMPACTED IN MAX. 8" LIFTS.
4. ALL PAVEMENT SHALL BE COMPACTED IN MAX. 3" LIFTS.
5. ALL MATERIALS SHALL BE COMPACTED TO 95% STANDARD PROCTOR DENSITY.

12 CP-3 ON-SITE PAVEMENT DETAIL

SCALE: N.T.S.

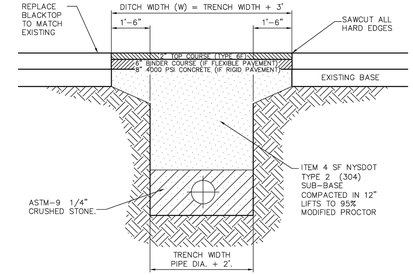

UTILITY TRENCH DETAIL IN PUBLIC R.O.W.

SCALE: 1/4" =1'-0"

NOTES:

1. DITCH WIDTH SHALL EXTEND A MINIMUM OF ONE AND ONE-HALF FT. FROM THE EDGES OF THE TRENCH.
2. REPLACED BASE MATERIAL OVER TRENCH SHALL BE ITEM 4 COMPACTED IN 12" LIFTS.
3. PIPE BEDDING SHALL BE A MINIMUM OF 6" ABOVE AND BELOW PIPE
4. ALL JOINTS SHALL BE MECHANICALLY SAWED.
5. ALL JOINTS SHALL BE SQUARED TO THE EXISTING EDGE OF CURB AND/OR PAVEMENT, AND TACK COATED PER DETAIL.
6. ROAD SURFACE REPLACEMENT SHALL BE MINIMUM OF SIX INCHES OF ASPHALIC CONCRETE.
7. BINDER COURSE ASPHALT PAVEMENT TO BE PLACED IN TWO LIFTS.

5 CP-3 TRENCH AND PAVEMENT DETAIL

SCALE: N.T.S.

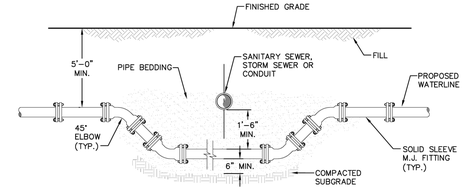

NOTES:

1. WHEN THE ELEVATION OF THE SEWER CAN NOT BE VARIED TO MEET THE ABOVE REQUIREMENTS, THE WATERMAIN SHALL BE RELOCATED TO PROVIDE THIS REQUIRED SEPARATION OR RECONSTRUCTED WITH MECHANICAL JOINT PIPE FOR A DISTANCE OF TEN (10) FEET ON EACH SIDE OF THE SEWER. ONE FULL UNCUT LENGTH OF WATERMAIN SHALL BE CENTERED OVER THE SEWER SO THAT BOTH JOINTS WILL BE AS FAR AWAY FROM THE SEWER AS POSSIBLE.
2. WHEN IT IS IMPOSSIBLE TO OBTAIN VERTICAL SEPARATION AS STIPULATED ABOVE, BOTH THE WATERMAIN AND THE SEWERMAIN SHALL BE CONSTRUCTED OF SLIP ON OR OF MECHANICAL PIPE JOINTS, CAST IRON PIPE OR SDR 26 PVC COMPLYING WITH PUBLIC WATER SUPPLY DESIGN STANDARDS OF THE AGENCY AND BE PRESSURE TESTED TO 150 PSI TO ASSURE WATER TIGHTNESS.

9 CP-3 WATERLINE OFFSET DETAIL

SCALE: N.T.S.

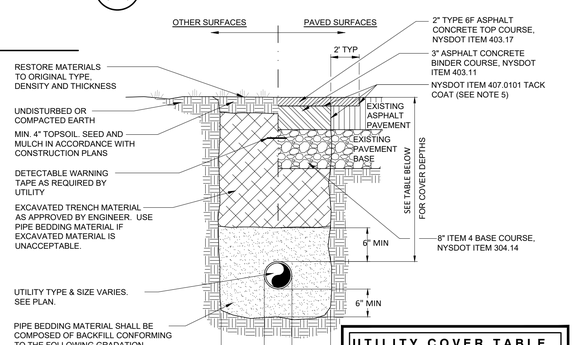

SIEVE DESIGNATION	% PASSING
2"	100
NO. 40	0-40
NO. 200	0-10

SECTION
N.T.S.

UTILITY COVER TABLE

UTILITY	COVER UNDER PAVED SURFACE	COVER UNDER OTHER SURFACE
GRAVITY SEWER	3'-0"	1'-6"
FORCE MAIN	5'-0"	5'-0"
ELECTRIC/CABLE	3'-0"	1'-6"

NOTES:

1. ALL TRENCH BACKFILL MATERIAL SHALL BE COMPACTED IN MAX. 6" LIFTS, TO 95% STANDARD PROCTOR DENSITY.
2. REMOVE ALL NONDURABLE PARTICLES, ORGANIC MATTER AND STONES LARGER THEN 1.5"Ø FROM BACKFILL.
3. BOTTOM OF TRENCH WILL BE FLAT AND LEVEL WITH NO LARGE STONES OR UNSTABLE SOILS PRESENT.
4. IF A PAVEMENT JOINT EXISTS WITHIN 3' OF SAW CUT, PAVEMENT SHALL BE REMOVED TO EXISTING JOINT.
5. TACK COAT SHALL BE APPLIED TO ALL EXPOSED EDGES OF PAVEMENT AND BETWEEN EVERY LIFT.
6. ALL PAVEMENT WILL BE COMPACTED IN MAX. 3" LIFTS USING A 10 TON, VIBRATORY ROLLER.
7. ALL SANITARY SEWER FORCE MAINS SHALL BE MINIMUM SDR 21 PIPE.
8. ALL GRAVITY SEWER LINES SHALL BE MINIMUM SDR 35 PIPE.
10. ALL DISTURBED AREAS TO BE STABILIZED WITHIN THREE (3) DAYS OF DISTURBANCE.
11. TRENCHING SHALL BE IMPLEMENTED IN ACCORDANCE WITH O.S.H.A. STANDARDS.
12. ALL UNDERGROUND UTILITY INSTALLATIONS SHALL MEET SPECIFICATIONS PER JURISDICTIONAL UTILITY COMPANY.
13. TRENCH SPECIFICATIONS SHALL BE SUBJECT TO CHANGE PER SPECIFIC SITE DESIGN CONSIDERATIONS.

13 CP-3 ON-SITE UTILITY TRENCH DETAIL

SCALE: N.T.S.

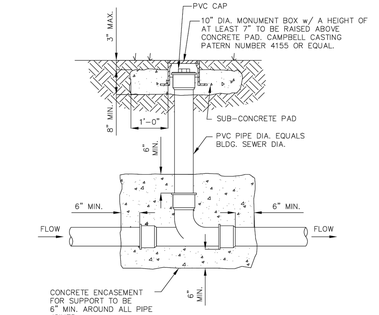

6 CP-3 RESIDENTIAL SANITARY CLEAN OUT DETAIL

SCALE: N.T.S.

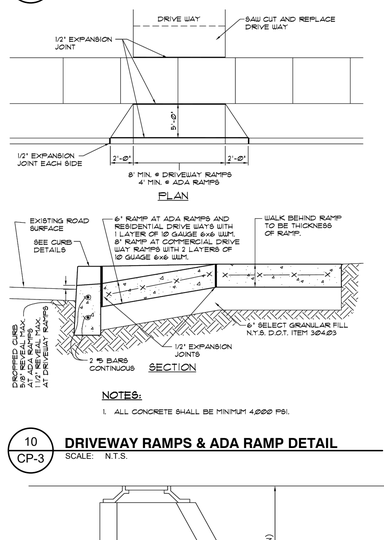

PLAN

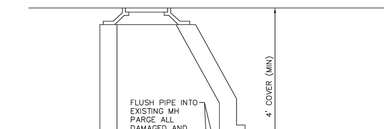

SECTION

NOTES:

1. ALL CONCRETE SHALL BE MINIMUM 4,000 PSI.

10 CP-3 DRIVEWAY RAMPS & ADA RAMP DETAIL

SCALE: N.T.S.

14 CP-3 STANDARD DROP CONNECTION TO SANITARY MANHOLE DETAIL

SCALE: N.T.S.

SHEET 3 OF 4

0 1 2 3
ORIGINAL SIZE IN INCHES

STATE OF NEW YORK ANDREW V. WILLINGHAM 083984 PROFESSIONAL ENGINEER

ALL RIGHTS RESERVED. COPY OR REPRODUCTION OF THIS PLAN OR ANY PORTION THEREOF, IS PROHIBITED WITHOUT THE WRITTEN PERMISSION OF THE DESIGN ENGINEER, SURVEYOR, OR ARCHITECT.

UNDER ARTICLE 145 (ENGINEERING), SECTION 7209 (2) OF THE NEW YORK STATE EDUCATION LAW, IT IS UNLAWFUL FOR ANY PERSON TO ALTER ANY ITEM ON THIS DRAWING, UNLESS ACTING UNDER THE DIRECTION OF A LICENSED PROFESSIONAL ENGINEER OR LICENSED SURVEYOR. IF ANY ITEM IS ALTERED, THE ALTERING ENGINEER AND/OR SURVEYOR SHALL AFFIX TO THE ITEM HIS SEAL AND THE NOTATION "ALTERED BY" FOLLOWED BY HIS SIGNATURE AND THE DATE OF SUCH ALTERATION, AND A SPECIFIC DESCRIPTION OF THE ALTERATION.

willingham engineering
183 Main Street
New Paltz, New York 12561
T 845.255.0210 F 845.256.8110
www.willinghamengineering.com

REV	DATE	DESCRIPTION
1	07/08/25	REVISIONS PER PLANNING BOARD

CIVIL PLAN - DETAILS

SOUTH CLINTON EQUITIES LLC

8 SOUTH CLINTON STREET

CITY OF POUGHKEEPSIE, DUTCHESS COUNTY, NEW YORK

DRAWN BY	CHECKED BY
MLT	
DATE	SCALE
12/20/24	AS NOTED
PROJECT NO.	
24007	
SHEET NO.	
CP-3	

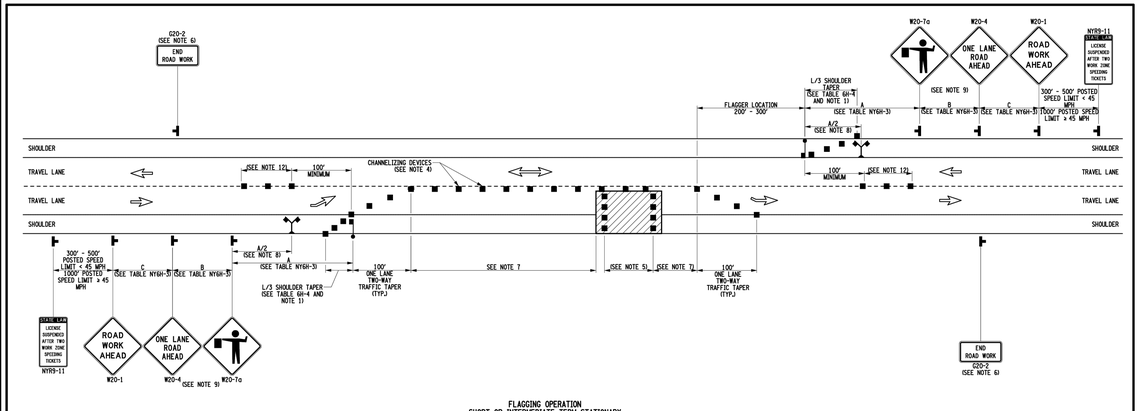

FLAGGING OPERATION
SHORT OR INTERMEDIATE TERM STATIONARY
LANE CLOSURE ON 2-LANE 2-WAY ROADWAY
(NOT TO SCALE)

NOTES:

1. WHEN PAVED SHOULDERS HAVING A WIDTH OF 8' OR MORE ARE CLOSED, CHANNELIZING DEVICES SHALL BE USED TO CLOSE THE SHOULDER IN ADVANCE TO DELINEATE THE BEGINNING OF THE WORK AREA AND DIRECT VEHICULAR TRAFFIC TO REMAIN IN THE TRAVEL WAY.
2. WHEN A SIDE ROAD OR DRIVEWAY INTERSECTS THE ROADWAY WITHIN A WORK ZONE TRAFFIC CONTROL AREA, ADDITIONAL TEMPORARY TRAFFIC CONTROL DEVICES AND/OR FLAGGERS SHALL BE PLACED AS NEEDED. ADDITIONAL FLAGGERS SHALL BE LOCATED AT ALL INTERSECTIONS AND COMMERCIAL DRIVEWAYS LOCATED WITHIN OR NEAR THE ACTIVE WORK SPACE.
3. NO WORK ACTIVITY, EQUIPMENT, OR STORAGE OF VEHICLES, OR MATERIAL SHALL OCCUR WITHIN THE BUFFER SPACE AT ANY TIME.
4. CHANNELLIZING DEVICE SPACING (CENTER TO CENTER) SHALL NOT EXCEED 40' IN THE ACTIVE WORK SPACE.
5. TRANSVERSE DEVICES SHALL BE REQUIRED (AS PER 619 STANDARD SPECIFICATIONS) WHEN A PAVED SHOULDER HAVING A WIDTH OF 8' OR GREATER IS CLOSED FOR A DISTANCE GREATER THAN 1500'.
6. THE END ROAD WORK SIGN (G20-2) SHALL BE PLACED A MAXIMUM OF 500' PAST THE END OF THE WORK SPACE.
7. WHERE DIRECTED BY THE ENGINEER, A BUFFER SPACE SHALL BE PROVIDED IN ORDER TO LOCATE THE ONE-LANE, TWO-WAY TRAFFIC TAPER PRIOR TO ANY HORIZONTAL OR VERTICAL CURVE, IN ORDER TO PROVIDE ADEQUATE SIGHT DISTANCE FOR THE FLAGGERS AND/OR A QUEUE OF STOPPED VEHICLES.
8. THE FLAG TREE SHALL BE LOCATED ON THE SHOULDER, AT APPROXIMATELY ½ THE DISTANCE BETWEEN THE FLAGGER SIGN (W20-7a) AND THE FLAGGER.
9. FLAGGER SIGN (W20-7a) AND ONE LANE ROAD AHEAD SIGN (W20-4) SHALL BE REMOVED, COVERED OR TURNED AWAY FROM ROAD USERS WHEN FLAGGING OPERATIONS ARE NOT OCCURRING.
10. FLAGGER AND FLAG TREE SHALL BE ILLUMINATED TO LEVEL II ILLUMINATION DURING NIGHT TIME OPERATIONS.
11. ALL FLAGGERS SHALL USE 24" (MIN.) OCTAGON SHAPED STOP/SLOW PADDLES HAVING 6' STAFF.
12. CENTERLINE CHANNELIZING DEVICES ARE OPTIONAL AND MAY BE ELIMINATED WHERE SPACE CONSTRAINTS EXIST.

NOTE: SEE STANDARD SHEET TITLED "WORK ZONE TRAFFIC CONTROL LEGENDS AND NOTES" FOR LEGEND OF SYMBOLS AND/OR LETTER CODES USED IN THIS DRAWING.

STATE OF NEW YORK
DEPARTMENT OF TRANSPORTATION

U.S. CUSTOMARY STANDARD SHEET

FLAGGING OPERATION
2-LANE 2-WAY ROADWAY

APPROVED SEPTEMBER 15, 2009	ISSUED UNDER EB 09-025
/S/ DAVID J. CLEMENTS, P.E. DIRECTOR, OFFICE OF TRAFFIC SAFETY AND MOBILITY	619-60

EFFECTIVE DATE: 01/07/10

TABLE NY1-A
BARRIER VEHICLE USE REQUIREMENTS
(LONG TERM, INTERMEDIATE TERM, AND SHORT TERM STATIONARY CLOSURES)

CLOSURE TYPE	EXPOSURE CONDITION[1]	USE REQUIREMENTS[4,5]			
		FREEWAY	NON-FREEWAY (PRECONSTRUCTION POSTED SPEED LIMIT)		
			≥ 45 MPH	35-40 MPH	≤ 30 MPH
LANE CLOSURE	WORKERS ON FOOT OR IN VEHICLES EXPOSED TO TRAFFIC	REQUIRED[3]	REQUIRED[3]	REQUIRED[3]	OPTIONAL[2]
	NON-TRAVERSABLE HAZARD (IE, EQUIPMENT, MATERIALS, EXCAVATIONS ON/ NO WORKERS EXPOSED	REQUIRED[3]	REQUIRED[3]	OPTIONAL[2]	OPTIONAL[2]
SHOULDER CLOSURE	WORKERS ON FOOT OR IN VEHICLES EXPOSED TO TRAFFIC	REQUIRED[3]	REQUIRED[3]	OPTIONAL[2]	OPTIONAL[2]
	NON-TRAVERSABLE HAZARD (IE, EQUIPMENT, MATERIALS, EXCAVATIONS ON/ NO WORKERS EXPOSED	REQUIRED[3]	OPTIONAL[2]	OPTIONAL[2]	OPTIONAL[2]

1. THE EXPOSURE CONDITIONS DESCRIBED IN TABLE NY1-A ASSUMES THERE IS NO POSITIVE PROTECTION (TEMPORARY TRAFFIC BARRIER) PRESENT. WHERE WORKERS OR HAZARDS ARE PROTECTED BY A TEMPORARY TRAFFIC BARRIER, BARRIER VEHICLES ARE NOT REQUIRED.
2. WHERE THE REQUIREMENT IS "OPTIONAL", EITHER A BARRIER VEHICLE OR THE STANDARD LONGITUDINAL BUFFER SPACE (TABLE 6C-2) SHALL BE PROVIDED.
3. REQUIREMENTS SHALL INCLUDE PROVIDING A SEPARATE BARRIER VEHICLE FOR EACH CLOSED LANE AND EACH CLOSED PAVED SHOULDER 8' OR GREATER IN WIDTH. IF THE WORK SPACE MOVES WITHIN THE STATIONARY CLOSURE, THE BARRIER VEHICLE SHALL BE REPOSITIONED ACCORDINGLY. BARRIER VEHICLES PROTECTING NON-TRANSVERSABLE HAZARDS SHALL REMAIN IN PLACE DURING BOTH WORKING AND NON-WORKING HOURS UNTIL THE HAZARD NO LONGER EXISTS. EXCEPTIONS TO THESE REQUIREMENTS MAY BE MADE, AS APPROVED BY THE REGIONAL DIRECTOR OR HIS/HER DESIGNEE WHERE BARRIER VEHICLE PLACEMENT WOULD BE INEFFECTIVE OR WOULD INTERFERE WITH THE SAFE OPERATION OF TRAFFIC.
4. BARRIER VEHICLES ARE NOT REQUIRED FOR MILLING AND/OR PAVING OPERATIONS, BUT THE STANDARD LONGITUDINAL BUFFER SPACE (TABLE 6C-2) SHALL BE PROVIDED.
5. BARRIER VEHICLES ARE NOT REQUIRED FOR FLAGGING OPERATIONS, BUT THE STANDARD LONGITUDINAL BUFFER SPACE (TABLE6C-2) SHALL BE PROVIDED.

TABLE NY1-B
SHADOW VEHICLE USE REQUIREMENTS
(MOBILE CLOSURES)

CLOSURE TYPE	EXPOSURE CONDITION	USE REQUIREMENTS			
		FREEWAY	NON-FREEWAY (PRECONSTRUCTION POSTED SPEED LIMIT)		
			≥ 45 MPH	35-40 MPH	≤ 30 MPH
LANE CLOSURE	WHEN ANY WORKER, VEHICLE, OR OTHER HAZARD IS EXPOSED TO TRAFFIC	REQUIRED[2,4]	REQUIRED[2,4]	REQUIRED[2,4]	REQUIRED[2,4]
SHOULDER CLOSURE	WHEN ANY WORKER, VEHICLE, OR OTHER HAZARD IS EXPOSED TO TRAFFIC	REQUIRED[2,4]	REQUIRED[2,4]	REQUIRED[2,4]	REQUIRED[2,4]

1. A MOBILE CLOSURE SHALL BE USED FOR ANY WORK ACTIVITY THAT MOVES CONTINUOUSLY OR INTERMITTENTLY ALONG THE TRAVELED WAY OR SHOULDER SLOWER THAN THE PREVAILING SPEED OF TRAFFIC. CHANNELIZING DEVICES SHALL NOT BE USED FOR MOBILE CLOSURES.
2. SHADOW VEHICLES SHALL BE EQUIPPED WITH AN APPROVED REAR-MOUNTED ATTENUATOR (TRUCK MOUNTED OR TRAILER MOUNTED) FOR THE FOLLOWING MOBILE CLOSURES: LANE CLOSURES ON FREEWAYS, LANE CLOSURES ON NON-FREEWAY ROADWAYS HAVING A PRE-CONSTRUCTION POSTED SPEED LIMIT OF 35 MPH OR MORE, SHOULDER CLOSURES ON FREEWAYS, AND SHOULDER CLOSURES ON NON-FREEWAY ROADWAYS HAVING A PRE-CONSTRUCTION SPEED LIMIT OF 45 MPH OR MORE.
3. FOR MOBILE LANE CLOSURES ON NON-FREEWAY ROADWAYS HAVING A PRE-CONSTRUCTION POSTED SPEED LIMIT OF 30 MPH OR LESS AND MOBILE SHOULDER CLOSURES ON NON-FREEWAY ROADWAYS HAVING A PRE-CONSTRUCTION SPEED LIMIT OF 40 MPH OR LESS, SHADOW VEHICLES ARE NOT REQUIRED TO BE EQUIPPED WITH A REAR MOUNTED ATTENUATOR.
4. A SHADOW VEHICLE IS USED TO PROTECT EXPOSED WORKERS (ON FOOT OR IN A VEHICLE) AND SHALL BE REQUIRED FOR ALL MOBILE CLOSURES. SHADOW VEHICLE REQUIREMENTS SHALL INCLUDE PROVIDING A SEPARATE SHADOW VEHICLE FOR EACH CLOSED LANE AND EACH CLOSED PAVED SHOULDER 8' OR GREATER IN WIDTH. ADDITIONAL SHADOW VEHICLES MAY BE REQUIRED TO PROMOTE THE SAFE OPERATION OF TRAFFIC AND THE INCREASED PROTECTION OF EXPOSED WORKERS, AS DIRECTED BY THE REGIONAL DIRECTOR OR HIS/HER DESIGNEE.

TABLE 6H-4 FORMULAS FOR DETERMINING TAPER LENGTHS

SPEED LIMIT (S) (MPH)	TAPER LENGTH (L) (FT.)
(40 MPH) OR LESS	$L = WS^2/60$
(45 MPH) OR MORE	$L = WS$

L = TAPER LENGTH
W = WIDTH OF OFFSET (FT.)
S = PRECONSTRUCTION POSTED SPEED LIMIT (MPH)

STANDARD TAPER LENGTHS

LATERAL SHIFT OF TRAFFIC FLOW PATH	TEMPORARY TRAFFIC CONTROL ZONE POSTED SPEED LIMIT									
	(25 MPH)	(30 MPH)	(35 MPH)	(40 MPH)	(45 MPH)	(50 MPH)	(55 MPH)	(60 MPH)	(65 MPH)	(70 MPH)
4	45	60	85	110	180	200	220	240	260	280
5	55	75	105	135	225	250	275	300	325	350
6	65	90	125	160	270	300	330	360	390	420
7	75	105	145	190	315	350	385	420	455	490
8	85	120	165	215	360	400	440	480	520	560
9	95	135	185	240	405	450	495	540	585	630
10	105	150	205	270	450	500	550	600	650	700
11	115	165	225	295	495	550	605	660	715	770
12	125	180	245	320	540	600	660	720	780	840

TABLE 6C-2
LONGITUDINAL BUFFER SPACE

PRECONSTRUCTION POSTED SPEED LIMIT (MPH)	DISTANCE
25	155 FT.
30	200 FT.
35	250 FT.
40	305 FT.
45	360 FT.
50	425 FT.
55	495 FT.
60	570 FT.
65	645 FT.

TABLE NY2-A
PLACEMENT DISTANCE FOR BARRIER VEHICLES

PRECONSTRUCTION POSTED SPEED LIMIT (MPH)	PLACEMENT DISTANCE (FT.) BARRIER VEHICLES*			
	(18000 LBS.)		(24000 LBS.)	
	MINIMUM	MAXIMUM	MINIMUM	MAXIMUM
> 55	100 FT.	200 FT.	100 FT.	200 FT.
45 - 55	100 FT.	200 FT.	85 FT.	165 FT.
< 45	85 FT.	165 FT.	50 FT.	100 FT.

* AS DEFINED IN NYSDOT STANDARD SPECIFICATION 619:

BARRIER VEHICLE - VEHICLE USED FOR STATIONARY SHOULDER CLOSURES, LANE CLOSURES, AND OTHER STATIONARY WORK ZONES.

MINIMUM DISTANCE SHOWN REFLECTS THE ACTUAL ROLL AHEAD DISTANCE FROM MANUFACTURER.

TABLE NY2-B
PLACEMENT DISTANCE FOR SHADOW VEHICLES

PRECONSTRUCTION POSTED SPEED LIMIT (MPH)	PLACEMENT DISTANCE (FT.) SHADOW VEHICLES*			
	(18000 LBS.)		(24000 LBS.)	
	MINIMUM	MAXIMUM	MINIMUM	MAXIMUM
> 55	230 FT.	330 FT.	180 FT.	280 FT.
45 - 55	180 FT.	280 FT.	150 FT.	250 FT.
< 45	100 FT.	200 FT.	100 FT.	200 FT.

* AS DEFINED IN NYSDOT STANDARD SPECIFICATION 619:

SHADOW VEHICLE - VEHICLE USED FOR MOBILE OR SHORT DURATION WORK OPERATIONS.

MINIMUM DISTANCE SHOWN REFLECTS THE ACTUAL ROLL AHEAD DISTANCE FROM MANUFACTURER.

TABLE 6C-3
TAPER LENGTH FOR TEMPORARY TRAFFIC CONTROL ZONES

TYPE OF TAPER	TAPER LENGTH (L)
MERGING TAPER	L
SHIFTING TAPER	L/2
SHOULDER TAPER	L/3
ONE-LANE, TWO-WAY TRAFFIC TAPER	100 FT. MAXIMUM
DOWNSTREAM TAPER	100 FT. PER LANE

TABLE 619-4
FLARE RATES FOR POSITIVE BARRIER

TYPE OF POSITIVE BARRIER	POSTED SPEED LIMIT				
	30 MPH	40 MPH	50 MPH	55 MPH	65 MPH
TEMPORARY CONCRETE BARRIER	8:1	11:1	14:1	16:1	20:1
BOX BEAM OR HEAVY POST CORRUGATED BEAM	7:1	9:1	11:1	12:1	15:1

* PRECONSTRUCTION POSTED SPEED LIMIT

TABLE NYSH-3
ADVANCE WARNING SIGN SPACING

ROAD TYPE	DISTANCE BETWEEN SIGNS			SIGN LEGEND	
	A (FT.)	B (FT.)	C (FT.)	XX	YY
URBAN (≤ 30 MPH)	100	100	100	AHEAD	AHEAD
URBAN (35-40 MPH)	200	200	200	AHEAD	AHEAD
URBAN (≥ 45 MPH)	350	350	350	2000 FT.	AHEAD
RURAL	500	500	500	1500 FT.	1000 FT.
EXPRESSWAY / FREEWAY	1000	1500	2640	1 MILE	½ MILE

* PRECONSTRUCTION POSTED SPEED LIMIT

URBAN: STREETS MORE THAN 1 OF THE FOLLOWING CRITERIA) SIDEWALKS, BICYCLE USAGE, CURBING, CLOSED DRAINAGE SYSTEMS, DRIVEWAY DENSITIES GREATER THAN 24 DRIVEWAYS PER MILE, MINOR COMMERCIAL DRIVEWAY DENSITIES OF 10 DRIVEWAYS PER MILE OR GREATER, MAJOR COMMERCIAL DRIVEWAYS, NUMEROUS RIGHT OF WAY CONSTRAINTS, HIGH DENSITY OF CROSS STREETS, 85TH PERCENTILE SPEEDS OF 45 MPH OR LESS.

RURAL: ANY AREA NOT EXHIBITING MORE THAN ONE OF THE ABOVE CHARACTERISTICS.

EXPRESSWAY: DIVIDED HIGHWAYS FOR TRAFFIC WITH FULL OR PARTIAL CONTROL OF ACCESS AND GENERALLY WITH GRADE SEPARATIONS AT MAJOR CROSSROADS.

FREEWAYS/INTERSTATE: LOCAL OR INTER REGIONAL HIGH-SPEED, DIVIDED, HIGH-VOLUME FACILITIES WITH FULL OR PARTIAL CONTROL OF ACCESS.

WORK DURATION DEFINITIONS

LONG-TERM STATIONARY IS WORK THAT OCCUPIES A LOCATION MORE THAN 3 CONSECUTIVE DAYS.

INTERMEDIATE-TERM STATIONARY IS WORK THAT OCCUPIES A LOCATION MORE THAN ONE DAYLIGHT PERIOD UP TO 3 CONSECUTIVE DAYS, OR NIGHTTIME WORK LASTING MORE THAN 1 HOUR.

SHORT-TERM STATIONARY IS DAYTIME WORK THAT OCCUPIES A LOCATION FOR MORE THAN 1 HOUR WITHIN A SINGLE DAYLIGHT PERIOD.

SHORT DURATION IS WORK THAT OCCUPIES A LOCATION UP TO 1 HOUR.

MOBILE IS WORK THAT MOVES INTERMITTENTLY OR CONTINUOUSLY.

WORK ZONE TRAFFIC CONTROL LEGEND

SYMBOL	DESCRIPTION
	ARROW PANEL
	ARROW PANEL, CAUTION MODE
	ARROW PANEL TRAILER OR SUPPORT
	CHANGEABLE MESSAGE SIGN (PVMS)
	CHANNELIZING DEVICE
	CRASH CUSHION/TEMPORARY IMPACT ATTENUATOR
	DIRECTION OF TEMPORARY TRAFFIC DETOUR
	DIRECTION OF TRAFFIC
	FLAGGER
	FLAG TREE
	LUMINAIRE
	PAVEMENT MARKINGS THAT SHALL BE REMOVED FOR A LONG TERM PROJECT
	SIGN, TEMPORARY
	TEMPORARY BARRIER
	TEMPORARY BARRIER WITH WARNING LIGHTS
	TRAFFIC OR PEDESTRIAN SIGNAL
	TYPE III BARRICADE
	WARNING LIGHTS
	WORK SPACE
	WORK VEHICLE
	WORK VEHICLE WITH TRUCK MOUNTED ATTENUATOR

STATE OF NEW YORK
DEPARTMENT OF TRANSPORTATION

U.S. CUSTOMARY STANDARD SHEET

WORK ZONE TRAFFIC CONTROL
LEGENDS AND NOTES

APPROVED SEPTEMBER 18, 2008	ISSUED UNDER EB 08-036
/S/ DAVID J. CLEMENTS, P.E. DIRECTOR, OFFICE OF TRAFFIC SAFETY AND MOBILITY	619-11

EFFECTIVE DATE: 01/08/09

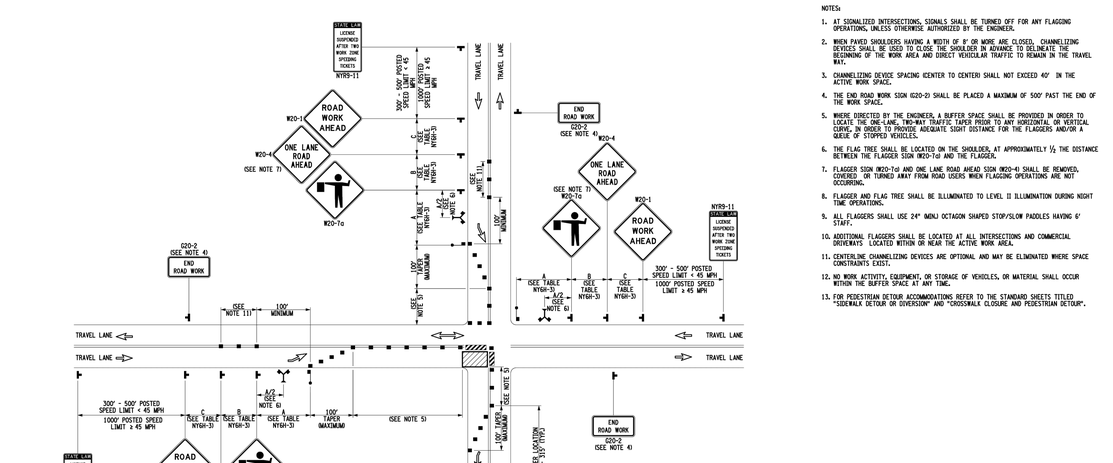

FLAGGING OPERATION
SHORT OR INTERMEDIATE TERM STATIONARY
LANE CLOSURE AT OR NEAR INTERSECTION
(NOT TO SCALE)

NOTES:

1. AT SIGNALIZED INTERSECTIONS, SIGNALS SHALL BE TURNED OFF FOR ANY FLAGGING OPERATIONS, UNLESS OTHERWISE AUTHORIZED BY THE ENGINEER.
2. WHEN PAVED SHOULDERS HAVING A WIDTH OF 8' OR MORE ARE CLOSED, CHANNELIZING DEVICES SHALL BE USED TO CLOSE THE SHOULDER IN ADVANCE TO DELINEATE THE PROPOSED BEGINNING OF THE WORK AREA AND DIRECT VEHICULAR TRAFFIC TO REMAIN IN THE TRAVEL WAY.
3. CHANNELLIZING DEVICE SPACING (CENTER TO CENTER) SHALL NOT EXCEED 40' IN THE ACTIVE WORK SPACE.
4. THE END ROAD WORK SIGN (G20-2) SHALL BE PLACED A MAXIMUM OF 500' PAST THE END OF THE WORK SPACE.
5. WHERE DIRECTED BY THE ENGINEER, A BUFFER SPACE SHALL BE PROVIDED IN ORDER TO LOCATE THE ONE-LANE, TWO-WAY TRAFFIC TAPER PRIOR TO ANY HORIZONTAL OR VERTICAL CURVE, IN ORDER TO PROVIDE ADEQUATE SIGHT DISTANCE FOR THE FLAGGERS AND/OR A QUEUE OF STOPPED VEHICLES.
6. THE FLAG TREE SHALL BE LOCATED ON THE SHOULDER, AT APPROXIMATELY ½ THE DISTANCE BETWEEN THE FLAGGER SIGN (W20-7a) AND THE FLAGGER.
7. FLAGGER SIGN (W20-7a) AND ONE LANE ROAD AHEAD SIGN (W20-4) SHALL BE REMOVED, COVERED OR TURNED AWAY FROM ROAD USERS WHEN FLAGGING OPERATIONS ARE NOT OCCURRING.
8. FLAGGER AND FLAG TREE SHALL BE ILLUMINATED TO LEVEL II ILLUMINATION DURING NIGHT TIME OPERATIONS.
9. ALL FLAGGERS SHALL USE 24" (MIN.) OCTAGON SHAPED STOP/SLOW PADDLES HAVING 6' STAFF.
10. ADDITIONAL FLAGGERS SHALL BE LOCATED AT ALL INTERSECTIONS AND COMMERCIAL DRIVEWAYS LOCATED WITHIN OR NEAR THE ACTIVE WORK AREA.
11. CENTERLINE CHANNELIZING DEVICES ARE OPTIONAL AND MAY BE ELIMINATED WHERE SPACE CONSTRAINTS EXIST.
12. NO WORK ACTIVITY, EQUIPMENT, OR STORAGE OF VEHICLES, OR MATERIAL SHALL OCCUR WITHIN THE BUFFER SPACE AT ANY TIME.
13. FOR PEDESTRIAN DETOUR ACCOMMODATIONS REFER TO THE STANDARD SHEETS TITLED "SIDEWALK DETOUR OR DIVERSION" AND "CROSSWALK CLOSURE AND PEDESTRIAN DETOUR".

NOTE: SEE STANDARD SHEET TITLED "WORK ZONE TRAFFIC CONTROL LEGENDS AND NOTES" FOR LEGEND OF SYMBOLS AND/OR LETTER CODES USED IN THIS DRAWING.

STATE OF NEW YORK
DEPARTMENT OF TRANSPORTATION

U.S. CUSTOMARY STANDARD SHEET

FLAGGING OPERATION
2-LANE 2-WAY ROADWAY INTERSECTION

APPROVED SEPTEMBER 18, 2008	ISSUED UNDER EB 08-036
/S/ DAVID J. CLEMENTS, P.E. DIRECTOR, OFFICE OF TRAFFIC SAFETY AND MOBILITY	619-61

EFFECTIVE DATE: 01/08/09

GENERAL NOTES

1. THE TYPICAL DETAILS DEPICTED ON THE STANDARD SHEETS AND IN THE MUTCD, REFLECT THE MINIMUM REQUIREMENTS.
2. THE CONTRACTOR MUST SUBMIT TO THE ENGINEER, IN WRITING, PROPOSED REVISIONS TO THE TRAFFIC CONTROL PLAN FOR REVIEW AND APPROVAL BY THE REGIONAL DIRECTOR OR HIS/HER DESIGNEE FIVE (5) WORK DAYS PRIOR TO THE PLANNED IMPLEMENTATION OF SUCH PROPOSED REVISIONS, EXCEPT FOR CHANGES THAT ALTER THE SCOPE OF THE TRAFFIC CONTROL PLAN. SUCH CHANGES IN SCOPE MUST BE SUBMITTED TO THE ENGINEER FOR APPROVAL BY THE REGIONAL DIRECTOR OR HIS/HER DESIGNEE THIRTY (30) WORKING DAYS PRIOR TO IMPLEMENTATION OF SUCH REVISIONS.
3. THE CONTRACTOR SHALL PROVIDE THE ENGINEER, IN WRITING, WITH THE NAMES, ADDRESSES, AND TELEPHONE NUMBERS OF STAFF WHO ARE AUTHORIZED TO SECURE LABOR, MATERIALS, AND EQUIPMENT FOR EMERGENCY REPAIRS OUTSIDE NORMAL WORKING HOURS. THE ENGINEER WILL PROVIDE THE SUBMITTED INFORMATION TO REGIONAL MANAGEMENT, THE NEW YORK STATE POLICE, THE RESIDENT ENGINEER, AND THE LOCAL POLICE.

ACTIVITY AREA

1. THE CONTRACTOR SHALL MAINTAIN A MINIMUM 500' LONGITUDINAL DISTANCE BETWEEN CONSTRUCTION OPERATIONS ON ALTERNATE SIDES OF THE ROADWAY, UNLESS OTHERWISE APPROVED BY THE ENGINEER.
2. WHEN TWO OR MORE AREAS ARE ADJACENT, OVERLAP, OR ARE IN CLOSE PROXIMITY, THE CONTRACTOR SHALL ENSURE THERE ARE NO CONFLICTING SIGNS AND THAT LANE CONTINUITY IS MAINTAINED THROUGHOUT ALL WORK AREAS.

SIGNS

1. THE LOCATIONS OF THE SIGNS SHOWN ON THE WORK ZONE TRAFFIC CONTROL PLANS AND DETAILS MAY BE ADJUSTED BASED ON SIGHT DISTANCE AND OTHER CONSIDERATIONS. THE FINAL LOCATIONS OF SIGNS ARE SUBJECT TO APPROVAL OF THE ENGINEER.
2. ANY EXISTING SIGNS, INCLUDING OVERHEAD SIGNS, WHICH CONFLICT WITH THE TEMPORARY TRAFFIC CONTROL SIGN LAYOUT SHALL BE COVERED, REMOVED, STORED OR RESET, AS APPROVED BY THE ENGINEER. ALL APPROPRIATE EXISTING SIGNS SHALL BE RESTORED TO THEIR ORIGINAL CONDITION AND/OR LOCATION UNLESS OTHERWISE REPLACED IN THIS CONTRACT.
3. SIGNS AT OR NEAR INTERSECTIONS SHALL BE PLACED SO THAT THEY DO NOT OBSTRUCT A MOTORIST'S LINE OF SIGHT.
4. ALL WARNING AND REGULATORY SIGNS SHALL BE POSTED ON BOTH SIDES OF MULTI-LANE DIVIDED HIGHWAYS, MULTI-LANE RAMPS, AND ONE-WAY STREETS. IN CASES WHERE LANE RESTRICTIONS REDUCE THE TRAVEL LANE TO ONE LANE, SIGNS SHALL BE POSTED ON THE RIGHT SIDE OF THE ACTIVE TRAVEL LANE, UNLESS OTHERWISE AUTHORIZED BY THE ENGINEER.
5. SIGNS MOUNTED ON THE MEDIAN OF DIVIDED HIGHWAYS WHERE MEDIAN BARRIER IS IN PLACE MAY BE MOUNTED ON THE BARRIER WITH A SADDLE TYPE BRACKET. LAYING THE SIGN DOWN IN A HORIZONTAL POSITION IS NOT PERMITTED.
6. THE DIMENSIONS OF WORK ZONE TRAFFIC CONTROL SIGNS ARE DESCRIBED IN THE MUTCD. ANY CHANGES TO THE DIMENSIONS SHALL BE APPROVED BY THE REGIONAL DIRECTOR OR BY HIS/HER DESIGNEE.
7. NYR9-12 MAY BE USED IN PLACE OF NYR9-11.

CHANNELIZING DEVICES

1. WHERE POSSIBLE ALL CHANNELIZING AND GUIDING DEVICES ARE TO BE PLACED SO AS TO PROVIDE A MINIMUM 2' LATERAL CLEARANCE TO THE TRAVELED WAY.

PUBLIC ACCESS

1. PROPERTY OWNERS WHOSE DRIVEWAYS WILL BE MADE INACCESSIBLE SHALL BE NOTIFIED BY THE CONTRACTOR AT LEAST 24 HOURS PRIOR TO RESTRICTING USE OF THE DRIVEWAY. FOR MULTIPLE ACCESS PROPERTIES, AT LEAST ONE DRIVEWAY SHALL BE OPEN AT ALL TIMES. ACCESS SHALL BE RESTORED TO ALL DRIVEWAYS AS SOON AS POSSIBLE.
2. SUITABLE RAMPS SHALL BE INSTALLED TO MAINTAIN SMOOTH TRANSITIONS FROM RESIDENTIAL AND COMMERCIAL DRIVEWAYS TO AND FROM THE WORK AREA.

LANE CLOSURES

1. THE CONTRACTOR SHALL LOCATE LANE CLOSURES TO PROVIDE OPTIMUM VISIBILITY, I.E. BEFORE CURVES AND CRESTS, TO THE EXTENT CONDITIONS PERMIT.
2. THE ENGINEER MAY REQUIRE THAT ALL LANES BE RE-OPENED AT ANY TIME IF THE ROUTE IS NEEDED FOR EMERGENCY PURPOSES. THIS COULD INCLUDE INCIDENTS AT LOCATIONS OUTSIDE THE CONTRACT LIMITS.

LANE WIDTHS

1. UNLESS AUTHORIZED BY THE ENGINEER, THE MINIMUM LANE WIDTHS FOR WORK ZONE TRAVEL LANES SHALL BE AS FOLLOWS: FREEWAYS AND/OR EXPRESSWAYS IS 11', THE MINIMUM LANE WIDTH FOR ALL OTHER TYPES OF ROADWAYS IS 10'.
2. THE CONTRACTOR SHALL PROVIDE A WRITTEN NOTICE TO THE ENGINEER, A MINIMUM OF 21 CALENDAR DAYS IN ADVANCE OF PERFORMING ANY WORK THAT RESULTS IN THE REDUCED WIDTH OF AN EXISTING ROADWAY, SO THAT THE ENGINEER MAY NOTIFY THE REGIONAL PERMIT ENGINEER IN A TIMELY MANNER.

BARRIER/SHADOW VEHICLES

1. BARRIER AND SHADOW VEHICLES SHALL BE REQUIRED AS PER STANDARD SHEET TITLED "WORK ZONE TRAFFIC CONTROL LEGENDS AND NOTES".
2. NO WORK ACTIVITY, EQUIPMENT, VEHICLES AND/OR MATERIALS SHALL BE LOCATED BETWEEN THE BARRIER OR SHADOW VEHICLE AND THE ACTIVE WORK AREA (ROLL AHEAD DISTANCE).
3. THE CONTRACTOR MAY BE REQUIRED TO PROVIDE A BARRIER VEHICLE IN CONJUNCTION WITH POLICE PRESENCE IN THE WORK ZONE, TO BE INCLUDED IN THE UNIT BID PRICE FOR BASIC WORK ZONE TRAFFIC CONTROL.

0 1 2 3
ORIGINAL SIZE IN INCHES

ALL RIGHTS RESERVED. COPY OR REPRODUCTION OF THIS PLAN OR ANY PORTION THEREOF, IS PROHIBITED WITHOUT THE WRITTEN PERMISSION OF THE DESIGN ENGINEER, SURVEYOR, OR ARCHITECT.

UNDER ARTICLE 145 (ENGINEERING), SECTION 7209 (2) OF THE NEW YORK STATE EDUCATION LAW, IT IS UNLAWFUL FOR ANY PERSON TO ALTER ANY ITEM ON THIS DRAWING, UNLESS ACTING UNDER THE DIRECTION OF A LICENSED PROFESSIONAL ENGINEER OR LICENSED SURVEYOR. IF ANY ITEM IS ALTERED, THE ALTERING ENGINEER AND/OR SURVEYOR SHALL AFFIX TO THE ITEM HIS SEAL AND THE NOTATION "ALTERED BY" FOLLOWED BY HIS SIGNATURE AND THE DATE OF SUCH ALTERATION, AND A SPECIFIC DESCRIPTION OF THE ALTERATION.

STATE OF NEW YORK
ANDREW V. WILLINGHAM
086998
PROFESSIONAL ENGINEER

willingham engineering
183 Main Street
New Paltz, New York 12561
T 845.255.0210 F 845.256.8110
www.willinghamengineering.com

REV	DATE	DESCRIPTION

TRAFFIC CONTROL PLAN

SOUTH CLINTON EQUITIES LLC

8 SOUTH CLINTON STREET

CITY OF POUGHKEEPSIE, DUTCHESS COUNTY, NEW YORK

DRAWN BY	CHECKED BY
MLT	
DATE	SCALE
07/08/25	AS NOTED
PROJECT NO.	
24007	
SHEET NO.	
CP-4	

South Clinton Equities, LLC - 8 South Clinton Street, City of Poughkeepsie

Prepared by Willingham & Towne Engineering

7/8/2025

DESCRIPTION	QTY	UNIT	UNIT $	TOTAL
MOBILIZATION	1	LS	$ 15,000.00	$ 15,000.00
EROSION AND SEDIMENT CONTROL				
Construction Entrance Pad, 6" thick	21	CY	$ 60.00	$ 1,260.00
Filter Fabric for construction entrance pad	128	SY	$ 5.00	$ 640.00
WWM Reinforced Silt Fence	250	LF	$ 4.00	$ 1,000.00
Concrete Washout Area	1	EA	$ 500.00	$ 500.00
Catch Basin Inlet Protection	5	LF	$ 75.00	$ 375.00
EXCAVATION				
Site excavation	350	CY	$ 10.00	$ 3,500.00
STORM SEWER				
12" HDPE (includes trenching and backfill)	420	LF	$ 40.00	$ 16,800.00
Structures				
Onsite Catch Basin	1	EA	$ 4,200.00	$ 4,200.00
City Catch Basin	2	EA	$ 6,000.00	$ 12,000.00
City Drainage Manhole	1	EA	$ 7,000.00	$ 7,000.00
Connection to City Catch Basins / Manhole	3	EA	$ 2,000.00	$ 6,000.00
SITE PAVEMENT				
Fine Grade and Compact Subgrade	535	SY	$ 2.25	$ 1,203.75
ROB Gravel Base Course , 8" thick	360	CY	$ 42.00	$ 15,120.00
Item 4 Surface Course, 4" thick	535	SY	$ 48.00	$ 25,680.00
Asphalt Surfacing	4,800	SF	$ 3.35	$ 16,080.00
Striping	1	LS	$ 1,500.00	$ 1,500.00
Wheel Stops	7	EA	$ 500.00	$ 3,500.00
Refuse Enclosure	1	EA	$ 5,000.00	$ 5,000.00
CITY ROW - ROAD, CURB & SIDEWALK				
Sawcut	675	LF	$ 7.00	$ 4,725.00
Pavement Restoration	3,300	SF	$ 6.00	$ 19,800.00
Curb Restoration	230	LF	$ 35.00	$ 8,050.00
Sidewalk Restoration	600	SF	$ 10.00	$ 6,000.00
SANITARY SEWER				
Wye connection	1	EA	$ 7.00	$ 7.00
4" Sewer lateral	32	LF	$ 7.00	$ 224.00
WATER				
4" DIP Fire line (includes trenching and backfill)	20	LF	$ 100.00	$ 2,000.00
2" Copper service line (includes trenching and backfill)	25	LF	$ 85.00	$ 2,125.00
4" Wet tap and Valve	1	EA	$ 1,000.00	$ 1,000.00
2" shut off valve	1	EA	$ 500.00	$ 500.00
4" shut off valve	1	EA	$ 500.00	$ 500.00

TRAFFIC CONTROL

Lump Sum	1	EA	$ 10,000.00	$ 10,000.00
Subtotal				$ 191,289.75
Contingency (10%)				$ 19,128.98
Total				**$ 210,418.73**

THE CITY OF POUGHKEEPSIE
NEW YORK

Daniel Vonknoblauch
Parking Office Administrator
Hours: Mon. – Fri. 8:30 to 4:00

Yvonne Flowers
Mayor

June 26, 2025

Jason Lichwick Architecture PLLC
387 Hooker Ave. Suite 5
Poughkeepsie NY 12603
845-284-6344

RE: Parking Waiver – 8 South Clinton St.

To Whom It May Concern:

As is pertains to the parking waiver request for 8 South Clinton St., Poughkeepsie NY 12601.

It has been determined by this office that there is adequate alternative parking located within 600 feet of the address listed above. The property listed below can support 7 permitted spaces and is within the required distance:

Lot 1 – Municipal Parking Lot – Located at or around 124 Cannon St.

Thank you,

Daniel Vonknoblauch
Parking Office Administrator

POLICE DEPARTMENT
CITY OF POUGHKEEPSIE
NEW YORK

Richard T. Wilson
Police Chief

June 24, 2025

In reference to the 8 South Clinton Street project, the police department no longer has any objections to the project with the addition of parking in the 124-130 Cannon Street lot.

Thank you,

John Zeltmann
Police Captain

June 24, 2025

City of Poughkeepsie Planning Board
Attn: Anne Saylor, Chairman
63 Civic Center Plz
Poughkeepsie, NY 12601

cc: Lori Garcia

RE: 2025-009 8 South Clinton Street Architectural Review

MASS DESIGN GROUP

1 Chandler Street #101
Boston, MA 02118

289 Main Street #101
Poughkeepsie, NY 12601

hello@massdesigngroup.org
+1 857 233 5788
+1 845 473 4003

massdesigngroup.org

Dear City of Poughkeepsie Planning Board,

This application has evolved over several stages since it was first introduced. We began with a site visit on Monday, February 24, followed by a workshop on February 27 and a second workshop on April 28, during which some zoning interpretations prompted revisions to the proposal. Since then, MASS has received updated architectural drawings and learned that the project was granted zoning board variance approvals on June 10, 2024.

We appreciate the applicant's goal of increasing housing density in the Middle Main neighborhood. The observations below are intended to clarify points raised during the site visit and design workshops, and to offer preliminary comments and questions that may support the Planning Board's ongoing review as the proposal continues to develop.

Plantings
The site plan appears to prioritize maximizing building area and parking, leaving limited opportunities for shared outdoor space or landscaping. While we note the small 60" x 18" planter box at the front of the building labeled "Boxwood or equal," we encourage the use of plantings with greater vertical presence or seasonal color to help soften the impact of the building's scale.

We also wonder if there are opportunities for architectural features to support additional greenery—such as plantings on balconies, window sills, along the perimeter concrete wall, or even on the rooftop. These strategies could help reduce impervious surfaces and mitigate urban heat island effects. *(See attached photo of the Northside Hub's rooftop as an example.)*



Arborvitae

We notice that a row of arborvitae is proposed along the south property edge. The Planning Board has often raised concerns about arborvitae, as they are non-native and frequently become misshapen—especially from deer browsing, resulting in a "lollipop" appearance (see example photo below). Depending upon the purpose of the plantings, other applicants in the City of Poughkeepsie have successfully proposed alternatives such as privet hedge or yew, and *we encourage the applicant to consider alternative options*.



Arbor Vitae, witnessed frequent condition

Parking Lot Material

Given the proposed stormwater trenching beneath the standard asphalt paving, we encourage the applicant to *consider using permeable paving systems*—at least in some areas—as was done at the Poughkeepsie Underwear Factory. This approach could offer environmental benefits as well as potential cost savings.

Additionally, could the applicant clarify the unlabeled object shown on the site plan?

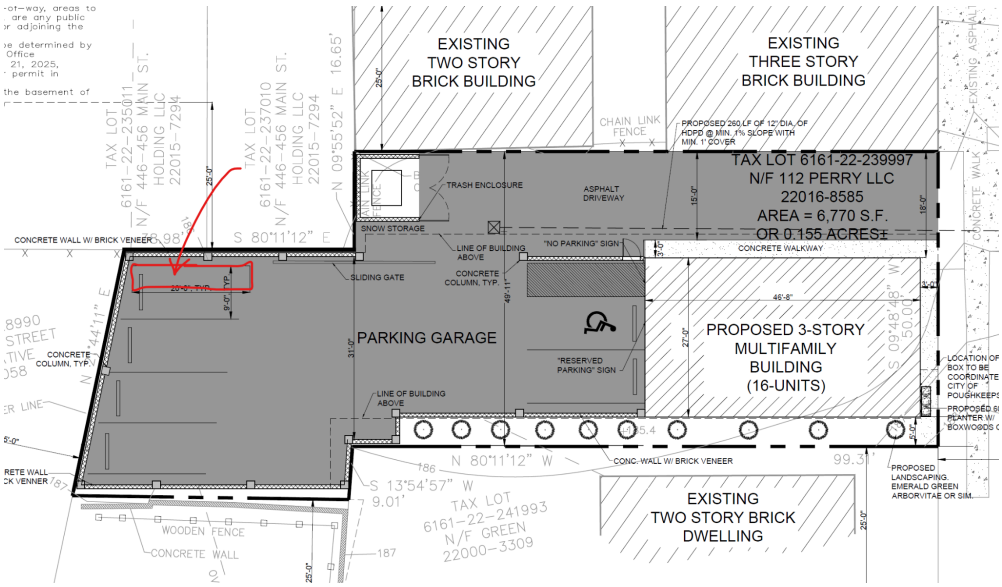

Elevations
As a general comment, we've reviewed several iterations of the elevations and appreciate the thoughtful improvements made through the architectural workshops.

The use of opposing casement windows is a positive change that improves residents' access to natural light and air. However, *the detailing along the south façade still feels flat and could benefit from a projecting element to help shed water and emphasize the window openings.*

We also find the perimeter brick wall to be a rather severe solution. While we understand its role in screening parking and headlight glare at night, the exposed concrete columns have become a more prominent visual feature. Currently, they meet the stucco projection without a reveal, shadow line, or inset, which creates a somewhat abrupt junction.

Since the notes indicate this is a concrete wall, *we recommend considering a board-formed (or similarly textured) concrete finish in place of the thin brick veneer.* This would offer a more integrated and visually refined approach. (See figure below.)



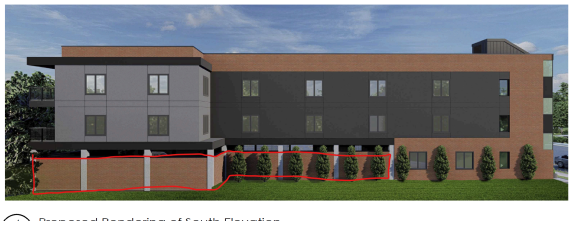

Balconies
On the North Elevation, the balconies currently overlook the driving aisle and trash enclosure. *We encourage any idea to keep the trash less visible.*

We also request more detail on the proposed balustrades design and material. *If metal panels are planned (as drawn), we encourage the use of a locally fabricated design rather than a standard, off-the-shelf product.*

Cornice
The balconies on the east and north façades appear to use a tapered metal panel detail, which contrasts with the west and south elevations where a bulkier cornice built from EIFS is proposed. *We encourage the applicant to consider using the tapered metal detail consistently around the entire building for a more unified and refined appearance*.

Additionally, we suggest extending the metal frame around the inset dark stucco panel to complete the figure and reinforce its visual clarity.

Could the design team please confirm the proposed cornice detail and material buildup?



On a related note, the switch to dark stucco on the south façade—without a surrounding frame—feels disconnected from the other design elements. *Continuing with the lighter stucco may be a better option, allowing the stucco to read as a cohesive volume rather than a flat surface.* (See figure below.)



Materials

To assist in evaluating the proposed architectural improvements, please provide the Planning Board with material samples or a comprehensive materials board showing all proposed materials, finishes, and colors.

Lighting

Please add fixture cut sheets or images to the drawings for planning board consideration.

Mechanical Systems

Please clarify the locations and proposed treatments for all mechanical systems, especially those visible to the public. Also, indicate the locations of gas and electric meters on the drawings and describe how they will be screened or integrated into the design.

We hope the public remains engaged in this project, which contributes to the ongoing revitalization of Poughkeepsie's Middle Main Neighborhood. MASS looks forward to

supporting the continued development of this ambitious project and is available to assist the applicant in addressing any outstanding design questions.

Sincerely,



Chris Kroner
Principal
ckroner@mass-group.org

THE CITY OF POUGHKEEPSIE

DEPARTMENT OF PUBLIC WORKS & ENGINEERING

Site Plan REVIEW
Form #1

1. Date: July 21, 2025

2. Name of Site Plan: Site Plan

3. Address or Location: 8 South Clinton Street

4. Owner: South Clinton Equities, LLC

5. Engineer/ Architect: Jason Lichwick

6. Yes ☒ No ☐ The Site Plan as forwarded by the Planning Department is acceptable and will be signed off on with no condition(s).

7. Yes ☐ No ☐ The Site Plan as forwarded by the Planning Department is acceptable and has been signed off on with no condition(s).

8. Yes ☐ No ☐ The applicant should be notified that the Dept. of Public Works/Engineering requires the following comment(s) be addressed:

ENGINEERING SITE PLAN REVIEW COMMENTS:

Joseph A. Chenier, Jr.

Digitally signed by Joseph A. Chenier, Jr.
Date: 2025.07.21 12:12:28 -04'00'

Joseph A. Chenier, Jr. CPESC, CPMSM
Assistant Civil Engineer

Note: If 6 or #7 above are checked "yes" there is no need to go on to Form #2.

THE CITY OF POUGHKEEPSIE
PLANNING BOARD
62 CIVIC CENTER PLAZA, 2ND FLOOR
POUGHKEEPSIE, NY 12601
LOT #239997 '8' SOUTH CLINTON STREET
AUGUST, 27 2025
DRAFT RESOLUTION

WHEREAS, the Planning Board has received an application from Jason Lichwick Architecture, PLLC for the proposed construction of a three-story residential structure on a vacant lot. The new building is proposed to contain 16 dwelling units, File #2025-009; and,

WHEREAS, this application has been classified as an Unlisted Action for the purposes of SEQRA; and,

WHEREAS, the action is more fully detailed on a site plan and elevations prepared by Jason R Lichwick, dated July 29, 2025, and supplemental documentation; and,

(OR)

WHEREAS, the action is more fully detailed on a site plan and elevations prepared by Jason R Lichwick, dated August 12, 2025, and supplemental documentation; and,

WHEREAS, on June 10th, 2025, the Zoning Board of Appeals granted variances regarding a side-yard setback the rear-yard setback; and,

WHEREAS, the proposed use requires thirteen (13) off-street parking spaces while six (6) are provided on the site; and,

WHEREAS, the proposed use is within 600 feet of the municipally owned Little Smith Street and Cannon Street parking facilities; and,

WHEREAS, the remaining required seven (7) parking spaces are waived as outlined in Section 19-4.3(9) of the Zoning Ordinance; and,

WHEREAS, the Planning Board declared its intent to serve as SEQRA Lead Agency and conduct a coordinated review on January 28, 2025

WHEREAS, upon completion of the project, prior to the issuance of the final certificate of occupancy, an as-built site plan set shall be submitted to the Planning Department for certification of compliance with Planning Board approval; and,

WHEREAS, at the April 22nd, 2025 meeting the Planning Board as Lead Agency of the coordinated SEQRA review adopted a Negative Declaration in accordance with Article 8 of the Environmental Conservation Law and 6 NYCRR 617 and City Code 19-6.4 and 19-4.17; and,

NOW THEREFORE BE IT FURTHER RESOLVED that the Board grant site plan approval relative to the proposed construction of a three-story residential structure containing 16 dwelling units, with the following conditions:

- All City Departments' comments be addressed to those departments' satisfaction.

Motion:
Second:
Carried:

_____
Planning Board Chair

_____
Date

FEB 24 2025

RECEIVED

PAID

FEB 25 2025

13383 $1015

13384 $ 110

APPLICATION TO THE PLANNING BOARD
CITY OF POUGHKEEPSIE, NEW YORK

Application for Site Plan, Special Permit & Facade Approval

A#307190

OFFICE USE ONLY
Lot # 6162-71-2622 67
CODE: PLSF
ID # PB2025-014
FEE: $1,125
Total, from:
$500, plus
$ 450
($150 per 1000 square feet of floor area), plus
$ 175
($35 per number of required parking spaces), plus
$ \
($500 for special permit, if applicable)

I. **PROPERTY ADDRESS:** 175 Mansion Street

II. **PROPERTY OWNER:** Shane Bartolomew
ADDRESS: 70 Whittier Blvd
Poughkeepsie
NY 12601 (state and zip code)
PHONE NUMBER: 914.474.2333 (include area code)

III. **NAME OF APPLICANT:** Same as owner
ADDRESS: _____
_____
_____ (state and zip code)
PHONE NUMBER: _____ (include area code)
EMAIL ADDRESS: _____

(If applicant is NOT the owner, proof of owner's consent to the application MUST be provided.)

IV. **CONSULTANT:** John Sullivan
ADDRESS: 16 Barclay Street
Poughkeepsie
NY 12601 (state and zip code)
PHONE NUMBER: 914.456.1299 (include area code)
EMAIL ADDRESS: jsullivan2@hvc.rr.com

V. **PROPOSED USE or FAÇADE CHANGE** (Summarize proposed use or uses): _____
Four family multi-dwelling unit building

VI. **ZONING DISTRICT:** RNC

(Proceed to XVII for special permit & façade approval only)

Revised January 2025: Previous Editions Obsolete

PROJECT INFORMATION

New construction:_____(yes)__X__(no)

Change of use:__X__(yes)_____(no)

Expansion/addition:_____(yes)__X__(no)

Alteration:__X__(yes)_____(no)

Cost of Construction: $__145,000__

LOT AND BULK INFORMATION:

Lot area: __0.16__(acres) __6,969__(square feet)

Building Footprint: __1,1__(proposed square feet for new construction)

__2,265__ (existing square feet for change of use/expansion)

__0__ (additional proposed square feet for expansion)

__1,150__ (total building footprint, square feet)

Lot Coverage: __31%__(percentage, building coverage only)

Gross Floor Area: __0__(proposed square feet for new construction)

__2,265__ (existing square feet for change of use/expansion)

__0__ (additional proposed square feet for expansion)

__2,265__ (total gross floor area, square feet)

Building Height: __2 1/2__(stories)__30__(feet)

Floor Area Ratio: __0.33__(ratio of gross floor area divided by lot area)

VIII. PROJECT PARKING INFORMATION

A) Number of Off-Street Parking Spaces required: __5__

B) Number of Off-Street Parking Spaces provided: __5__

C) Waiver Requested:_____(Yes) __X__(No)

Is municipal parking available within 600 feet? _____(Yes) __X__(No)

N/A If yes, name all such municipal facilities: _____

_____

_____

(If a waiver is requested based on proximity to municipal facilities, a written request for such waiver, addressed to the City Planning Staff and the Chairman of the Planning Board, must be submitted with the application.)

If a private parking facility is to be utilized, is such facility within 600 feet?

_____ (Yes) X (No)

N/A If yes, provide the address of the facility, name of the property owner, number of spaces in the lot, number of spaces available for lease, and length of lease. Attach copy of lease. Additional information may be required by the Planning Board): _____

_____

_____

_____

IX. RESIDENTIAL PROPOSALS

A) Type of Development: Multiple resididence - Four family
(Townhouse, condominium, multiple residence rental, etc.)

B) Unit Breakdown:

Number of efficiency or "studio" units: 0

Number of one (1) bedroom units: 3

Number of two (2) bedroom unit's 1

Number with three or more bedrooms: 0

Total number of units: 4

C) Is funding public?_____Yes__X___No

If yes, describe funding source: _____

N/A

X. OFFICE PROPOSALS (____Medical/Dental_____Professional_____Business)

A) Number of Employees: _____

B) Number of doctors/dentists/medical practitioners: _____

C) Days/Hours of Operation: _____

N/A

XI. SERVICE BUSINESS PROPOSALS

A) Specify Business: _____
(e.g., laundromat, drycleaner, beauty parlor, travel agency, banks)

B) Number of Employees: _____

C) Number of Washing Machines (for laundromat): _____

D) Days/Hours of Operation: _____

N/A

XII. MERCANTILE PROPOSALS (Retail_____Wholesale_____)

A) Type of Mercantile (specify): _____

B) Number of Employees: _____

C) Days/Hours of Operation: _____

N/A

XIII. STANDARD RESTAURANT/FAST FOOD RESTAURANT/COFFEE SHOP/DONUT SHOP/NIGHTCLUB/DISCOTHEQUE/BAR PROPOSALS

A) Specify Use: _____

B) Number of seats (excluding bar stools and outdoor seating):_____

C) Meals served (i.e., breakfast, lunch, dinner): _____

D) Type of Menu: _____

E) Days/Hours of Operation: _____

F) Entertainment (live and/or recorded):_____

G) Will the restaurant contain a bar/lounge?: _____Yes_____No

H) If yes, how many seats at the bar? _____

I) Is a drive-through window proposed? _____

J) Is a walk-up window proposed? _____

K) Is an outdoor seating area proposed? _____

L) If yes, how many seats are proposed? _____

M) If yes, is outdoor cooking proposed? _____

N/A

XIV. INDUSTRIAL/COMMERCIAL PROPOSALS (Automobile repair, taxi, motor vehicle sales, warehouse, manufacturing, animal hospital, research facilities, etc.)

A) Specify Use: _____

B) Number of shifts (if any): _____

C) Number of employees: _____
(If shifts are proposed, list number of employees per shift)

E) Number of work bays (if automobile repair): _____

F) Days/Hours of operation: _____

N/A

XV. EDUCATIONAL/INSTITUTIONAL/RECREATIONAL PROPOSALS (e.g., Museums, Theatres, Conference Centers, Hotels, Motels, Hospitals, Nursing Homes, Assisted Living Facilities, Nursery Schools, Private Schools, Day Care Centers, Places of Worship, Marinas, Membership Clubs, etc.)

A) Specify: _____

B) Number of shifts (if any): _____

C) Number of employees: _____
(If shifts are proposed, list number of employees per shift)

D) Number of beds (hospitals, nursing homes, etc): _____

E) Number of seats in largest assembly space: _____

F) Number of classrooms (schools): _____

G) Number of rental units (hotels, motels, etc.) _____

H) Number of boat slips/courts (e.g., tennis, handball, etc.), alleys: _____

I) Days/Hours of Operation: _____

N/A

XVI. PROPOSALS NOT MENTIONED ABOVE (Please be specific):

_____

_____

_____

_____

_____

XVII. APPLICANT CERTIFICATION

I, Shane Bartholomew, certify that the this application has addressed the objectives outlined in the Zoning Ordinance with consideration given to the public health, safety and welfare; the comfort and convenience of the public in general or the residents or users of the proposed development and of the immediate neighborhood.

The applicant certifies that all information contained herein is accurate and complete as of the date of this application.



Signature of Applicant

February 24, 2025

Date

John V. Sullivan, Associate A.I.A.

16 Barclay Street
Poughkeepsie, NY 12601

914.456.1299 jsullivan2@hvc.rr.com

August 13, 2025

To: City of Poughkeepsie Development Department
62 Civic Center Plaza
Poughkeepsie, NY 12602

Re: **175 Mansion Street** / Application for Site Plan approval for a proposed (4) Family multi-dwelling unit building converting a single-family residence.

Attached with this memo is an application to the planning board for a site plan approval.
. Below is a list of the documents submitted:

- (2) Copies of cover letter
- (2) Site Plan sheet S-1.0 existing and proposed site plans and details, notes.
- (2) Site Plan Sheet S-1.1 enlarged site plan with utility details / notes, exterior lighting 1" =10'-0", Lot coverage analysis at a scale of 1/16"=1'-0", and traffic control plan.
- (2) Sheet S-1.2 Floor plans with proposed layouts, exterior elevations of primary building w/ proposed improvements, existing garage improvements, landscape planting & Misc. details.
- (2) Copies of Stormwater management drawings designed by Brian Stokosa P.E. of Day Stokosa.
- (2) Copies of SWPPP – documents by Brian Stokosa P.E. of Day Stokosa.

We kindly asked to be placed on the August 27, 2025, planning board agenda to present the application to the planning board and answer any questions the planning board members may have.

The following are in response to the City of Poughkeepsie DPW and Engineering comments from Joseph Chenier, Assistant Civil Engineer dated June 11, 2025. Response to each comment in **CAPS & BOLD.**

1. Indicate diameter of water and sewer services. Provide a projected daily water usage summary based on the proposed development. Additionally confirm that the proposed water and sewer services are sufficient for anticipated use. **NOTES HAVE BEE PLACED w/ SPECIFIC INFOMRATION GRAPHIC DRAWING S-1.1 UNDER PLUMBING NOTES REGARDING WATER USAGE AND SANITARY SEWER.**
2. Post construction runoff rates shall not exceed predevelopment rates. Provide a stormwater pollution prevention plan (SWPPP) detailing how this will be accomplished. The SWPPP should confirm the proposed drainage interceptor or any other proposed post construction stormwater management practices are adequately sized. Soil percolation tests should be conducted to determine the efficacy for proposed practices. The SWPPP should also include background information and erosion and sediment controls as detailed in the City code, Section 14 1/2-166 Stormwater Pollution Prevention Plans (attached). **A STORMWATER MANAGEMENT DESIGN & SWPPP HAS BEEN DESIGNED BY BRIAN STOKOSA P.E. – DOCUMENTS SUBMITTED WITH THIS MEMO & PACKAGE.**
3. Provide maintenance plan for all Post-Construction Stormwater Management Practices (PCSMPs). **SIMILAR REPSONSE AS IN COMMENT 2.**
4. Include a note on the site plan stating that maintenance records for all PCSMPs must be submitted to the Stormwater Management Office (SMO) annually **SIMILAR REPSONSE AS IN COMMENT 2.**
5. Update the site plan to clearly show all utility connections within the street are delineated, appropriately hatched, and include saw cut lines. **A SAWCUT LINE FOR THE NEW WATER CONNECTION IS INDICATED ON GRAPHIC DRAWING S-1.1 FOR A NEW WATER CONNECTION. THE EXISTING SIX INCH SANITARY SEWER WASTE LINE WILL REMAIN.**

6. Provide traffic control plans for any proposed utility connection in the street. **A TRAFFIC CONTROL PLAN HAS BEEN ADDED TO GRAPHIC DRAWING S-1.1.**
7. Install new iron rebar monuments for all new or existing property corners along the right-of-way. Include note on site plan. **ON GRAPHIC DRAWING S-1.0 UNDER DRAWING NOTES, IRON REBAR MONUMENTS FOR EXISTING CORNERS ALONG THE ROW HAS BEEN ADDED. NOTES HAVE ALSO BEEN PLACED ON SITE PLAN.**
8. No lead water service lines are permissible. Applicant/Owner to replace section(s) containing lead with new copper. NYS licensed design professional to certify material type of water service at the following locations: **THE EXISTING LEAD WATER LINE WILL BE REMOVED, LOCATIONS i-v LISTED BELOW WILL NOT BE NECESSARY & WILL NOT BE PROVIDED.**
    i. Foundation and/or slab penetration,
    ii. Inlet side of water meter,
    iii. Outlet side of water meter,
    iv. Inlet side of curb box valve located in sidewalk,
    v. Outlet side of cub box valve

    located in sidewalk. Include all notes and photos obtained from investigation in certification.
    THE EXISTING LEAD SERVICE LINE WILL BE REMOVED AND REPLACED w/ COPPER. A NEW WATER CONNECTION DETAIL ON GRAPHIC DRAWING S-1.1 HAS BEEN ADDED (DETAIL 5).
9. Provide an itemized site work estimate. **AN ITEMIZED WORK ESTIMATE IS NOT POSSIBLE AT THIS TIME, WE KINDLY ASK FOR A WAIVER OR A MORE SPECIFIC BREAKDOWN OF WHAT IS BEING REQUESTED.**
10. Include proposed dumpster location. **'DUMPSTER LOCATION' OR REFUSE TOTERS WILL BE LOCATED IN THE RECONSTRUCTED DETACHED GARAGE AS NOTED ON THE GRAPHIC SITE PLANS SINCE THIS APPLICATION WAS SUBMITTED. NOTES REGARDING REFUSE TOTERS ARE ON EACH GRAOHIC DRAWING S-1.0, S-1.1, S-1.2**
11. Show roof drains on site plan. No downspouts are present, where does roof runoff drain to? The project is in a combined sewer area. Downspouts should be directed to grass areas or proposed PCSMPs. **ROOF DRAWING LEADERS ARE SHOWN ON THE GRAPHIC SITE PLAN ALONG WITH A SPLASH BLOCK DETAIL FOR THE RDL AT GRADE. THE RUN-OFF FOR THE RECONSTRUCTED DETACHED GARAGE WILL BE CONNECTED & PART OF THE STORMWATER MANAGEMENT DESIGN BY BRIAN STOKOSA P.E.**

Respectfully submitted,

John V. Sullivan, Associate A.I.A.

Cc: Shane Bartholomew – Owner/ applicant; William Moreau P.E.

John V. Sullivan, Associate A.I.A.

16 Barclay Street
Poughkeepsie, NY 12601

914.456.1299 jsullivan2@hvc.rr.com

August 13, 2025

To: City of Poughkeepsie Development Department
62 Civic Center Plaza
Poughkeepsie, NY 12602

Re: **175 Mansion Street** / Application for Site Plan approval for a proposed (4) Family multi-dwelling unit building converting a single-family residence.

Attached with this memo is an application to the planning board for a site plan approval.
. Below is a list of the documents submitted:

- (2) Copies of cover letter
- (2) Site Plan sheet S-1.0 existing and proposed site plans and details, notes.
- (2) Site Plan Sheet S-1.1 enlarged site plan with utility details / notes, exterior lighting 1" =10'-0", Lot coverage analysis at a scale of 1/16"=1'-0", and traffic control plan.
- (2) Sheet S-1.2 Floor plans with proposed layouts, exterior elevations of primary building w/ proposed improvements, existing garage improvements, landscape planting & Misc. details.
- (2) Copies of Stormwater management drawings designed by Brian Stokosa P.E. of Day Stokosa.
- (2) Copies of SWPPP – documents by Brian Stokosa P.E. of Day Stokosa.

We kindly asked to be placed on the August 27, 2025, planning board agenda to present the application to the planning board and answer any questions the planning board members may have.

The following are in response to the City of Poughkeepsie DPW and Engineering comments from Joseph Chenier, Assistant Civil Engineer dated June 11, 2025. Response to each comment in **CAPS & BOLD.**

1. Indicate diameter of water and sewer services. Provide a projected daily water usage summary based on the proposed development. Additionally confirm that the proposed water and sewer services are sufficient for anticipated use. **NOTES HAVE BEE PLACED w/ SPECIFIC INFOMRATION GRAPHIC DRAWING S-1.1 UNDER PLUMBING NOTES REGARDING WATER USAGE AND SANITARY SEWER.**
2. Post construction runoff rates shall not exceed predevelopment rates. Provide a stormwater pollution prevention plan (SWPPP) detailing how this will be accomplished. The SWPPP should confirm the proposed drainage interceptor or any other proposed post construction stormwater management practices are adequately sized. Soil percolation tests should be conducted to determine the efficacy for proposed practices. The SWPPP should also include background information and erosion and sediment controls as detailed in the City code, Section 14 1/2-166 Stormwater Pollution Prevention Plans (attached). **A STORMWATER MANAGEMENT DESIGN & SWPPP HAS BEEN DESIGNED BY BRIAN STOKOSA P.E. – DOCUMENTS SUBMITTED WITH THIS MEMO & PACKAGE.**
3. Provide maintenance plan for all Post-Construction Stormwater Management Practices (PCSMPs). **SIMILAR REPSONSE AS IN COMMENT 2.**
4. Include a note on the site plan stating that maintenance records for all PCSMPs must be submitted to the Stormwater Management Office (SMO) annually **SIMILAR REPSONSE AS IN COMMENT 2.**
5. Update the site plan to clearly show all utility connections within the street are delineated, appropriately hatched, and include saw cut lines. **A SAWCUT LINE FOR THE NEW WATER CONNECTION IS INDICATED ON GRAPHIC DRAWING S-1.1 FOR A NEW WATER CONNECTION. THE EXISTING SIX INCH SANITARY SEWER WASTE LINE WILL REMAIN.**

6. Provide traffic control plans for any proposed utility connection in the street. **A TRAFFIC CONTROL PLAN HAS BEEN ADDED TO GRAPHIC DRAWING S-1.1.**
7. Install new iron rebar monuments for all new or existing property corners along the right-of-way. Include note on site plan. **ON GRAPHIC DRAWING S-1.0 UNDER DRAWING NOTES, IRON REBAR MONUMENTS FOR EXISTING CORNERS ALONG THE ROW HAS BEEN ADDED. NOTES HAVE ALSO BEEN PLACED ON SITE PLAN.**
8. No lead water service lines are permissible. Applicant/Owner to replace section(s) containing lead with new copper. NYS licensed design professional to certify material type of water service at the following locations: **THE EXISTING LEAD WATER LINE WILL BE REMOVED, LOCATIONS i-v LISTED BELOW WILL NOT BE NECESSARY & WILL NOT BE PROVIDED.**
    i. Foundation and/or slab penetration,
    ii. Inlet side of water meter,
    iii. Outlet side of water meter,
    iv. Inlet side of curb box valve located in sidewalk,
    v. Outlet side of cub box valve

    located in sidewalk. Include all notes and photos obtained from investigation in certification.
    THE EXISTING LEAD SERVICE LINE WILL BE REMOVED AND REPLACED w/ COPPER. A NEW WATER CONNECTION DETAIL ON GRAPHIC DRAWING S-1.1 HAS BEEN ADDED (DETAIL 5).
9. Provide an itemized site work estimate. **AN ITEMIZED WORK ESTIMATE IS NOT POSSIBLE AT THIS TIME, WE KINDLY ASK FOR A WAIVER OR A MORE SPECIFIC BREAKDOWN OF WHAT IS BEING REQUESTED.**
10. Include proposed dumpster location. **'DUMPSTER LOCATION' OR REFUSE TOTERS WILL BE LOCATED IN THE RECONSTRUCTED DETACHED GARAGE AS NOTED ON THE GRAPHIC SITE PLANS SINCE THIS APPLICATION WAS SUBMITTED. NOTES REGARDING REFUSE TOTERS ARE ON EACH GRAOHIC DRAWING S-1.0, S-1.1, S-1.2**
11. Show roof drains on site plan. No downspouts are present, where does roof runoff drain to? The project is in a combined sewer area. Downspouts should be directed to grass areas or proposed PCSMPs. **ROOF DRAWING LEADERS ARE SHOWN ON THE GRAPHIC SITE PLAN ALONG WITH A SPLASH BLOCK DETAIL FOR THE RDL AT GRADE. THE RUN-OFF FOR THE RECONSTRUCTED DETACHED GARAGE WILL BE CONNECTED & PART OF THE STORMWATER MANAGEMENT DESIGN BY BRIAN STOKOSA P.E.**

Respectfully submitted,

John V. Sullivan, Associate A.I.A.

Cc: Shane Bartholomew – Owner/ applicant; William Moreau P.E.

SITE PLAN APPLICATION FOR A PROPOSED (FOUR FAMILY) MULTI-DWELLING UNIT BUILDING
(change in use from a single-family)

175 MANSION STREET
CITY OF POUGHKEEPSIE, NY



ZONING REQUIREMENTS

ZONING DISTRICT:	RNC (RESIDENTIAL NEIGHBORHOOD C)			
TAX MAP No's.	6162-71-262207			
LOT AREA :	(175 MANSION STREET) 6,969 SQ. FT. (0.16 ACRES) +/-			
BULK REQUIREMENTS	REQUIRED	EXISTING (SINGLE FAMILY RESIDENCE)		PROPOSED (FOUR FAMILY MULTI DWELLING UNITS)
MIN. LOT AREA	6,000 SQ. FT. (TWO-FAMILY)	6,969 SQ. FT.		6,969 SQ. FT.
MAX. LOT COVERAGE	70%	36% +/-		69% (see analysis detail 5 A-1.1)
MIN. LOT WIDTH	50'	45'	*	existing unchanged
MIN. FRONT YARD	20'	16.9'	*	existing unchanged
MIN. SIDE YARD	5'	1.5	*	existing unchanged
MIN. REAR YARD	15'	74.75' +/-		74.75' +/-
MAX. HEIGHT	2 1/2 STORIES 35'	2 1/2 STORY <35'		2 1/2 STORY <35'
MIN PARKING SPACES	5	3		5 (2) spaces in garage (3) rear yard
PARKING LOCATION & ACCESS				
MIN. FRONT YARD		-		-
MIN SIDE YARD	10' footnote 2 0' lot width < 50'	-		3'
MIN REAR YARD	5'	-		39.5'
DRIVEWAY WIDTH	15'	-		12'-0" **
ACCESSORY STRUCTURE SETBACKS				
MIN. FRONT YARD	NP	-		-
MIN. REAR / SIDE YARD	5'	0'	*	existing unchanged
MAX. HEIGHT	25'	<18'		<18'

* (POSSIBLE) AREA VARIANCE REQUIRED
** AREA VARIANCE APPROVED BY THE CITY OF POUGHKEEPSIE ZBA - 5.13.25
SOURCE: CITY OF POUGHKEEPSIE ZONING ORDINANCE RNC REGULATIONS (4-FAMILY)

LEGEND

- PROPERTY BOUNDS
- OH — OVERHEAD WIRES
- UTILITY POLE
- (W) WATER VALVE
- (G) NATURAL GAS VALVE
- (S) SEWER MANHOLE
- LIGHT POST

LEGEND:

- EXISTING FIRE HYDRANT
- EXISTING ELECTRIC BOX
- EXISTING CATCH BASIN
- EXISTING UTILITY POLE
- EXISTING LIGHT POST
- ELECTRIC LINE — OH —
- WATER LINE — W —
- SANITARY WASTE LINE — S —
- NATURAL GAS LINE — G —
- STORM

EXCAVATION NOTE:

PRIOR TO THE COMMENCEMENT OF ANY EXCAVATION THE GENERAL CONTRACTOR SHALL CONTACT "DIG SAFELY NEW YORK 811" FOR ALL UNDERGROUND UTILITIES TO BE LOCATED AND MARKED FOR PRECISE LOCATION

Dig Safely. New York Call 811 before you dig

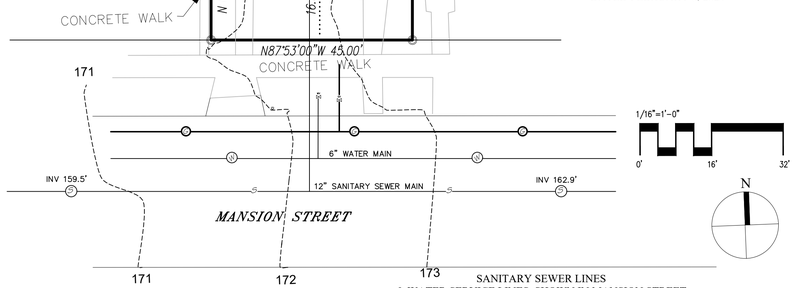

INFORMATION ON SITE PLAN TAKEN FROM SURVEY MAP COMPLETED BY:
ROBERT V. OSWALD - LAND SURVEYING
DATED FEBRUARY 3, 2023

SANITARY SEWER LINES
& WATER SERVICE LINES SHOWN IN MANSION STREET
PROVIDED BY CITY OF POUGHKEEPSIE ENGINEERING DEPARTMENT FEBRUARY 10, 2025
(THERE ARE NO STORM DRAINAGE CATCH BASINS ALONG THIS PART OF MANSION STREET AS INFORMED BY THE CITY OF POUGHKEEPSIE ENGINEERING DEPARTEMENT)

2 EXISTING SITE PLAN

SCALE: 1/16" = 1'-0"

ADJOINING PROPERTY INFORMATION

1. 266206 KMY LLC 28 RITA AVE, MONSEY, NY 10952
2. 256179 CITY OF POUGHKEEPSIE PO BOX 300, POUGHKEEPSIE, NY 12602
3. 258207 LULA M. PARKER-HARRIS 173 MANSION STREET, POUGHKEEPSIE, NEW YORK 12601
4. 261220 PEDRO SALAS-MARTINEZ 21 COTTAGE STREET, POUGHKEEPSIE, NEW YORK 12601
5. 265220 POUGHKEEPSIE NY HOMES LLC 17 LIZENSK BLVD, UNIT 202 MONROE, NEW YORK 10950
6. 268219 PAULETTE RILEY FOSTER PO BOX 335 POUGHKEEPSIE, NEW YORK 12602



1 LOCATION MAP

SCALE: NONE

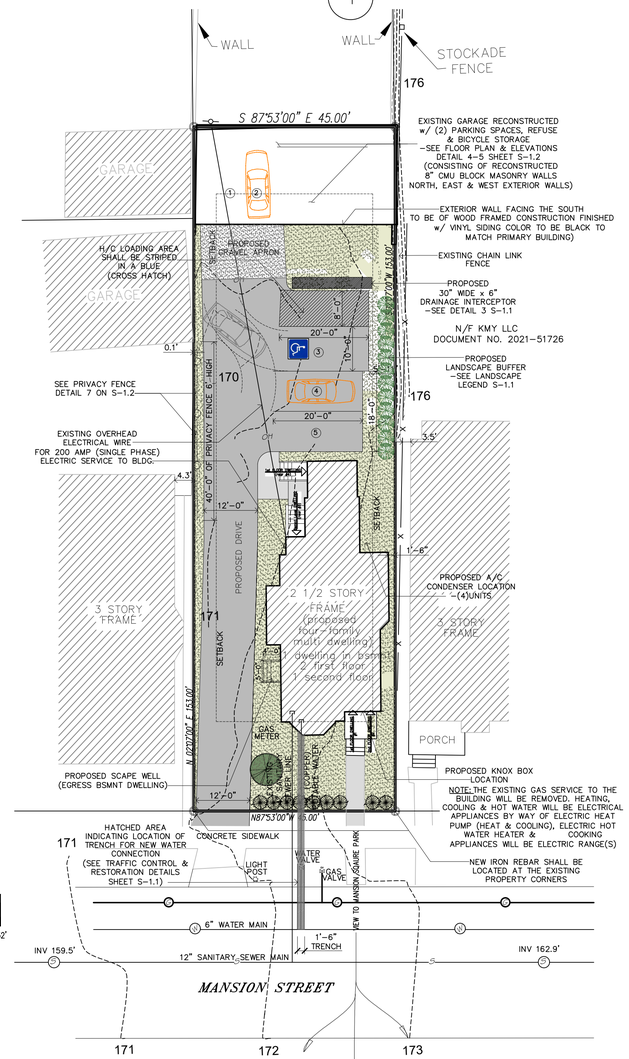

3 PROPOSED SITE PLAN

SCALE: 1/16" = 1'-0"

NOTES TO DRAWING:

1. ALL UNDERGROUND UTILITIES SHOWN ON THIS PLOT PLAN ARE APPROXIMATE. UTILITY LOCATIONS SHOWN FOR WATER, SANITARY SEWER LINE LOCATIONS WERE PROVIDED BY CITY OF POUGHKEEPSIE ENGINEERING DEPT. ALL OTHER UTILITIES ARE LOCATED BASED ON LOCATION OF VALVES IN EXISTING SIDEWALK. EXACT LOCATIONS BELOW GROUND LINE MAY VARY.
2. THERE ARE NO EXISTING EASMENTS, RESERVATIONS AND REARS DEDICATED TO PUBLIC USE, EXISTING COVENANTS OR DEED RESTRICTIONS WITHIN, ADJACENT OR OTHERWISE PERTAINING TO THE PROPERTY WHICH ARE KNOWN. NONE OF THE FORMER ARE PROPOSED.
3. THERE ARE NO WATERSOURSES, MARSHES, WOODED AREAS, ROCK OUTCROPS ISOLATED TREES WITHIN THE SITE.
4. THERE ARE NO KNOWN AREAS SUBJECT TO STORM WATER OVERFLOWS OR 100 YEAR FLOOD PLAIN WITHIN THE PROPERTY.
5. THERE ARE NO PROPOSED FIRE ALARM BOXES AND OR CONNECTIONS TO THE CITY FIRE ALARM SYSTEM AT THIS TIME. A KNOX BOX SHALL BE INSTALLED AT THE FRONT OF BUILDING ADJACENT TO THE TWO DOORS, SEE LOCATION ON PLANS.
6. THE OWNER FOR 175 MANSION STRET HAS THE FINANCIAL MEANS TO COMPLETE THIS PROPOSAL IN TERMS OF FINANCES THROUGH PRIVATE FUNDS, SHALL ALSO BE VERIFIED w/ OWNER.
7. ANY DAMAGE TO THE MANSION STREET SIDEWALKS & STREET DURING CONSTRUCTION SHALL BE REPLACED AND RESTORED TO ORIGINAL CONDITION @ OWNERS EXPENSE.
8. PRIOR TO THE START OF CONSTRUCTION OR EXCAVATION, TREES TO BE RETAINED SHALL BE PROTECTED BY SILT FENCE, SNOW FENCE, CONSTRUCTION FENCE, OR EQUAL, WHICH WILL BE PLACED AT THE DRIP LINE OR SEVERAL FEET BEYOND. HOWEVER, THE FENCING SHALL NOT CROSS PUBLIC SIDEWALKS. NO STORAGE OR STOCKPILING OF CONSTRUCTION MATERIALS, DEBRIS OR EQUIPMENT SHALL OCCUR WITHIN THE FENCED AREA.
9. THE EXISTING GAS SERVICE TO THE BUILDING WILL BE REMOVED. HEATING, COOLING & HOT WATER WILL BE ELECTRICAL APPLIANCES BY WAY OF ELECTRIC HEAT PUMP (HEAT & COOLING), ELECTRIC HOT WATER HEATER & COOKING APPLIANCES WILL BE ELECTRIC RANGE(S)
10. NEW IRON REBAR MONUMENTS FOR THE EXISTING PROPERTY CORNERS ALONG THE RIGHT OF WAY SHALL BE INSTALLED BY THE LICENSED SURVEYOR. THERE ARE NO NEWLY PROPOSED PROPERTY CORNERS.
11. MAINTENANCE RECORDS FOR ALL PCSMPs MUST BE SUBMITTED TO THE STORM WATER MANAGEMENTS (SMO) ANNUALLY.

CITY PLANNING BOARD
CITY OF POUGHKEEPSIE, NEW YORK
SITE PLAN APPROVAL
FILE NO:
PROJECT NAME:
PROJECT LOCATION:
APPLICANT:
OFFICIALLY APPROVED at the Planning Board meeting held the ____ day of _____ 2____
PLANNING CHAIR:
DESIGNER:
DATE SIGNED:
CONDITION(S):

Fire Chief

Police Chief

Building Inspector

City Engineer

Commissioner of Public Works

DESIGN AND DRAWINGS PREPARED BY:

JOHN V. SULLIVAN - associate a.i.a.
16 BARCLAY STREET
POUGHKEEPSIE, NY

WILLIAM MOREAU, P.E.
60 RYMPH ROAD
LA GRANGEVILLE, NY

PROPERTY OWNER:

SHANE BARTHOLOMEW
70 WHITTIER BLVD
POUGHKEEPSIE, NY 12603

Date	Issue
12.27.2024	ISSUED TO OWNER FOR REVIEW
12.30.2024	ISSUED TO CITY OF POUGH. (ZRR) FOR REVIEW
2.15.2025	ISSUED TO OWNER FOR REVIEW
2.24.2025	ISSUED w/ PLANNING BOARD APPLICATION
3.25.2025	REVISIONS AS PER JUDITH KNAUSS EMAIL COMMENTS / RESUBMISSION
5.8.2025	ISSUED REVISIONS AS PER WORKSHOP MTG
7.22.2025	5.28.25 PLANNING BD. MTG.
8.13.2025	REVISIONS AS PER 6.11.25 ENGINEERING COMMENTS

Project Title

SITE PLAN APPLICATION FOR A PROPOSED FOUR-FAMILY MULTI-DWELLING UNIT BLDG.
(change in use from an existing single single-family residence)
175 Mansion Street
City of Poughkeepsie, NY

Drawing Title

Vicinity Map, Zoning Chart, Existing & Proposed Site Plan(s) Legends & Notes

Project No.	2438
Date	12.3.2024
Scale	AS NOTED
Drawing by	JVS
Checked by	

STATE OF NEW YORK WILLIAM J. MOREAU 082-082290 LICENSED PROFESSIONAL ENGINEER

Drawing No.

S-1.0

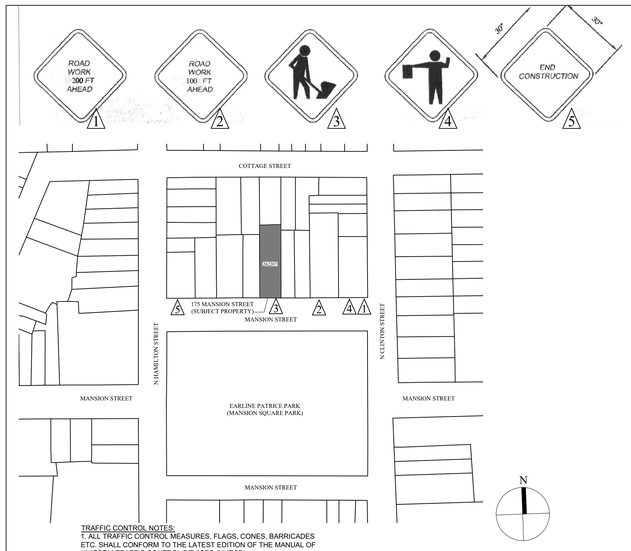

TRAFFIC CONTROL NOTES:
1. ALL TRAFFIC CONTROL MEASURES, FLAGS, CONES, BARRICADES ETC. SHALL CONFORM TO THE LATEST EDITION OF THE MANUAL OF UNIFORM TRAFFIC CONTROL DEVICES (MUTCD).

2. ALL TRAFFIC CONTROL SHALL BE ACCOMPLISHED TO THE SATISFACTION OF THE CITY OF POUGHKEEPSIE ENGINEERING DEPARTMENT.

6 TRAFFIC CONTROL PLAN

SCALE: NONE

PLUMBING NOTES:

1. THE NEW WATER SERVICE TO THE BUILDING SHALL FOLLOW THE REGULATIONS OF NEW YORK STATE SANITARY CODE UNDER PART 5 SUBPART 5-1 SECTION 5-1-31.

2. THE WATER USAGE FOR THE BUILDING IS ASSUMED TO BE SIZED FOR A MAXIMUM OF (6) OCCUPANTS @ (70) GALLONS PER DAY IS 420 TOTAL. A 3/4 INCH DOMESTIC WATER SERVICE LINE FOR 420 GALLONS OF USAGE IS ADEQUATE; WATER PRESSURE & VOLUME WILL DETERMINE FINAL WATER SERVICE LINE.

3. THE SPRINKLER SYSTEM SHALL HAVE AN APPROVED DOUBLE CHECK VALVE AND SHALL BE INSTALLED ON THE WATER SUPPLY TO THE SPRINKLER SYSTEM.

4. IF WATER SERVICE LINE EXCEEDS 2 INCHES A BACKFLOW PREVENTER WILL BE REQUIRED MUST BE TESTED BY A NEW YORK STATE CERTIFIED TESTER. A CERTIFICATE OF APPROVAL MUST BE SENT TO THE PLUMBING INSPECTOR AND THE DUTCHESS COUNTY BOARD OF HEALTH.

5. THE EXISTING 6" SANITARY SEWER MAIN/ STACK LOCATED ON THE SOUTH/WEST CORNER IN THE BASEMENT OF THE BUILDING IS SUBSTANTIALLY ADEQUATE FOR THE PROPOSED FOUR-FAMILY / OCCUPANT LOAD BASED ON 420 GALLONS OF WATER USAGE PER DAY.

LEGEND

———	PROPERTY BOUNDS
——— OH ———	OVERHEAD WIRES
—○—	UTILITY POLE
Ⓦ	WATER VALVE
Ⓖ	NATURAL GAS VALVE
Ⓢ	SEWER MANHOLE
☆	LIGHT POST

LEGEND:

EXISTING FIRE HYDRANT	
EXISTING ELECTRIC BOX	
EXISTING CATCH BASIN	
EXISTING UTILITY POLE	
EXISTING LIGHT POST	
ELECTRIC LINE	OH
WATER LINE	W
SANITARY WASTE LINE	S
NATURAL GAS LINE	G
STORM	

EXCAVATION NOTE:
PRIOR TO THE COMMENCEMENT OF ANY EXCAVATION THE GENERAL CONTRACTOR SHALL CONTACT "DIG SAFELY NEW YORK 811" FOR ALL UNDERGROUND UTILITIES TO BE LOCATED AND MARKED FOR PRECISE LOCATION

Dig Safely. New York. Call 811 before you dig

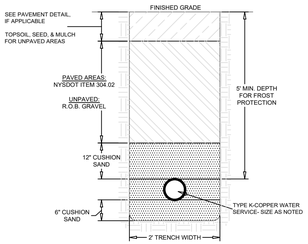

WATER SERVICE TRENCH DETAIL
NO SCALE

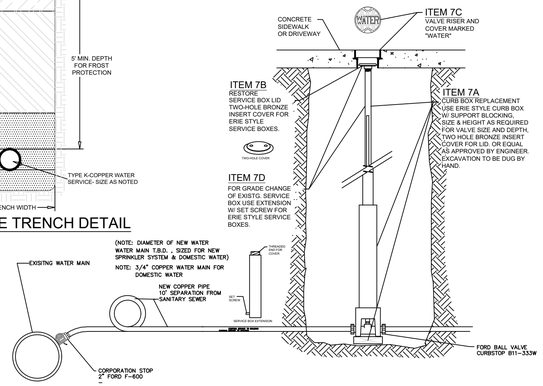

5 NEW WATER CONNECTION DETAIL

SCALE: NONE

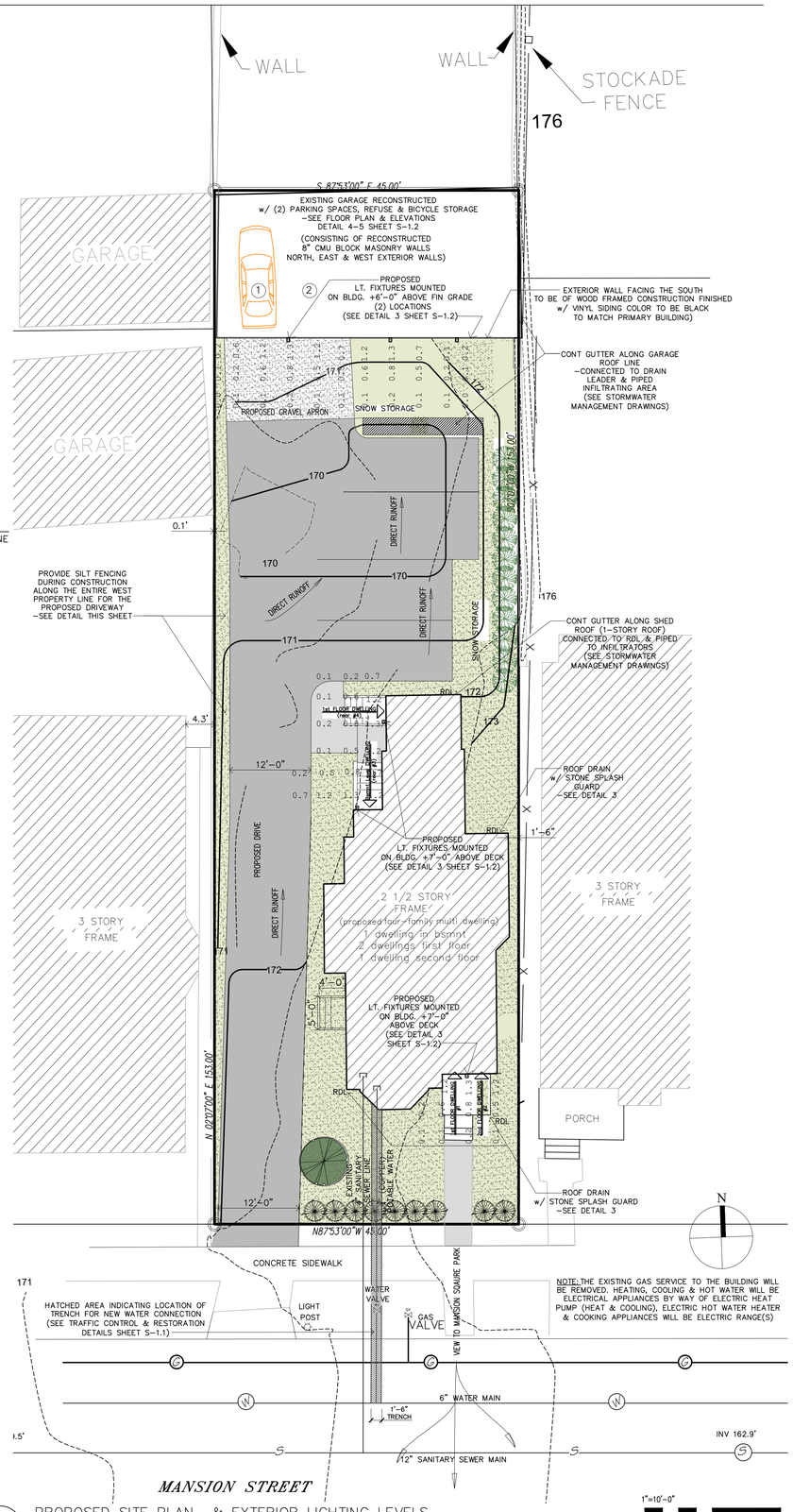

1 PROPOSED SITE PLAN & EXTERIOR LIGHTING LEVELS

SCALE: 1" = 10'-0"

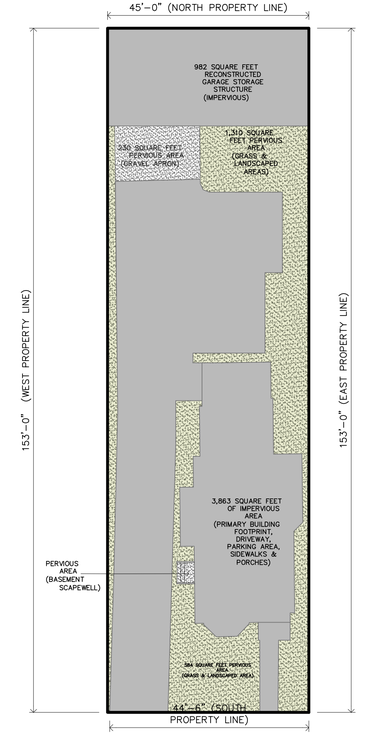

4 LOT COVERAGE DIAGRAM / ANALYSIS

SCALE: 1/16" = 1'-0"



3 SPLASH BLOCK @ ROOF DRAIN LEADER

SCALE: NONE

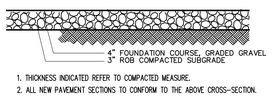

1. THICKNESS INDICATED REFER TO COMPACTED MEASURE.
2. ALL NEW PAVEMENT SECTIONS TO CONFORM TO THE ABOVE CROSS-SECTION.

2a GRAVEL DRIVE / APRON (GARAGE AREA)

SCALE: NONE

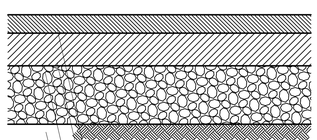

1. THICKNESS INDICATED REFER TO COMPACTED MEASURE.
2. ALL NEW PAVEMENT SECTIONS TO CONFORM TO THE ABOVE CROSS-SECTION.

2 ASPHALT PAVING DETAIL

SCALE: NONE

DESIGN AND DRAWINGS PREPARED BY:

JOHN V. SULLIVAN - associate a.i.a.
16 BARCLAY STREET
POUGHKEEPSIE, NY

WILLIAM MOREAU, P.E.
60 RYMPH ROAD
LA GRANGEVILLE, NY

PROPERTY OWNER:

SHANE BARTHOLOMEW
70 WHITTIER BLVD
POUGHKEEPSIE, NY 12603

Date	Issue
12.27.2024	ISSUED TO OWNER FOR REVIEW
12.30.2024	ISSUED TO CITY OF POUGH. (ZRR) FOR REVIEW
2.15.2025	ISSUED TO OWNER FOR REVIEW
2.24.2025	ISSUED w/ PLANNING BOARD APPLICATION
3.25.2025	REVISIONS AS PER JUDITH KNAUSS EMAIL COMMENTS / RESUBMISSION
5.8.2025	ISSUED REVISIONS AS PER WORKSHOP MTG
7.22.2025	5.28.25 PLANNING BD. MTG.
8.13.2025	REVISIONS AS PER 6.11.25 ENGINEERING COMMENTS

Project Title

SITE PLAN APPLICATION FOR A PROPOSED FOUR-FAMILY MULTI-DWELLING UNIT BLDG.
(change in use from an existing single single-family residence)

175 Mansion Street

City of Poughkeepsie, NY

Drawing Title

Proposed Site Plan w/ Utility Details & Traffic Control Plan

Project No.	2438
Date	12.3.2024
Scale	AS NOTED
Drawing by	JVS
Checked by	

STATE OF NEW YORK — WILLIAM J. MOREAU — No. 082428 — LICENSED PROFESSIONAL ENGINEER

Drawing No.

S-1.1

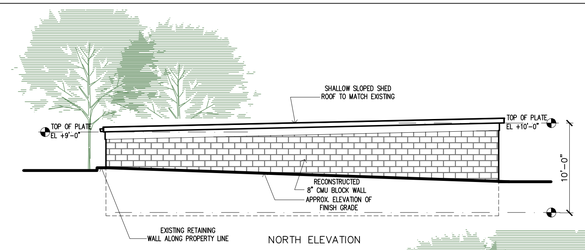

NORTH ELEVATION

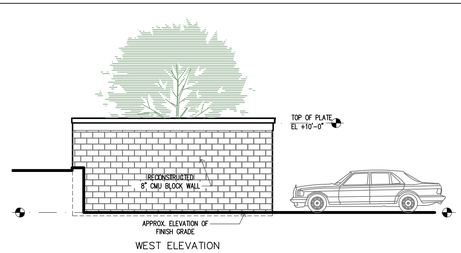

WEST ELEVATION

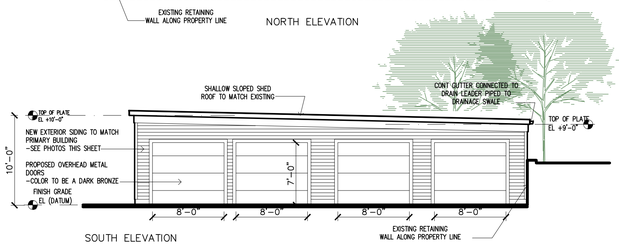

SOUTH ELEVATION

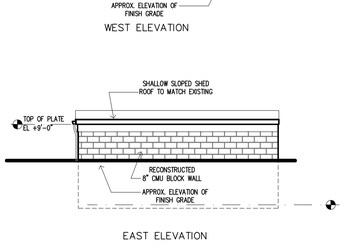

EAST ELEVATION

6 GARAGE EXTERIOR ELEVATION IMPROVEMENTS

SCALE: 1/8" = 1'-0"



7 FENCE DETAIL

SCALE: NONE



WEST ELEVATION

RTCA RADON TESTING CORPORATION OF AMERICA

Site Radon Inspection Report — Date : 06/20/2025

Mr. Dale Robin
ROBIN HOME INSPECTION
475 Rossway Road
Pleasant Valley, NY 12569-

Client: Shane Bartholomew
Test Location: 175 Mansion Street
Poughkeepsie, NY 12601-
Individual Canister Results

Canister ID# :	4981403	Test Start :	06/12/2025 @ 09:00
Canister Type :	Charcoal Canister 4 inch	Test Stop :	06/16/2025 @ 11:00
Location :	Basement	Received:	06/20/2025 @ 11:24
Radon Level :	0.3 pCi/L	Analyzed:	06/20/2025 @ 12:55

Error for Measurement is: ± 0.2 pCi/L

Canister ID# :	4981461	Test Start :	06/12/2025 @ 09:00
Canister Type :	Charcoal Canister 4 inch	Test Stop :	06/16/2025 @ 11:00
Location :	Basement	Received:	06/20/2025 @ 11:24
Radon Level :	0.1 pCi/L	Analyzed:	06/20/2025 @ 12:55

Average of Side by Side Canisters 0.2 pCi/L

Error for Measurement is: ± 0.2 pCi/L

The reported results indicate that radon levels in the building tested are below the United States Environmental Protection Agency (EPA) action level of 4.0 picoCuries per liter of air (pCi/L). The EPA recommends retesting if your living patterns change and you begin occupying a lower level of the building, such as a basement or if major remodeling is done.

General radon information may be obtained by consulting the EPA booklet: A Citizen's Guide to Radon (www.epa.gov/radon/pubs/citguide.html). To request a copy or for further information, please contact your state health department. The EPA maintains a radon information website, including copies of its publications, at www.epa.gov/iaq/radon.

For New Jersey clients: Please see the attached guidance document entitled Radon Testing and Mitigation: The Basics for further information.

For New York clients: If the radon level of one or more testing devices is equal to or exceeds 20 pCi/L, please contact the New York State Department of Health, Bureau of Environmental Radiation Protection, for technical advice and assistance at 518-402-7556 or toll free1-800-458-1158.

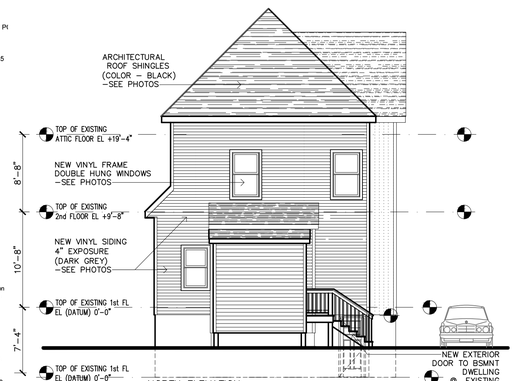

NORTH ELEVATION



EAST ELEVATION

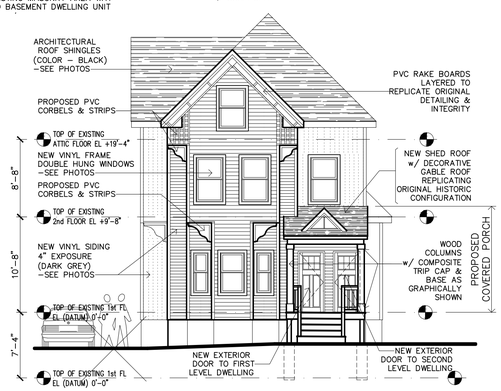

SOUTH ELEVATION FACING MANSION STREET & MANSION SQAURE PARK

5 EXTERIOR ELEVATIONS (PRIMARY BUILDING) IMPROVEMENTS

SCALE: 1/8" = 1'-0"

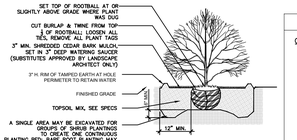

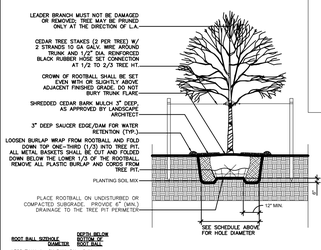

ROOT BALL DIAMETER	DEPTH BELOW BOTTOM OF ROOT BALL
LESS THAN 4 FT DIA.	2X BALL DIA 6 IN
4–5 FT DIA.	1-1/4X BALL DIA 8 IN
OVER 5 FT DIA.	1-1/2X BALL DIA 8 IN

EXCAVATION NOTE:

PRIOR TO THE COMMENCEMENT OF ANY EXCAVATION THE GENERAL CONTRACTOR SHALL CONTACT "DIG SAFELY NEW YORK 811" FOR ALL UNDERGROUND UTILITIES TO BE LOCATED AND MARKED FOR PRECISE LOCATION



LANDSCAPE LEGEND

QUANTITY		
9		ILEX CRENATA 'COMPACTA' (SPACED 3'–0" ON CENTER)
1		VIBURNAM "LEATHER–LEAF" (5'–0" HEIGHT)
12		SKIP LAUREL (4'–0" HEIGHT) (SPACED 3'–0" ON CENTER)

LANDSCAPE NOTES:

1. All new plantings shall be 5 gallon containers sizes.

2. Prior to the start of construction or excavation, trees to be retained shall be protected by silt fence, snow fence, construction fence, or equal, which will be placed at the drip line or several feet beyond, however, fencing shall not be placed closer than 4 feet to the trunk. Stockpiling of construction materials, debris or equipment shall occur within the fenced area.

3. Lawn / grass areas shall be seeded with a mixture of 50%–60% kentuckey blue, 30% perennial rye and 20% fine or red fescue.

4. The owner of record shall maintain all landscaping as shown on the site plan throughout the duration of use.

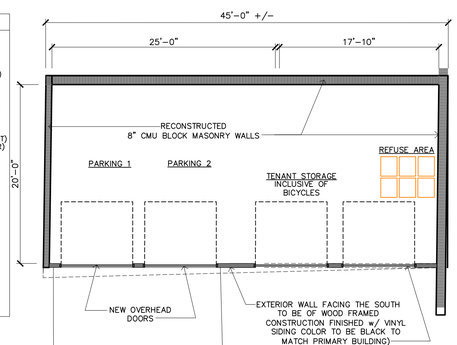

4 RECONSTRUCTED GARAGE FLOOR PLAN w/ (2) PARKING SPACES, REFUSE AREA & STORAGE

SCALE: 1/8" = 1'–0"

PHOTOMETRICS*

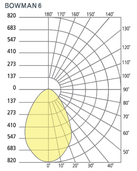

PROPOSED EXTERIOR WALL SCONCE MOUNTED DOWN



BOWMAN 6 shown in black

BOWMAN 6 WALL SCONCE

SPECIFICATIONS

DELIVERED LUMENS	1163
WATTS	47.2
VOLTAGE	120V, 277V
DIMMING	ELV
LIGHT DISTRIBUTION	Symm.,,,



(PICTURE 1)
MANSION STREET VIEW & EAST WALL



(PICTURE 2)
MANSION STREET VIEW (1st FLOOR & 2nd & 2nd FLOOR DWELLING UNIT ENTRANCE)



(PICTURE 3)
MANSION STREET VIEW & WEST WALL



(PICTURE 4)
WEST WALL VIEW (REMANENCE OF PORCH TO BE REMOVED)

PROPOSED BALCONY LOCATION
(2ND FLOOR DWELLING)



(PICTURE 5)
WEST & NORTH WALL VIEW

LOCATION OF EXTERIOR DOOR TO FIRST FLOOR REAR DWELLING



(PICTURE 6)
PARTIAL EAST & NORTH WALL VIEW

BASEMENT DWELLING UNIT AREA WAY / ENTRY



(PICTURE 7)
NORTH WALL VIEW (REAR OF BUILDING)



(PICTURE 8)
VIEW OF EXISTING GARAGE

EXISTING DILAPIDATED GARAGE TO BE RECONSTUCTED

EXISTING EXTERIOR PHOTOS

SCALE: NONE

(175 MANSION STREET) Poughkeepsie, New York



(PICTURE 1)
MANSION STREET VIEW & WEST WALL



(PICTURE 2)
MANSION STREET VIEW



(PICTURE 3)
WEST SIDE OF BUILDING



(PICTURE 4)
NORTH SIDE OF BUILDING



(PICTURE 5)
EAST SIDE OF BUILDING – FROM REAR



(PICTURE 6)
EAST SIDE OF BUILDING – FROM FRONT

EXTERIOR PHOTOS – PRIOR TO 2024

SCALE: NONE

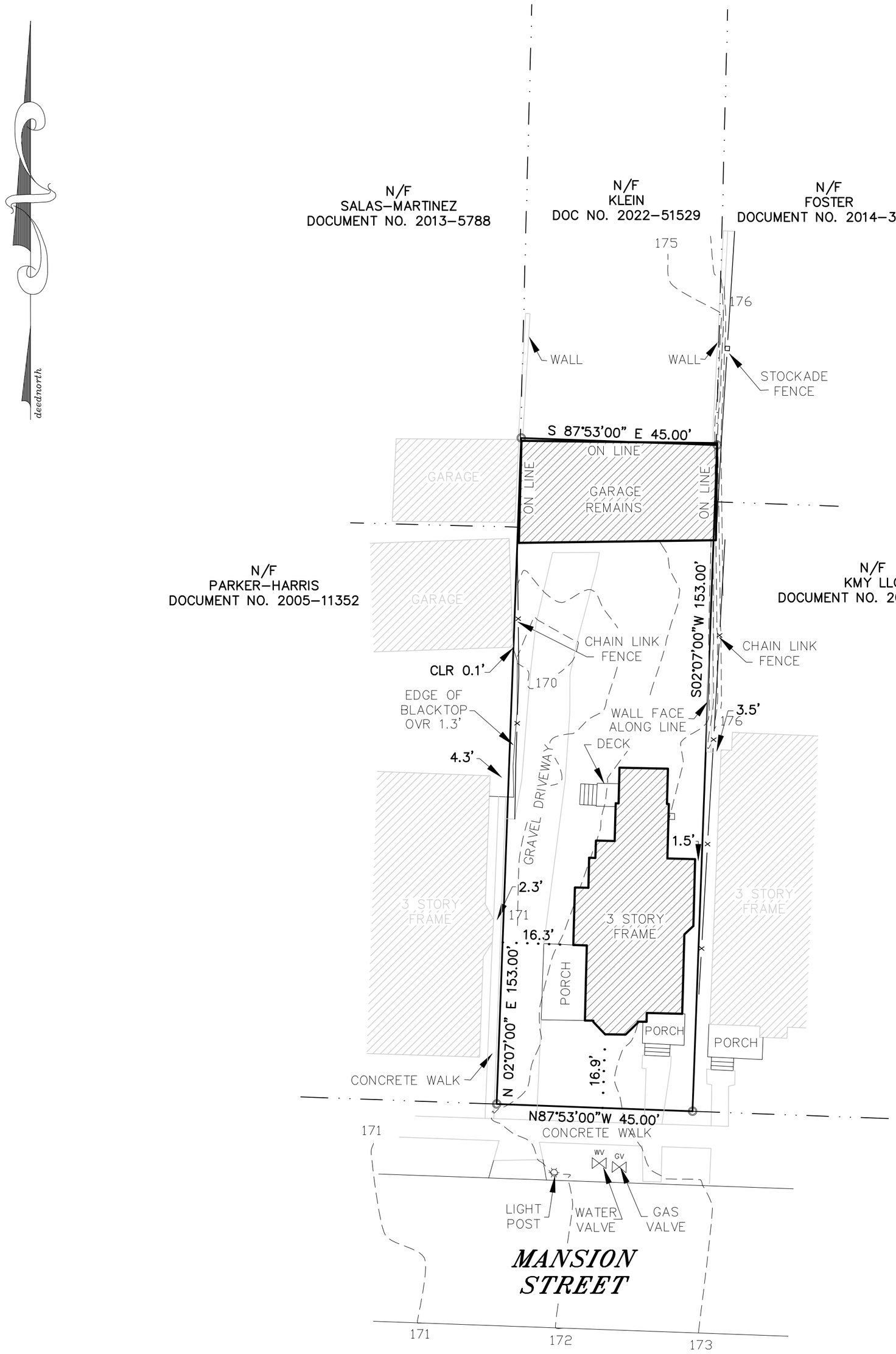

AREA=0.16 ACRES +/–

CERTIFIED TO:
1.SHANE BARTOLOMEW
2.
3.
4.

NOTES:
1. BEING THE SAME PARCEL AS DESCRIBED IN THE LIBER DOCUMENT NUMBER 2015–539 AND SUBJECT TO RESTRICTIONS AND CONDITIONS THEREIN.
2. TOGETHER WITH ANY RIGHT, TITLE OR INTEREST IN AND TO THE CENTER OF THE PUBLIC ROADS SHOWN HEREON.
3. BEING LOT NO._____ AS SHOWN ON FILED MAP NO._____.
4. UNAUTHORIZED ALTERATION OR ADDITION TO A SURVEY MAP BEARING A LICENSED LAND SURVEYORS SEAL IS A VIOLATION OF SECTION 7209, SUBDIVISION 2, OF THE NEW YORK STATE EDUCATION LAW.
5. ONLY COPIES FROM THE ORIGINAL OF THIS SURVEY MARKED WITH AN ORIGINAL OF THE LAND SURVEYOR'S EMBOSSED SEAL SHALL BE CONSIDERED TO BE VALID TRUE COPIES.
6. CERTIFICATIONS INDICATED HEREON SIGNIFY THAT THIS SURVEY WAS PREPARED IN ACCORDANCE WITH THE EXISTING CODE OF PRACTICE FOR LAND SURVEYS ADOPTED BY THE NEW YORK STATE ASSOCIATION OF PROFESSIONAL LAND SURVEYORS. SAID CERTIFICATIONS SHALL RUN ONLY TO THE PERSONS FOR WHOM THE SURVEY IS PREPARED, AND ON HIS BEHALF TO THE TITLE COMPANY, GOVERNMENTAL AGENCY AND LENDING INSTITUTION LISTED HEREON, AND TO THE ASSIGNEES OF THE LENDING INSTITUTION. CERTIFICATIONS ARE NOT TRANSFERABLE TO ADDITIONAL INSTITUTIONS OR SUBSEQUENT OWNERS.
7. THIS SURVEY IS SUBJECT TO ANY FINDINGS OF A TITLE SEARCH.
8. SUBSURFACE STRUCTURES AND UTILITIES WHICH WERE NOT VISIBLE AT THE TIME OF THE SURVEY HAVE NOT BEEN SHOWN.
9. ©ALL RIGHTS RESERVED. COPYING OR REPRODUCTION OF THIS PLAN OR ANY PORTION THEREOF PROHIBITED WITHOUT THE WRITTEN PERMISSION OF THE DESIGN ENGINEER / SURVEYOR.

FILE NO.2022:271

MAP OF SURVEY FOR THE LANDS OF SHANE BARTOLOMEW

CITY OF POUGHKEEPSIE — DUTCHESS CO.,N.Y.

SCALE: 1" = 20' — FEBRUARY 3, 2023

ROBERT V. OSWALD
LAND SURVEYING
175 WALSH ROAD, LAGRANGEVILLE, NEW YORK 12540
(845)–226–6436 FAX (845) 226–1315

NEW YORK STATE

LICENSE NO. 50031

Dutchess County Department of Planning and Development

Fax Info Only		
	To	Date #pgs
	Co./Dept.	From
	Fax #	Phone #

239 Planning/Zoning Referral - Exemption Communities

Please Fill in this section

Municipality: **City of Poughkeepsie**

Referring Agency: **Planning Board**

Tax Parcel Numbers(s): **2622070000**

Project Name: **Bartholomew 4 Family Conversion**

Applicant: **Shane Bartholomew**

Address of Property: **175 Mansion St, Poughkeepsie, NY 12601**

**Exempt Actions:*
239 Review is NOT Required**

- Administrative Amendments (fees, procedures, penalties, etc.)
- Special Permits for residential uses (accessory apts, home occupations, etc.)
- Use Variances for residential uses
- Area Variances for residential uses
- Renewals/Extension of Site Plans or Special Permits that have no changes from previous approvals

No Authority to review these Actions

- Subdivisions / Lot Line Adjustments
- Interpretations

☐ Exempt Action submitted for informal review

Actions Requiring 239 Review

- ☐ Comprehensive/Master Plans
- ☐ Zoning Amendments (standards, uses, definitions, district regulations, etc.)
- ☐ Other Local Laws associated with zoning (wetlands, historic preservation, affordable housing, architectural review, etc.)
- ☐ Rezonings involving all map changes
- ☐ Architectural Review
- ☑ Site Plans (all)
- ☐ Special Permits for all non-residential uses
- ☐ Use Variances for all non-residential uses
- ☐ Area Variances for all non-residential uses
- ☐ Other (Describe):

Parcels within 500 feet of:

- ☐ State Road:
- ☐ County Road:
- ☐ State Property (with recreation area or public building)
- ☑ County Property (with recreation area or public building)
- ☐ Municipal Boundary
- ☐ Farm operation in an Agricultural District

Date Response Requested: **5/27/2025**

Entered By: **Knauss, Judith**

These actions are only exempt in municipalities that signed an intermunicipal agreemment with Dutchess County to that effect.

For County Office Use Only

Response From Dutchess County Department of Planning and Development

No Comments:

- ☐ Matter of Local Concern
- ☐ No Jurisdiction
- ☐ No Authority
- ☐ Withdrawn
- ☐ Incomplete - municipality must resubmit to County
- ☐ Exempt from 239 Review
- ☐ None

Comments Attached:

- ☑ Local Concern with Comments
- ☐ Conditional
- ☐ Denial
- ☐ Incomplete with Comments- municipality must resubmit to County
- ☐ Informal Comments Only (Action Exempt from 239 Review)

Date Submitted: **5/16/2025**	Notes:	☐ Major Project
Date Received: **5/16/2025**		Referral #: **ZR25-127**
Date Requested: **5/27/2025**		
Date Required: **6/13/2025**	☐ Also mailed hard copy	Reviewer:
Date Transmitted: **5/27/2025**		

SUE SERINO
COUNTY EXECUTIVE

EOIN WRAFTER, AICP
COMMISSIONER

DUTCHESS COUNTY GOVERNMENT
DEPARTMENT OF PLANNING & DEVELOPMENT

May 27, 2025

To: Planning Board, City of Poughkeepsie
Re: ZR25-127, Batholomew 4-Unit Conversion
Parcel: 262207, 175 Mansion St

The Dutchess County Department of Planning and Development has reviewed the subject referral within the framework of General Municipal Law (Article 12B, §239-l/m).

ACTION
The applicant is seeking site plan approval for conversion of a one-family home into a four-family home. Much of the work on the site has already been completed.

COMMENTS
While we are pleased to see the creation of three additional housing units and the return of a dilapidated structure to productive use, we are disappointed that the historic quality of the building was not taken into consideration and that its many unique architectural features have been removed or covered during renovation. The Mansion Square area is not an official historic district, but it is fortunate to still have many historic residences, and its classic layout of homes around a central green is unique in Dutchess County. 175 Mansion Street contributed to the historic quality of the neighborhood prior to the recent work. While the changes cannot be undone, we suggest that as part of the site plan process the applicant should work with the Board's architectural consultant to determine changes that could be made to improve the aesthetics of the façade.

RECOMMENDATION
The Department recommends that the Board rely upon its own study of the facts in the case with due consideration of the above comments.

Eoin Wrafter, AICP
Commissioner
By

Dylan Tuttle, Senior Planner

Storm Water Pollution Prevention Plan For 175 Mansion Street

(Basic SWPPP)

Location:
175 Mansion Street
City of Poughkeepsie
County of Dutchess

Date: August 8, 2025



DAY | STOKOSA
ENGINEERING P.C.

3 Van Wyck Lane
Wappingers Falls, New York 12590
Phone: 845-223-3202

Table of Contents

OWNER'S/OPERATOR'S CERTIFICATION III
CONTRACTOR'S CERTIFICATION IV
SUBCONTRACTOR'S CERTIFICATION V
QUALIFIED PROFESSIONAL'S CREDENTIALS AND CERTIFICATION VI

1 INTRODUCTION 1

1.1 PROJECT BACKGROUND 1
1.2 PROPOSED PROJECT 1

2 EXISTING SITE FEATURES 2

2.1 TOPOGRAPHY 3
2.2 CULTURAL RESOURCES 4
2.3 WETLANDS 4

3 TEMPORARY EROSION & SEDIMENT CONTROL MEASURES 4

4 PERMANENT EROSION & SEDIMENT CONTROL MEASURES 5

5 CONSTRUCTION SCHEDULE 5

6 CONCLUSIONS 10

HydroCAD Drainage Analysis Sheets

LIST OF FIGURES

Figure A - Location Map 2
Figure B - Soils Map 3
Figure C – USGC Map 4

Owner's/Operator's Certification

"I certify under penalty of law that this document and all attachments were prepared under my direction or supervision in accordance with a system designed to assure that qualified personnel properly gather and evaluated the information submitted. Based on my inquiry of the persons or persons who manage the system, or those persons directly responsible for gathering the information, the information submitted is, to the best of my knowledge and belief, true, accurate, and complete. Further, I hereby certify that the SWPPP meets all Federal, State, and local erosion and sediment control requirements. I am aware that false statements made herein are punishable as a class A misdemeanor pursuant to Section 210.45 of the Penal Law."

Name (please print) _____

Title _____ **Date** _____

Address _____

Phone _____ **Email** _____

Signature _____

Contractor's Certification

"I hereby certify that I understand and agree to comply with the terms and conditions of the SWPPP and agree to implement any corrective actions identified by the qualified inspector during a site inspection. I also understand that the owner or operator must comply with the terms and conditions of the New York State Pollutant Discharge Elimination System ("SPDES") general permit for stormwater discharges from construction activities and that it is unlawful for any person to cause or contribute to a violation of water quality standards. Furthermore, I understand that certifying false, incorrect, or inaccurate information is a violation of the referenced permit and the laws of State of New York and could subject me to criminal, civil and/or administrative proceedings."

Contracting Firm Name (please print) _____

Address _____

Phone _____ **Fax** _____

Name (please print) _____

Title _____ **Date** _____

Signature _____

SWPPP Responsibilities _____

_____

_____

_____

Trained Individual Name (please print) _____

Title _____ **Date** _____

Signature _____

SWPPP Responsibilities _____

_____

_____

Note: All contractors involved with Stormwater related activities shall sign a contractor's certification form.

Subcontractor's Certification

"I hereby certify that I understand and agree to comply with the terms and conditions of the SWPPP and agree to implement any corrective actions identified by the qualified inspector during a site inspection. I also understand that the owner or operator must comply with the terms and conditions of the New York State Pollutant Discharge Elimination System ("SPDES") general permit for stormwater discharges from construction activities and that it is unlawful for any person to cause or contribute to a violation of water quality standards. Furthermore, I understand that certifying false, incorrect, or inaccurate information is a violation of the referenced permit and the laws of State of New York and could subject me to criminal, civil and/or administrative proceedings."

Subcontracting Firm Name (please print) _____

Address _____

Phone _____ **Fax** _____

Name (please print) _____

Title _____ **Date** _____

Signature _____

SWPPP Responsibilities _____

_____

_____

Trained Individual Name (please print) _____

Title _____ **Date** _____

Signature _____

SWPPP Responsibilities _____

_____

Note: All contractors involved with Stormwater related activities shall sign a contractor's certification form.

Qualified Professional's Credentials and Certification

"I hereby certify that I meet the criteria set forth in the General Permit to conduct site inspections for this project and that the appropriate erosion and sediment controls described in the SWPPP and as described in the following Pre-Construction Site Assessment Checklist have been adequately installed or implemented, ensuring the overall preparedness of this site for the commencement of construction."

Name (please print) _____

Title _____ **Date** _____

Address _____

Phone _____ **Email** _____

Signature _____

"Qualified Professional" means a person knowledgeable in the principles and practices of erosion and sediment controls, such as a Certified Professional in Erosion and Sediment Control (CPESC), soil scientist, licensed engineer or someone working under the direction and supervision of a licensed engineer (person must have experience in the principles and practices of erosion and sediment control).

1 Introduction

This Stormwater Pollution Prevention Plan (SWPPP) has been prepared for the 175 Mansion Street project. The application has been developed in accordance with New York State Department of Environmental Conservation (NYSDEC) technical standards as presented in the New York Standards and Specifications for Erosion and Sediment Control Manual, November 2016, and the New York State Stormwater Management Design Manual, July 31, 2024. This report has also been designed to meet the criteria requirements of the New York State Pollutant Discharge Elimination System (SPDES) General Permit GP-0-25-001.

1.1 Project Background

The project site is comprised of one parcel totaling 6,885 s.f. in size and currently contains an existing framed building and grassed area toward the rear of the property. The parcel tax map number 131300-6162-71-262207. .

A location map has been provided in Figure A below, which shows an aerial view of the site and the surrounding area.

1.2 Proposed Project

The development action proposed is to convert an existing single family building into a four - unit multi-family building. Site improvements include upgraded water service and rear parking lot with landscaping. The total site disturbance is 0.08 ac.

According to Table 1 within the NYSPDES General Permit Appendix B, residential development that disturbs over an acre, but less than five acres requires the preparation of a Basic SWPPP that include erosion and sediment controls. Disturbance to the site during construction will be minimized to every extent possible. Temporary erosion and sediment control measures have been provided and locations have been shown on the plan to indicate the limits of disturbance and to delineate the areas deemed necessary for re-grading and clearing during construction. This report has been designed to offer temporary erosion and sediment control mitigation practices during the construction phase in an effort to reduce the sediment laden runoff created by the disturbed areas within the limits of construction disturbance.

A NYSDEC construction activity permit ~ N.O.I. Does not have to be submitted for this project as it disturbs less than 1.0 ac, however the components of a NYSDEC SWPPP are being followed and outlined below.

Drainage System Design

The rear of the project site is grassed and proposed to be converted to an impervious parking lot. Cultec units have been proposed to mitigate all increases in imperious surfaces via infiltration and retention. The chambers are sized based upon 6’’ of infiltration per our based upon initial

soils testing. The chambers hold a 100-year design storm, therefore no discharge is released to the surface by default below pre-development runoff values. Refer to HydroCAD analysis on the plan and below.

Figure A - Location Map



2 Existing Site Features

The site in the present condition contains an existing single family dwelling with grassed area in the rear of the property. No wetlands are identified per DC GIS review.

The official soil types indicated by the USDA National Resources Conservation Service for the Site are listed below. They Refer to the following site soil descriptions and soils map in Figure Bfor the soil conditions presently found on the site.

UR Urban Land

Hydrologic Soil Classification = D

Figure B - Soils Map



2.1 Topography

Due to the natural topography of the land, the development area site drains toward the western portion of the property. Figure C below for a topographical map of the site and the surrounding area.

Figure C – USGC Map

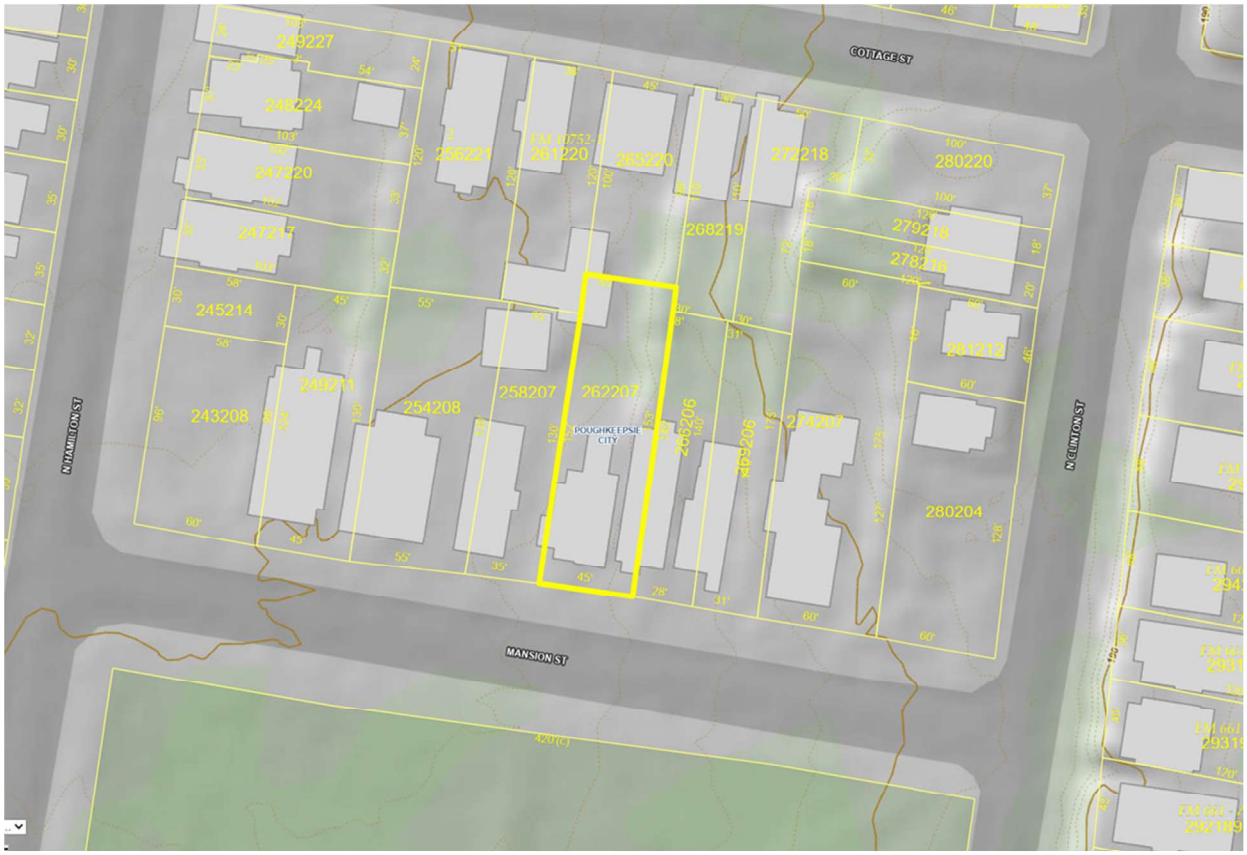

2.2 Cultural Resources

According to the online NYS DEC environmental mapper screening tool (https://www.dec.ny.gov/eafmapper/) the project site is not located in an area of archeological sensitivity.

2.3 Wetlands

No wetlands existing on the property as per DC GIS and NYSDEC Mapper

3 Temporary Erosion & Sediment Control Measures

This SWPPP adheres to the erosion and sediment control requirements as described in the New York State Standards and Specifications for Erosion and Sediment Control. Construction on the

project site involves the disturbance of greater than one (1) acre of soil and, therefore, requires GP-0-25-001 permit coverage. Coverage under this permit requires that a comprehensive Erosion and Sediment Control Plan be developed for the site during the construction phase.

The following items are proposed to be used on site and are temporary in nature, in that they are installed prior to construction commencing and will be removed upon final stabilization of the site:

- Silt Fence
- Stock Pile
- Dust Control
- Truck washout
- Stabilized Entrance
- Temporary Seeding.

Please refer to Appendix H herein for specific details related to the referenced items

4 Permanent Erosion & Sediment Control Measures

This SWPPP adheres to the erosion and sediment control requirements as described in the New York State Standards and Specifications for Erosion and Sediment Control. Construction on the project site involves the disturbance of greater than one (1) acre of soil and, therefore, requires GP-0-25-001 permit coverage. Coverage under this permit requires that a comprehensive Erosion and Sediment Control Plan be developed for the site during the construction phase.

The following items are proposed to be used on site and are permanent in nature, in that they are installed during and/or at the end of construction and will be not be removed upon final stabilization of the site or are:

- Plantings
- Land grading
- Mulching
- Soil Restoration
- Top soiling

Please refer to the Appendix G herein for specific details related to the referenced items.

5 Construction Schedule

A construction schedule for the site is required and must be strictly followed. Please refer to the construction schedule outlined below:

The construction sequence shown on the attached plan will be strictly followed unless a modified plan is submitted for review and approval by the City.

5.1 Pre-Construction Schedule

Pre-construction sequence:

1. Hold a pre-construction meeting with the site engineer, contractor, City stormwater management officer. Place a copy of the swppp report on site along with a copy of the inspector's logbook containing copies of the weekly inspections. Weekly inspection reports are to be scanned and emailed to the City stormwater management

officer. (applicant's erosion & sediment control inspection agent shall be a “qualified professional” and conduct an inspection on a weekly basis)

5.2 Construction sequence:

1. Obtain swppp approval from the City of Poughkeepsie is required prior to construction.
2. Install and stabilize temporary erosion & sediment control measures as shown on the swppp plan.
3. Confirm utility locations. Call 1-800-962-7962 or visit www.digsafelynewyork.com. Special attention shall be paid to the existing water main location in the county right-of-way.
4. Install silt fence as shown.
5. Rough grade the driveway and install the stabilized construction entrance at the driveway entrance under construction.
6. Perform improvements within the county right-of-way as shown.
7. Construct individual lot improvements as shown on the approved plot plan.
8. Upon completion of final grading of any area, seed and stabilize.
9. Once the site is stabilized, remove all accumulated sediment from sediment traps. Install driveway drainage improvements and cultec system. Provide inlet protection until lots are stabilized.
10. Replace check dams as required. Check dams to remain as permanent sediment control.
11. Topsoil, seed and mulch all disturbed areas that have obtained finished grade elevations.
12. Seed and mulch all disturbed areas that will not be re-disturbed for at least 14 days.
13. Finalize building construction.
14. Finalize driveway surface treatment
15. Finalize all landscaping.

16. The drainage system shall checked for any sediment build-up, sediment removed, system flushed clean with water, system inspected by the ms4 officer, check dams inspected prior to closing building permit out.

17. Once all major site disturbance activities have ceased, final stabilization and drainage inspection accepted by the building department.

18. Terminate erosion control inspections.

Construction waste management

Construction waste management practices are designed to maintain a clean and orderly work environment. This will reduce the potential for significant materials to come into contact with stormwater. A maintenance schedule shall be developed for these areas. The general contractor shall implement the following practices:

Material resulting from the clearing and grubbing operation will be stockpiled up slope from adequate sedimentation controls.

Equipment cleaning, maintenance, and repair areas shall be designated and protected by a temporary perimeter berm.

The use of detergents for large scale washing is prohibited (i.e., vehicles, buildings, pavement surfaces, etc.).

Spill Prevention and Response
A Spill Prevention and Response Plan shall be developed for the site by the general contractor. The plan shall detail the steps needed to be followed in the event of an accidental spill and shall identify contact names and phone numbers of people and agencies that must be notified.

The plan shall include Material Safety Data Sheets (MSDS) for all materials to be stored on-site. All workers on-site will be required to be trained on safe handling and spill prevention procedures for all materials used during construction. Regular tailgate safety meetings shall be held and all workers that are expected on the site during the week shall be required to attend.

Material Storage
Construction materials shall be stored in a dedicated staging area. The staging area shall be located in an area that minimizes the impacts of the construction materials effecting stormwater quality.

Chemicals, paints, solvents, fertilizers, and other toxic material must be stored in waterproof containers. Except during application, the contents must be kept in trucks or within storage facilities. Runoff containing such material must be collected, removed from the site, treated, and disposed at an approved solid waste or chemical disposal facility.

Temporary Concrete Washout Facility

Temporary concrete washout facilities should be located a minimum of 50 ft from storm drain inlets, open drainage facilities, and watercourses. Each facility should be located away from construction traffic or access areas to prevent disturbance or tracking. A sign should be installed adjacent to each washout facility to inform concrete equipment operators to utilize the proper facilities.

When temporary concrete washout facilities are no longer required for the work, the hardened concrete shall be removed and disposed of. Materials used to construct the temporary concrete washout facilities shall be removed from the site and disposed of. Holes, depressions, or other ground disturbance caused by the removal of the temporary concrete washout facilities shall be backfilled and/or repaired and seeded and mulched for final stabilization.

Solid Waste Disposal

No solid materials, including building materials, are allowed to be discharged from the site with stormwater. All solid waste, including disposable materials incidental to the major construction activities, must be collected, and placed in containers. The containers will be emptied periodically by a contract trash disposal service and hauled away from the site.

Substances that have the potential for polluting surface and/or groundwater must be controlled by whatever means necessary to ensure that they do not discharge from the site. As an example, special care must be exercised during equipment fueling and servicing operations. If a spill occurs, it must be contained and disposed so that it will not flow from the site or enter groundwater, even if this requires removal, treatment, and disposal of soil. In this regard, potentially polluting substances should be handled in a manner consistent with the impact they represent.

Water Source

Non-stormwater components of site discharge must be clean water. Water used for construction, which discharges from the site, must originate from a public water supply or private well approved by the Health Department. Water used for construction that does not originate from an approved public supply must not discharge from the site. It can be retained in the ponds until it infiltrates and evaporates.

6 Conclusions

The SWPPP (Stormwater Pollution Prevention Plan) for the site to be known as the "175 Mansion Street" has been designed in accordance with the *New York Standards and Specifications for Sediment and Erosion Control Manual November 2016*, and the *New York State Stormwater Management Design Manual July 31, 2024*. All BMP (Best Management Practices) have been applied to the site to ensure the proper control of any erosion and sediment created on site from disturbance activities. The City of Poughkeepsie building inspector, City Engineer and NYSDEC representative have the authority to modify, add or eliminate any erosion control practice on the construction site.

HydroCAD Analysis

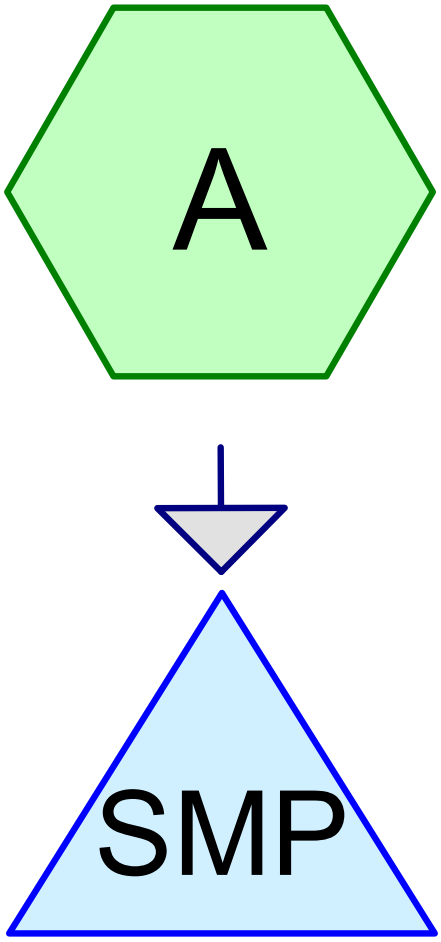

Subcat Reach Pond Link

Routing Diagram for Culvert
Prepared by Day & Stokosa Engineering PC, Printed 8/9/2025
HydroCAD® 10.00-22 s/n 04728 © 2018 HydroCAD Software Solutions LLC

Summary for Subcatchment A:

Runoff = 0.19 cfs @ 12.08 hrs, Volume= 0.014 af, Depth= 2.17"

Runoff by SCS TR-20 method, UH=SCS, Weighted-CN, Time Span= 0.00-72.00 hrs, dt= 0.01 hrs
Type III 24-hr 1 yr Rainfall=2.61"

Area (sf)	CN	Description
3,031	98	Unconnected pavement, HSG D
338	80	>75% Grass cover, Good, HSG D
3,369	96	Weighted Average
338		10.03% Pervious Area
3,031		89.97% Impervious Area
3,031		100.00% Unconnected

Tc (min)	Length (feet)	Slope (ft/ft)	Velocity (ft/sec)	Capacity (cfs)	Description
1.0	88	0.0230	1.48		**Sheet Flow,** Smooth surfaces n= 0.011 P2= 3.50"
1.0	88	Total, Increased to minimum Tc = 6.0 min			

Subcatchment A:

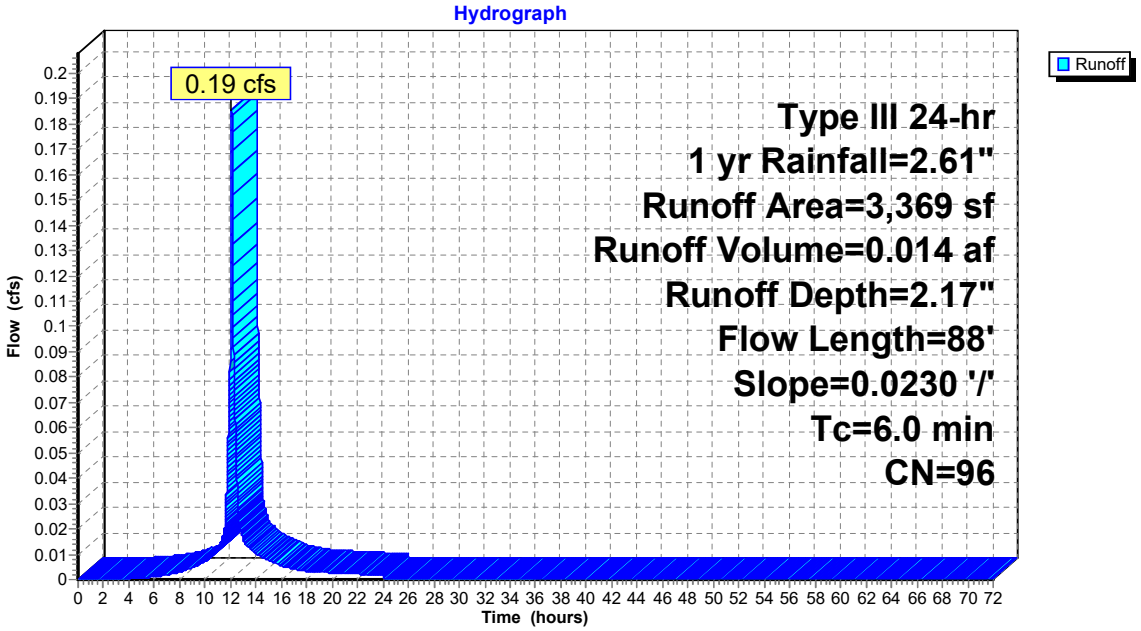

Summary for Pond SMP:

Inflow Area = 0.077 ac, 89.97% Impervious, Inflow Depth = 2.17" for 1 yr event
Inflow = 0.19 cfs @ 12.08 hrs, Volume= 0.014 af
Outflow = 0.04 cfs @ 12.49 hrs, Volume= 0.014 af, Atten= 78%, Lag= 24.2 min
Discarded = 0.04 cfs @ 12.49 hrs, Volume= 0.014 af

Routing by Dyn-Stor-Ind method, Time Span= 0.00-72.00 hrs, dt= 0.01 hrs / 3
Peak Elev= 166.54' @ 12.49 hrs Surf.Area= 0.009 ac Storage= 0.003 af
Flood Elev= 169.80' Surf.Area= 0.009 ac Storage= 0.020 af

Plug-Flow detention time= (not calculated: outflow precedes inflow)
Center-of-Mass det. time= 17.5 min (797.6 - 780.1)

Volume	Invert	Avail.Storage	Storage Description
#1A	165.85'	0.008 af	**16.00'W x 24.50'L x 3.54'H Field A** 0.032 af Overall - 0.012 af Embedded = 0.020 af x 40.0% Voids
#2A	166.35'	0.012 af	**Cultec R-330XLHD** x 9 Inside #1 Effective Size= 47.8"W x 30.0"H => 7.45 sf x 7.00'L = 52.2 cf Overall Size= 52.0"W x 30.5"H x 8.50'L with 1.50' Overlap Row Length Adjustment= +1.50' x 7.45 sf x 3 rows
		0.020 af	Total Available Storage

Storage Group A created with Chamber Wizard

Device	Routing	Invert	Outlet Devices
#1	Discarded	165.85'	**4.000 in/hr Exfiltration over Wetted area**

Discarded OutFlow Max=0.04 cfs @ 12.49 hrs HW=166.54' (Free Discharge)
1=Exfiltration (Exfiltration Controls 0.04 cfs)

Pond SMP:

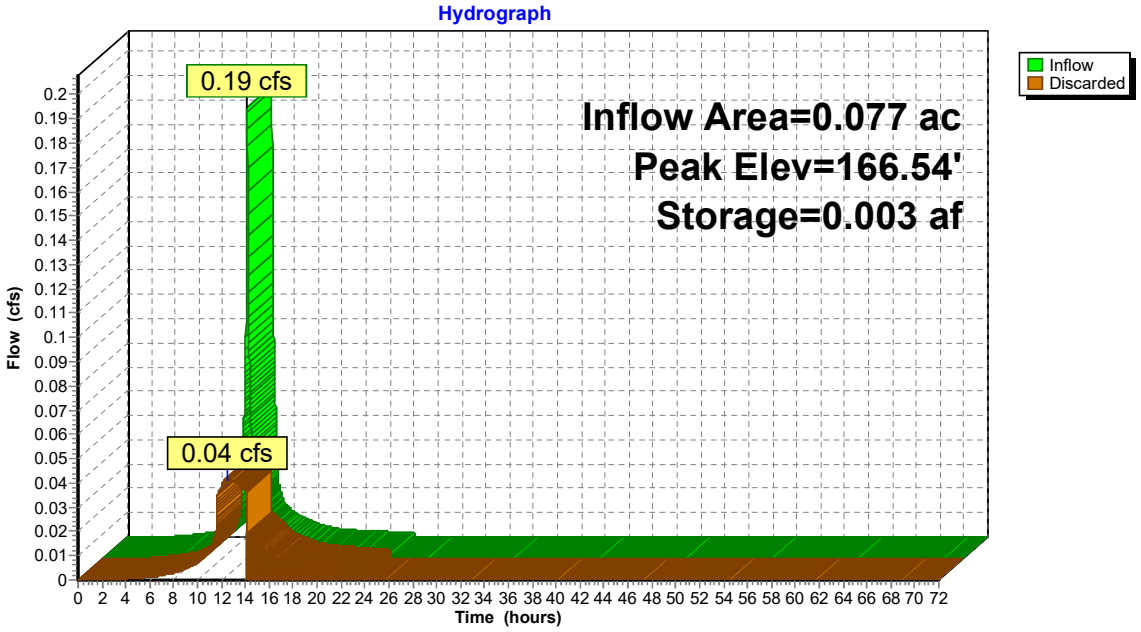

Summary for Subcatchment A:

Runoff = 0.35 cfs @ 12.08 hrs, Volume= 0.027 af, Depth= 4.20"

Runoff by SCS TR-20 method, UH=SCS, Weighted-CN, Time Span= 0.00-72.00 hrs, dt= 0.01 hrs
Type III 24-hr 10 yr Rainfall=4.67"

Area (sf)	CN	Description
3,031	98	Unconnected pavement, HSG D
338	80	>75% Grass cover, Good, HSG D
3,369	96	Weighted Average
338		10.03% Pervious Area
3,031		89.97% Impervious Area
3,031		100.00% Unconnected

Tc (min)	Length (feet)	Slope (ft/ft)	Velocity (ft/sec)	Capacity (cfs)	Description
1.0	88	0.0230	1.48		**Sheet Flow,** Smooth surfaces n= 0.011 P2= 3.50"
1.0	88	Total, Increased to minimum Tc = 6.0 min			

Subcatchment A:

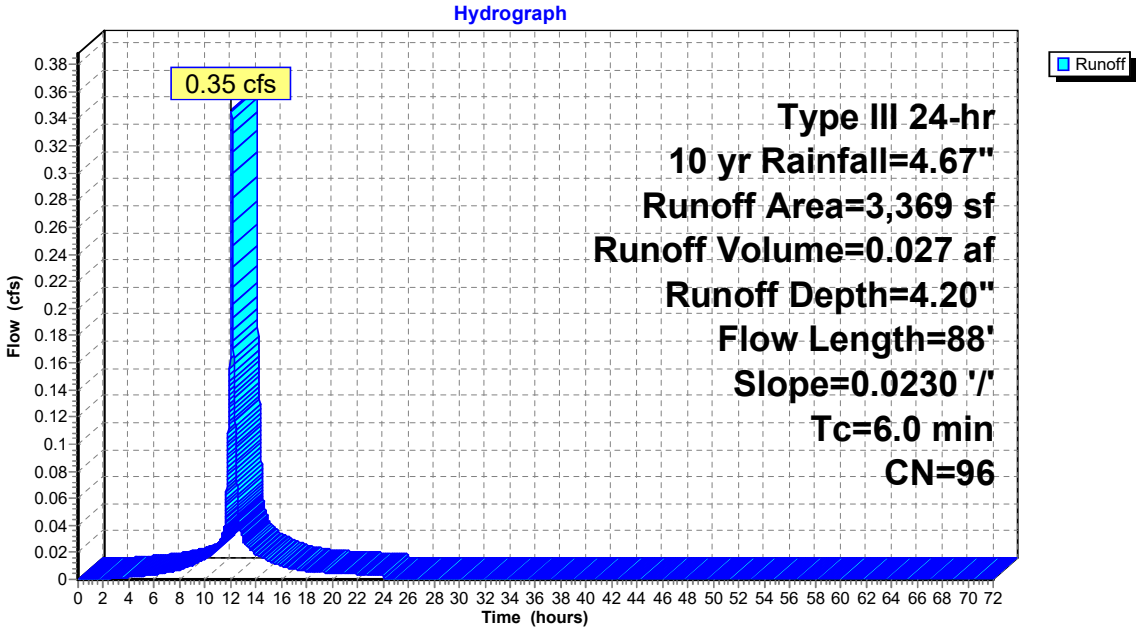

Summary for Pond SMP:

Inflow Area = 0.077 ac, 89.97% Impervious, Inflow Depth = 4.20" for 10 yr event
Inflow = 0.35 cfs @ 12.08 hrs, Volume= 0.027 af
Outflow = 0.05 cfs @ 12.60 hrs, Volume= 0.027 af, Atten= 86%, Lag= 30.8 min
Discarded = 0.05 cfs @ 12.60 hrs, Volume= 0.027 af

Routing by Dyn-Stor-Ind method, Time Span= 0.00-72.00 hrs, dt= 0.01 hrs / 3
Peak Elev= 167.26' @ 12.60 hrs Surf.Area= 0.009 ac Storage= 0.008 af
Flood Elev= 169.80' Surf.Area= 0.009 ac Storage= 0.020 af

Plug-Flow detention time= (not calculated: outflow precedes inflow)
Center-of-Mass det. time= 50.6 min (814.6 - 764.0)

Volume	Invert	Avail.Storage	Storage Description
#1A	165.85'	0.008 af	**16.00'W x 24.50'L x 3.54'H Field A** 0.032 af Overall - 0.012 af Embedded = 0.020 af x 40.0% Voids
#2A	166.35'	0.012 af	**Cultec R-330XLHD** x 9 Inside #1 Effective Size= 47.8"W x 30.0"H => 7.45 sf x 7.00'L = 52.2 cf Overall Size= 52.0"W x 30.5"H x 8.50'L with 1.50' Overlap Row Length Adjustment= +1.50' x 7.45 sf x 3 rows
		0.020 af	Total Available Storage

Storage Group A created with Chamber Wizard

Device	Routing	Invert	Outlet Devices
#1	Discarded	165.85'	**4.000 in/hr Exfiltration over Wetted area**

Discarded OutFlow Max=0.05 cfs @ 12.60 hrs HW=167.26' (Free Discharge)
1=Exfiltration (Exfiltration Controls 0.05 cfs)

Pond SMP:

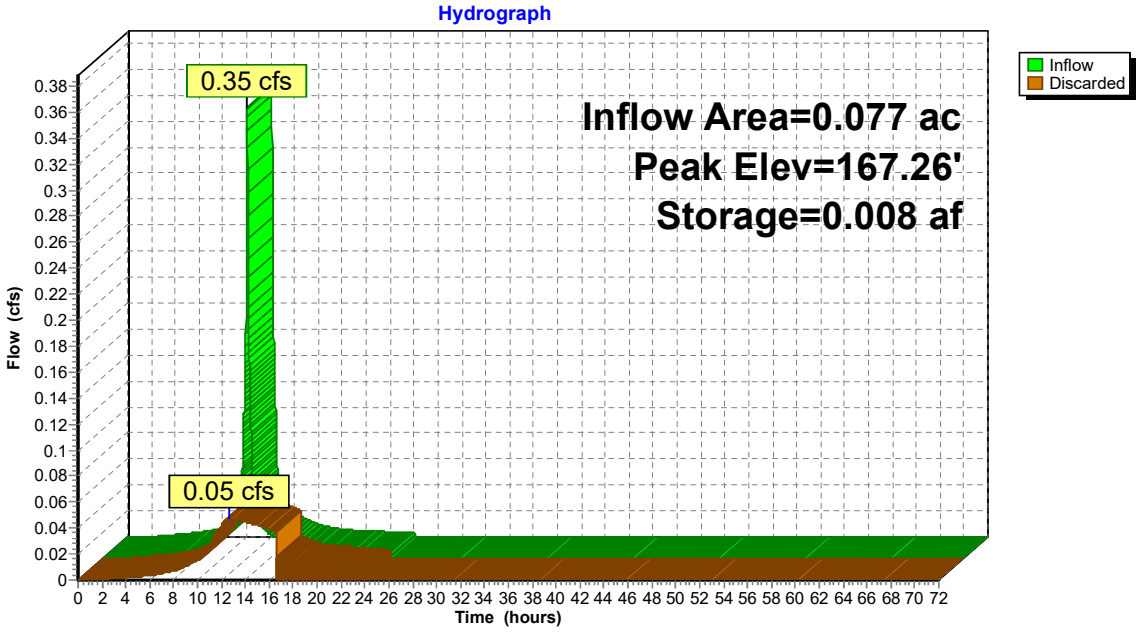

Summary for Subcatchment A:

Runoff = 0.62 cfs @ 12.08 hrs, Volume= 0.050 af, Depth= 7.73"

Runoff by SCS TR-20 method, UH=SCS, Weighted-CN, Time Span= 0.00-72.00 hrs, dt= 0.01 hrs
Type III 24-hr 100 yr Rainfall=8.21"

Area (sf)	CN	Description
3,031	98	Unconnected pavement, HSG D
338	80	>75% Grass cover, Good, HSG D
3,369	96	Weighted Average
338		10.03% Pervious Area
3,031		89.97% Impervious Area
3,031		100.00% Unconnected

Tc (min)	Length (feet)	Slope (ft/ft)	Velocity (ft/sec)	Capacity (cfs)	Description
1.0	88	0.0230	1.48		**Sheet Flow,** Smooth surfaces n= 0.011 P2= 3.50"
1.0	88	Total, Increased to minimum Tc = 6.0 min			

Subcatchment A:

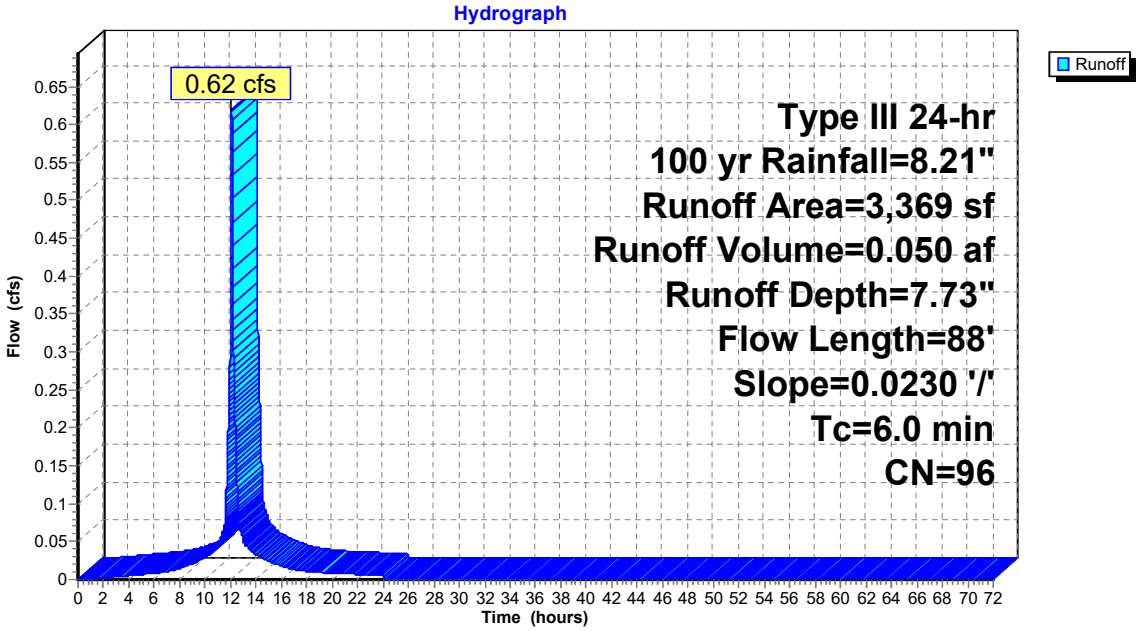

Summary for Pond SMP:

Inflow Area = 0.077 ac, 89.97% Impervious, Inflow Depth = 7.73" for 100 yr event
Inflow = 0.62 cfs @ 12.08 hrs, Volume= 0.050 af
Outflow = 0.06 cfs @ 12.86 hrs, Volume= 0.050 af, Atten= 90%, Lag= 46.6 min
Discarded = 0.06 cfs @ 12.86 hrs, Volume= 0.050 af

Routing by Dyn-Stor-Ind method, Time Span= 0.00-72.00 hrs, dt= 0.01 hrs / 3
Peak Elev= 169.04' @ 12.86 hrs Surf.Area= 0.009 ac Storage= 0.018 af
Flood Elev= 169.80' Surf.Area= 0.009 ac Storage= 0.020 af

Plug-Flow detention time= (not calculated: outflow precedes inflow)
Center-of-Mass det. time= 108.7 min (860.6 - 751.9)

Volume	Invert	Avail.Storage	Storage Description
#1A	165.85'	0.008 af	**16.00'W x 24.50'L x 3.54'H Field A** 0.032 af Overall - 0.012 af Embedded = 0.020 af x 40.0% Voids
#2A	166.35'	0.012 af	**Cultec R-330XLHD** x 9 Inside #1 Effective Size= 47.8"W x 30.0"H => 7.45 sf x 7.00'L = 52.2 cf Overall Size= 52.0"W x 30.5"H x 8.50'L with 1.50' Overlap Row Length Adjustment= +1.50' x 7.45 sf x 3 rows
		0.020 af	Total Available Storage

Storage Group A created with Chamber Wizard

Device	Routing	Invert	Outlet Devices
#1	Discarded	165.85'	**4.000 in/hr Exfiltration over Wetted area**

Discarded OutFlow Max=0.06 cfs @ 12.86 hrs HW=169.04' (Free Discharge)
1=Exfiltration (Exfiltration Controls 0.06 cfs)

Pond SMP:

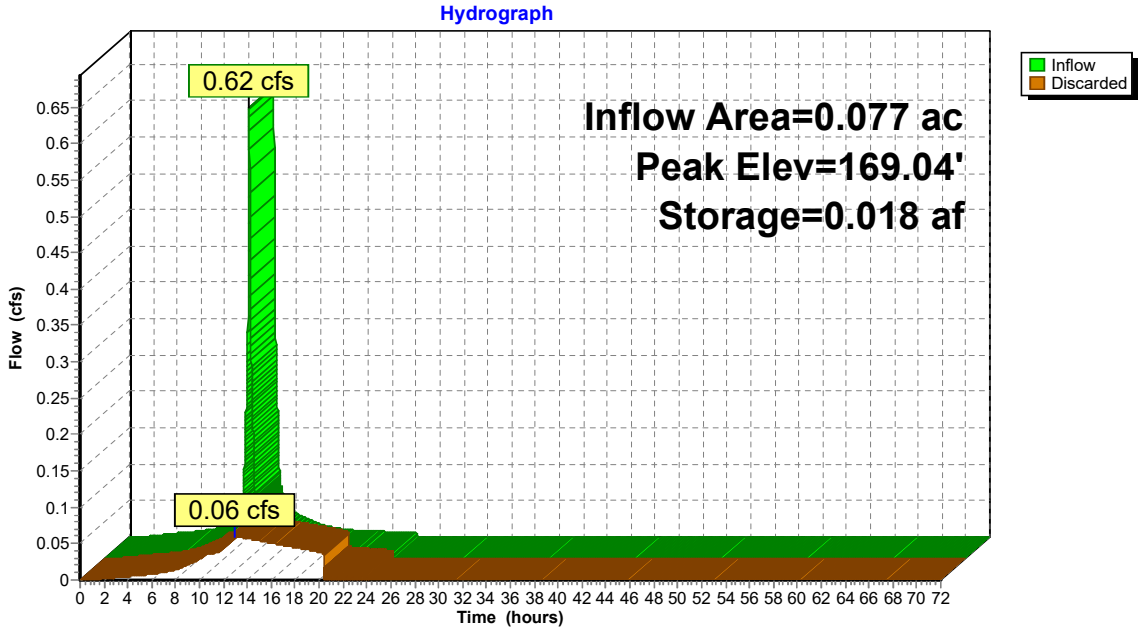

Appendix

Appendix A

Soil Data



Area of Interest (AOI) | Soil Map | Soil Da

Search

Map Unit Legend

Legend

Dutchess County, New York (NY027)

Dutchess County, New York (NY027)

Map Unit Symbol	Map Unit Name	Acres in AOI	Percent of AOI
Ur	Urban land	0.4	100.0%
Totals for Area of Interest		**0.4**	**100.0%**

Appendix B

Erosion & Sediment Control Plan (Refer to Plan Set)

Appendix C

Erosion and Sediment Control Details

STANDARD AND SPECIFICATIONS FOR PERMANENT CONSTRUCTION AREA PLANTING



Definition & Scope

Establishing **permanent** grasses with other forbs and/or shrubs to provide a minimum 80% perennial vegetative cover on areas disturbed by construction and critical areas to reduce erosion and sediment transport. Critical areas may include but are not limited to steep excavated cut or fill slopes as well as eroding or denuded natural slopes and areas subject to erosion.

Conditions Where Practice Applies

This practice applies to all disturbed areas void of, or having insufficient, cover to prevent erosion and sediment transport. See additional standards for special situations such as sand dunes and sand and gravel pits.

Criteria

All water control measures will be installed as needed prior to final grading and seedbed preparation. Any severely compacted sections will require chiseling or disking to provide an adequate rooting zone, to a minimum depth of 12", see Soil Restoration Standard. The seedbed must be prepared to allow good soil to seed contact, with the soil not too soft and not too compact. Adequate soil moisture must be present to accomplish this. If surface is powder dry or sticky wet, postpone operations until moisture changes to a favorable condition. If seeding is accomplished within 24 hours of final grading, additional scarification is generally not needed, especially on ditch or stream banks. Remove all stones and other debris from the surface that are greater than 4 inches, or that will interfere with future mowing or maintenance.

Soil amendments should be incorporated into the upper 2 inches of soil when feasible. **The soil should be tested to determine the amounts of amendments needed.** Apply ground agricultural limestone to attain a pH of 6.0 in the upper 2 inches of soil. If soil must be fertilized before results of a soil test can be obtained to determine fertilizer needs, apply commercial fertilizer at 600 lbs. per acre of 5-5 -10 or equivalent. If manure is used, apply a quantity to meet the nutrients of the above fertilizer. This requires an appropriate manure analysis prior to applying to the site. Do not use manure on sites to be planted with birdsfoot trefoil or in the path of concentrated water flow.

Seed mixtures may vary depending on location within the state and time of seeding. Generally, warm season grasses should only be seeded during early spring, April to May. These grasses are primarily used for vegetating excessively drained sands and gravels. See Standard and Specification for Sand and Gravel Mine Reclamation. Other grasses may be seeded any time of the year when the soil is not frozen and is workable. When legumes such as birdsfoot trefoil are included, spring seeding is preferred. See Table 4.4, "Permanent Construction Area Planting Mixture Recommendations" for additional seed mixtures.

General Seed Mix:	Variety	lbs./ acre	lbs/1000 sq. ft.
Red Clover[1] OR	Acclaim, Rally, Red Head II, Renegade	8[2]	0.20
Common white clover[1]	Common	8	0.20
PLUS			
Creeping Red Fescue	Common	20	0.45
PLUS			
Smooth Bromegrass OR	Common	2	0.05
Ryegrass (perennial)	Pennfine/Linn	5	0.10

[1] add inoculant immediately prior to seeding
[2] Mix 4 lbs each of Empire and Pardee OR 4 lbs of Birdsfoot and 4 lbs white clover per acre. All seeding rates are given for Pure Live Seed (PLS)

Pure Live Seed, or (PLS) refers to the amount of live seed in a lot of bulk seed. Information on the seed bag label includes the type of seed, supplier, test date, source of seed, purity, and germination. Purity is the percentage of pure seed. Germination is the percentage of pure seed that will produce normal plants when planted under favorable conditions.

To compute Pure Live Seed multiply the "germination percent" times the "purity" and divide that by 100 to get Pure Live Seed.

$$\text{Pure Live Seed (PLS)} = \frac{\%\,\text{Germination} \times \%\,\text{Purity}}{100}$$

For example, the PLS for a lot of Kentucky Blue grass with 75% purity and 96% germination would be calculated as follows:

$$\frac{(96) \times (75)}{100} = 72\%\ \text{Pure Live Seed}$$

For 10lbs of PLS from this lot =

$$\frac{10}{0.72} = 13.9\ \text{lbs}$$

Therefore, 13.9 lbs of seed is the actual weight needed to meet 10lbs PSL from this specific seed lot.

Time of Seeding: The optimum timing for the general seed mixture is early spring. Permanent seedings may be made any time of year if properly mulched and adequate moisture is provided. Late June through early August is not a good time to seed, but may facilitate covering the land without additional disturbance if construction is completed. Portions of the seeding may fail due to drought and heat. These areas may need reseeding in late summer/fall or the following spring.

Method of seeding: Broadcasting, drilling, cultipack type seeding, or hydroseeding are acceptable methods. Proper soil to seed contact is key to successful seedings.

Mulching: Mulching is essential to obtain a uniform stand of seeded plants. Optimum benefits of mulching new seedings are obtained with the use of small grain straw applied at a rate of 2 tons per acre, and anchored with a netting or tackifier. See the Standard and Specifications for Mulching for choices and requirements.

Irrigation: Watering may be essential to establish a new seeding when a drought condition occurs shortly after a new seeding emerges. Irrigation is a specialized practice and care must be taken not to exceed the application rate for the soil or subsoil. When disconnecting irrigation pipe, be sure pipes are drained in a safe manor, not creating an erosion concern.



80% Perennial Vegetative Cover



50% Perennial Vegetative Cover

Table 4.4
Permanent Construction Area Planting Mixture Recommendations

Seed Mixture	Variety	Rate in lbs./acre (PLS)	Rate in lbs./ 1, 000 ft^2
Mix #1			
Creeping red fescue	Ensylva, Pennlawn, Boreal	10	.25
Perennial ryegrass	Pennfine, Linn	10	.25
*This mix is used extensively for shaded areas.			
Mix #2			
Switchgrass	Shelter, Pathfinder, Trailblazer, or Blackwell	20	.50
*This rate is in pure live seed, this would be an excellent choice along the upland edge of a wetland to filter runoff and provide wildlife benefits. In areas where erosion may be a problem, a companion seeding of sand lovegrass should be added to provide quick cover at a rate of 2 lbs. per acre (0.05 lbs. per 1000 sq. ft.).			
Mix #3			
Switchgrass	Shelter, Pathfinder, Trailblazer, or Blackwell	4	.10
Big bluestem	Niagara	4	.10
Little bluestem	Aldous or Camper	2	.05
Indiangrass	Rumsey	4	.10
Coastal panicgrass	Atlantic	2	.05
Sideoats grama	El Reno or Trailway	2	.05
Wildflower mix		.50	.01
*This mix has been successful on sand and gravel plantings. It is very difficult to seed without a warm season grass seeder such as a Truax seed drill. Broadcasting this seed is very difficult due to the fluffy nature of some of the seed, such as bluestems and indiangrass.			
Mix #4			
Switchgrass	Shelter, Pathfinder, Trailblazer, or Blackwell	10	.25
Coastal panicgrass	Atlantic	10	.25
*This mix is salt tolerant, a good choice along the upland edge of tidal areas and roadsides.			
Mix #5			
Saltmeadow cordgrass (Spartina patens)—This grass is used for tidal shoreline protection and tidal marsh restoration. It is planted by vegetative stem divisions. 'Cape' American beachgrass can be planted for sand dune stabilization above the saltmeadow cordgrass zone.			
Mix #6			
Creeping red fescue	Ensylva, Pennlawn, Boreal	20	.45
Chewings Fescue	Common	20	.45
Perennial ryegrass	Pennfine, Linn	5	.10
Red Clover	Common	10	.45
*General purpose erosion control mix. Not to be used for a turf planting or play grounds.			

STANDARD AND SPECIFICATIONS FOR LANDGRADING



Definition & Scope

Permanent reshaping of the existing land surface by grading in accordance with an engineering topographic plan and specification to provide for erosion control and vegetative establishment on disturbed, reshaped areas.

Design Criteria

The grading plan should be based upon the incorporation of building designs and street layouts that fit and utilize existing topography and desirable natural surrounding to avoid extreme grade modifications. Information submitted must provide sufficient topographic surveys and soil investigations to determine limitations that must be imposed on the grading operation related to slope stability, effect on adjacent properties and drainage patterns, measures for drainage and water removal, and vegetative treatment, etc.

Many municipalities and counties have regulations and design procedures already established for land grading and cut and fill slopes. Where these requirements exist, they shall be followed.

The plan must show existing and proposed contours of the area(s) to be graded. The plan shall also include practices for erosion control, slope stabilization, safe disposal of runoff water and drainage, such as waterways, lined ditches, reverse slope benches (include grade and cross section), grade stabilization structures, retaining walls, and surface and subsurface drains. The plan shall also include phasing of these practices. The following shall be incorporated into the plan:

1. Provisions shall be made to safely convey surface runoff to storm drains, protected outlets, or to stable water courses to ensure that surface runoff will not damage slopes or other graded areas; see standards and specifications for Grassed Waterway, Diversion, or Grade Stabilization Structure.

2. Cut and fill slopes that are to be stabilized with grasses shall not be steeper than 2:1. When slopes exceed 2:1, special design and stabilization consideration are required and shall be adequately shown on the plans. (Note: Where the slope is to be mowed, the slope should be no steeper than 3:1, although 4:1 is preferred because of safety factors related to mowing steep slopes.)

3. Reverse slope benches or diversion shall be provided whenever the vertical interval (height) of any 2:1 slope exceeds 20 feet; for 3:1 slope it shall be increased to 30 feet and for 4:1 to 40 feet. Benches shall be located to divide the slope face as equally as possible and shall convey the water to a stable outlet. Soils, seeps, rock outcrops, etc., shall also be taken into consideration when designing benches.

   A. Benches shall be a minimum of six feet wide to provide for ease of maintenance.

   B. Benches shall be designed with a reverse slope of 6:1 or flatter to the toe of the upper slope and with a minimum of one foot in depth. Bench gradient to the outlet shall be between 2 percent and 3 percent, unless accompanied by appropriate design and computations.

   C. The flow length within a bench shall not exceed 800 feet unless accompanied by appropriate design and computations; see Standard and Specifications for Diversion on page 3.9

4. Surface water shall be diverted from the face of all cut and/or fill slopes by the use of diversions, ditches and swales or conveyed downslope by the use of a designed structure, except where:

   A. The face of the slope is or shall be stabilized and the face of all graded slopes shall be protected from surface runoff until they are stabilized.

   B. The face of the slope shall not be subject to any concentrated flows of surface water such as from natural drainage ways, graded ditches, downspouts, etc.

   C. The face of the slope will be protected by anchored stabilization matting, sod, gravel, riprap, or other stabilization method.

5. Cut slopes occurring in ripable rock shall be serrated as shown in Figure 4.9 on page 4.26. The serrations shall be made with conventional equipment as the excavation is made. Each step or serration shall be constructed on the contour and will have steps cut at nominal two-foot intervals with nominal three-foot horizontal shelves. These steps will vary depending on the slope ratio or the cut slope. The nominal slope line is 1 ½: 1. These steps will weather and act to hold moisture, lime, fertilizer, and seed thus producing a much quicker and longer-lived vegetative cover and better slope stabilization. Overland flow shall be diverted from the top of all serrated cut slopes and carried to a suitable outlet.

6. Subsurface drainage shall be provided where necessary to intercept seepage that would otherwise adversely affect slope stability or create excessively wet site conditions.

7. Slopes shall not be created so close to property lines as to endanger adjoining properties without adequately protecting such properties against sedimentation, erosion, slippage, settlement, subsidence, or other related damages.

8. Fill material shall be free of brush, rubbish, rocks, logs, stumps, building debris, and other objectionable material. It should be free of stones over two (2) inches in diameter where compacted by hand or mechanical tampers or over eight (8) inches in diameter where compacted by rollers or other equipment. Frozen material shall not be placed in the fill nor shall the fill material be placed on a frozen foundation.

9. Stockpiles, borrow areas, and spoil shall be shown on the plans and shall be subject to the provisions of this Standard and Specifications.

10. All disturbed areas shall be stabilized structurally or vegetatively in compliance with the Permanent Construction Area Planting Standard on page 4.42.

Construction Specifications

See Figures 4.9 and 4.10 for details.

1. All graded or disturbed areas, including slopes, shall be protected during clearing and construction in accordance with the erosion and sediment control plan until they are adequately stabilized.

2. All erosion and sediment control practices and measures shall be constructed, applied and maintained in accordance with the erosion and sediment control plan and these standards.

3. Topsoil required for the establishment of vegetation shall be stockpiled in amount necessary to complete finished grading of all exposed areas.

4. Areas to be filled shall be cleared, grubbed, and stripped of topsoil to remove trees, vegetation, roots, or other objectionable material.

5. Areas that are to be topsoiled shall be scarified to a minimum depth of four inches prior to placement of topsoil.

6. All fills shall be compacted as required to reduce erosion, slippage, settlement, subsidence, or other related problems. Fill intended to support buildings, structures, and conduits, etc., shall be compacted in accordance with local requirements or codes.

7. All fill shall be placed and compacted in layers not to exceed 9 inches in thickness.

8. Except for approved landfills or nonstructural fills, fill material shall be free of frozen particles, brush, roots, sod, or other foreign objectionable materials that would interfere with, or prevent, construction of satisfactory fills.

9. Frozen material or soft, mucky or highly compressible materials shall not be incorporated into fill slopes or structural fills.

10. Fill shall not be placed on saturated or frozen surfaces.

11. All benches shall be kept free of sediment during all phases of development.

12. Seeps or springs encountered during construction shall be handled in accordance with the Standard and Specification for Subsurface Drain on page 3.48 or other approved methods.

13. All graded areas shall be permanently stabilized immediately following finished grading.

14. Stockpiles, borrow areas, and spoil areas shall be shown on the plans and shall be subject to the provisions of this Standard and Specifications.



Figure 4.9
Typical Section of Serrated Cut Slope

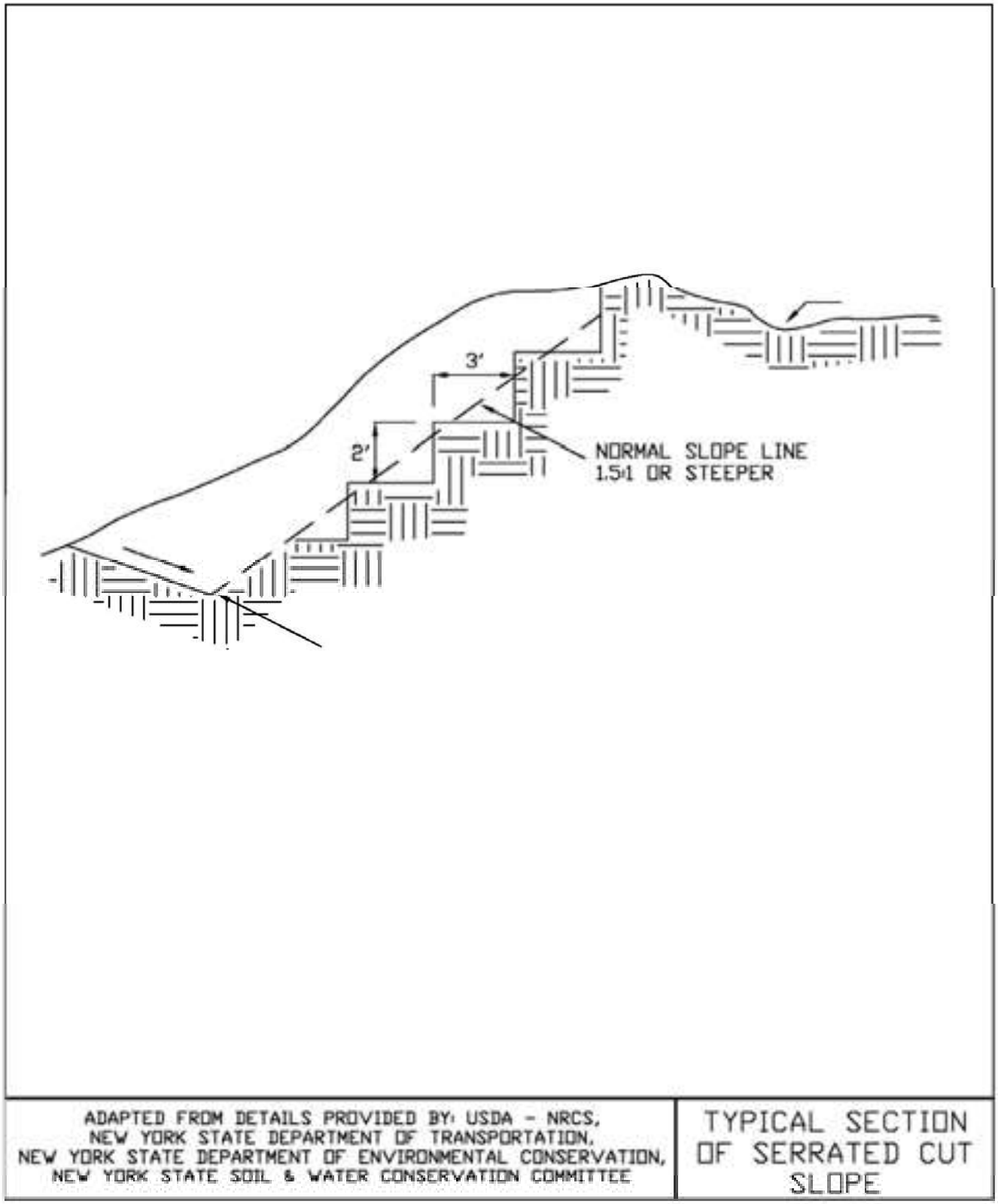

Figure 4.10
Landgrading

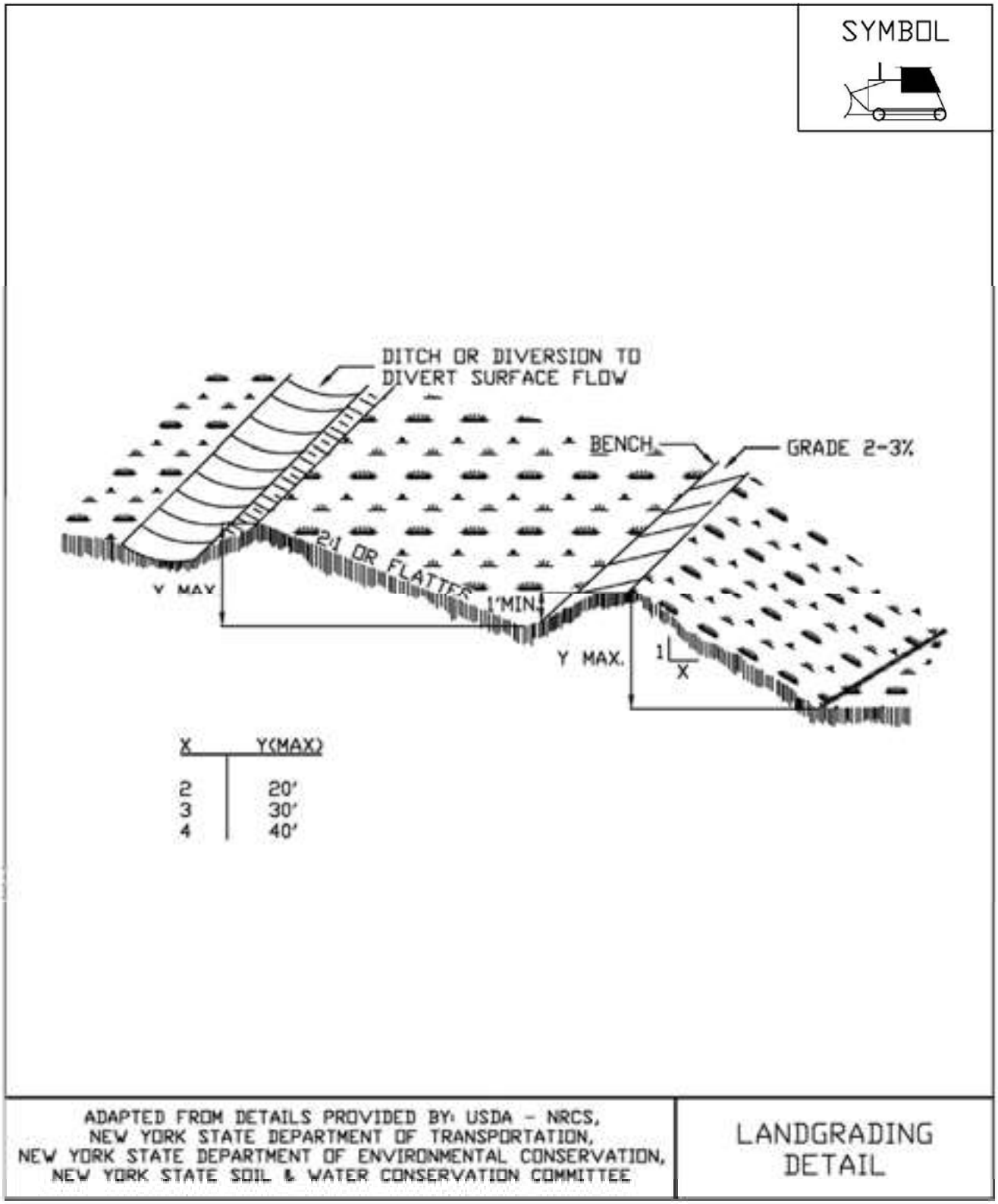

Figure 4.11
Landgrading - Construction Specifications

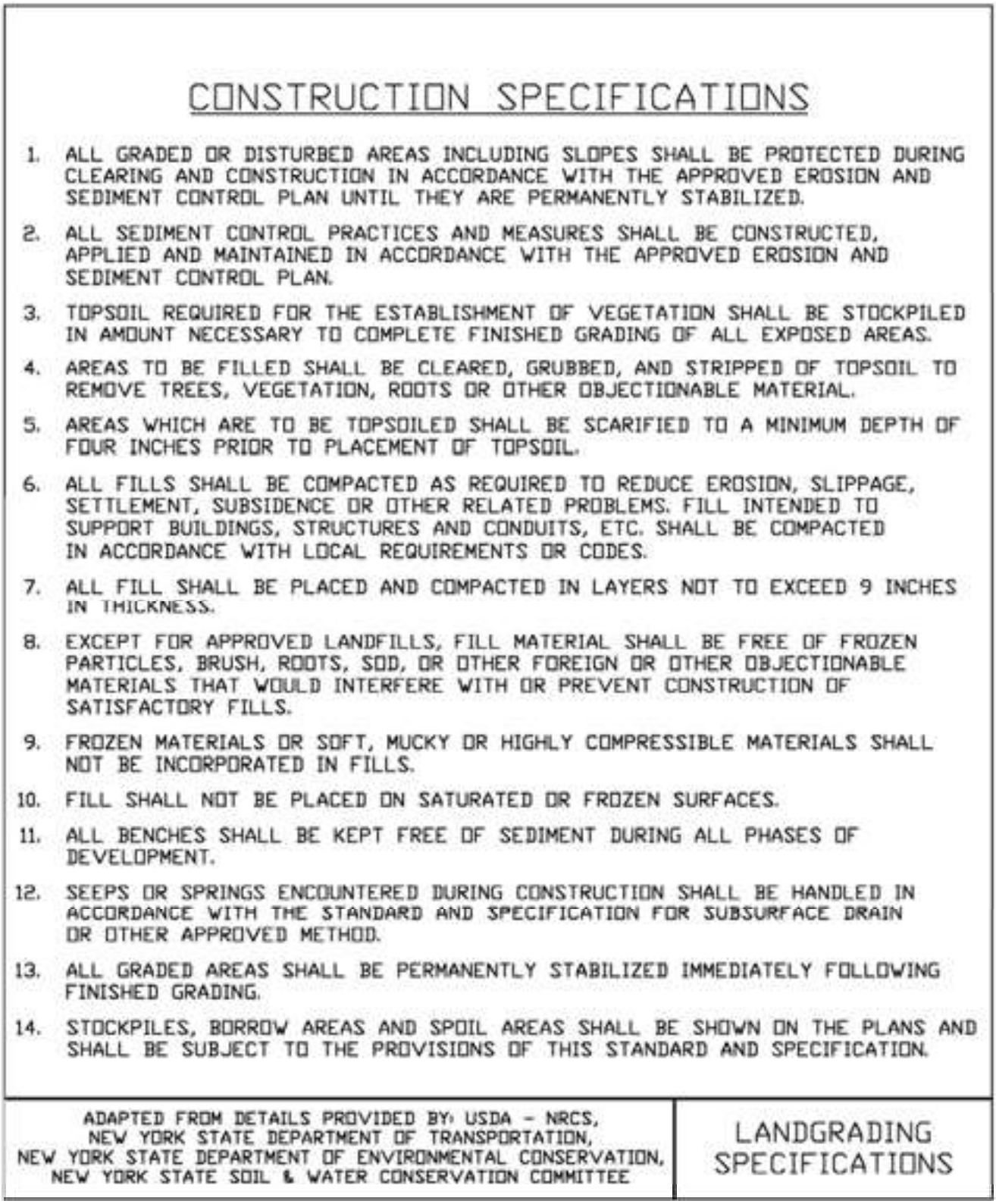

CONSTRUCTION SPECIFICATIONS

1. ALL GRADED OR DISTURBED AREAS INCLUDING SLOPES SHALL BE PROTECTED DURING CLEARING AND CONSTRUCTION IN ACCORDANCE WITH THE APPROVED EROSION AND SEDIMENT CONTROL PLAN UNTIL THEY ARE PERMANENTLY STABILIZED.
2. ALL SEDIMENT CONTROL PRACTICES AND MEASURES SHALL BE CONSTRUCTED, APPLIED AND MAINTAINED IN ACCORDANCE WITH THE APPROVED EROSION AND SEDIMENT CONTROL PLAN.
3. TOPSOIL REQUIRED FOR THE ESTABLISHMENT OF VEGETATION SHALL BE STOCKPILED IN AMOUNT NECESSARY TO COMPLETE FINISHED GRADING OF ALL EXPOSED AREAS.
4. AREAS TO BE FILLED SHALL BE CLEARED, GRUBBED, AND STRIPPED OF TOPSOIL TO REMOVE TREES, VEGETATION, ROOTS OR OTHER OBJECTIONABLE MATERIAL.
5. AREAS WHICH ARE TO BE TOPSOILED SHALL BE SCARIFIED TO A MINIMUM DEPTH OF FOUR INCHES PRIOR TO PLACEMENT OF TOPSOIL.
6. ALL FILLS SHALL BE COMPACTED AS REQUIRED TO REDUCE EROSION, SLIPPAGE, SETTLEMENT, SUBSIDENCE OR OTHER RELATED PROBLEMS. FILL INTENDED TO SUPPORT BUILDINGS, STRUCTURES AND CONDUITS, ETC. SHALL BE COMPACTED IN ACCORDANCE WITH LOCAL REQUIREMENTS OR CODES.
7. ALL FILL SHALL BE PLACED AND COMPACTED IN LAYERS NOT TO EXCEED 9 INCHES IN THICKNESS.
8. EXCEPT FOR APPROVED LANDFILLS, FILL MATERIAL SHALL BE FREE OF FROZEN PARTICLES, BRUSH, ROOTS, SOD, OR OTHER FOREIGN OR OTHER OBJECTIONABLE MATERIALS THAT WOULD INTERFERE WITH OR PREVENT CONSTRUCTION OF SATISFACTORY FILLS.
9. FROZEN MATERIALS OR SOFT, MUCKY OR HIGHLY COMPRESSIBLE MATERIALS SHALL NOT BE INCORPORATED IN FILLS.
10. FILL SHALL NOT BE PLACED ON SATURATED OR FROZEN SURFACES.
11. ALL BENCHES SHALL BE KEPT FREE OF SEDIMENT DURING ALL PHASES OF DEVELOPMENT.
12. SEEPS OR SPRINGS ENCOUNTERED DURING CONSTRUCTION SHALL BE HANDLED IN ACCORDANCE WITH THE STANDARD AND SPECIFICATION FOR SUBSURFACE DRAIN OR OTHER APPROVED METHOD.
13. ALL GRADED AREAS SHALL BE PERMANENTLY STABILIZED IMMEDIATELY FOLLOWING FINISHED GRADING.
14. STOCKPILES, BORROW AREAS AND SPOIL AREAS SHALL BE SHOWN ON THE PLANS AND SHALL BE SUBJECT TO THE PROVISIONS OF THIS STANDARD AND SPECIFICATION.

STANDARD AND SPECIFICATIONS FOR MULCHING



Definition and Scope

Applying coarse plant residue or chips, or other suitable materials, to cover the soil surface to provide initial erosion control while a seeding or shrub planting is establishing. Mulch will conserve moisture and modify the surface soil temperature and reduce fluctuation of both. Mulch will prevent soil surface crusting and aid in weed control. Mulch can also be used alone for temporary stabilization in non-growing months. Use of stone as a mulch could be more permanent and should not be limited to non-growing months.

Conditions Where Practice Applies

On soils subject to erosion and on new seedings and shrub plantings. Mulch is useful on soils with low infiltration rates by retarding runoff.

Criteria

Site preparation prior to mulching requires the installation of necessary erosion control or water management practices and drainage systems.

Slope, grade and smooth the site to fit needs of selected mulch products.

Remove all undesirable stones and other debris to meet the needs of the anticipated land use and maintenance required.

Apply mulch after soil amendments and planting is accomplished or simultaneously if hydroseeding is used.

Select appropriate mulch material and application rate or material needs. Hay mulch shall not be used in wetlands or in areas of permanent seeding. Clean straw mulch is preferred alternative in wetland application. Determine local availability.

Select appropriate mulch anchoring material.

NOTE: The best combination for grass/legume establishment is straw (cereal grain) mulch applied at 2 ton/ acre (90 lbs./1000sq.ft.) and anchored with wood fiber mulch (hydromulch) at 500 – 750 lbs./acre (11 – 17 lbs./1000 sq. ft.). The wood fiber mulch must be applied through a hydroseeder immediately after mulching.



Table 4.2
Guide to Mulch Materials, Rates, and Uses

Mulch Material	Quality Standards	per 1000 Sq. Ft.	per Acre	Depth of Application	Remarks
Wood chips or shavings	Air-dried. Free of objectionable coarse material	500-900 lbs.	10-20 tons	2-7”	Used primarily around shrub and tree plantings and recreation trails to inhibit weed competition. Resistant to wind blowing. Decomposes slowly.
Wood fiber cellulose (partly digested wood fibers)	Made from natural wood usually with green dye and dispersing agent	50 lbs.	2,000 lbs.	—	Apply with hydromulcher. No tie down required. Less erosion control provided than 2 tons of hay or straw.
Gravel, Crushed Stone or Slag	Washed; Size 2B or 3A—1 1/2”	9 cu. yds.	405 cu. yds.	3”	Excellent mulch for short slopes and around plants and ornamentals. Use 2B where subject to traffic. (Approximately 2,000 lbs./cu. yd.). Frequently used over filter fabric for better weed control.
Hay or Straw	Air-dried; free of undesirable seeds & coarse materials	90-100 lbs. 2-3 bales	2 tons (100-120 bales)	cover about 90% surface	Use small grain straw where mulch is maintained for more than three months. Subject to wind blowing unless anchored. Most commonly used mulching material. Provides the best micro-environment for germinating seeds.
Jute twisted yarn	Undyed, unbleached plain weave. Warp 78 ends/yd., Weft 41 ends/yd. 60-90 lbs./roll	48” x 50 yds. or 48” x 75 yds.	—	—	Use without additional mulch. Tie down as per manufacturers specifications. Good for center line of concentrated water flow.
Excelsior wood fiber mats	Interlocking web of excelsior fibers with photodegradable plastic netting	4’ x 112.5’ or 8’ x 112.5’.	—	—	Use without additional mulch. Excellent for seeding establishment. Anchor as per manufacturers specifications. Approximately 72 lbs./roll for excelsior with plastic on both sides. Use two sided plastic for centerline of waterways.
Straw or coconut fiber, or combination	Photodegradable plastic net on one or two sides	Most are 6.5 ft. x 3.5 ft.	81 rolls	—	Designed to tolerate higher velocity water flow, centerlines of waterways, 60 sq. yds. per roll.

Table 4.3
Mulch Anchoring Guide

Anchoring Method or Material	Kind of Mulch to be Anchored	How to Apply
1. Peg and Twine	Hay or straw	After mulching, divide areas into blocks approximately 1 sq. yd. in size. Drive 4-6 pegs per block to within 2" to 3" of soil surface. Secure mulch to surface by stretching twine between pegs in criss-cross pattern on each block. Secure twine around each peg with 2 or more tight turns. Drive pegs flush with soil. Driving stakes into ground tightens the twine.
2. Mulch netting	Hay or straw	Staple the light-weight paper, jute, wood fiber, or plastic nettings to soil surface according to manufacturer's recommendations. Should be biodegradable. Most products are not suitable for foot traffic.
3. Wood cellulose fiber	Hay or straw	Apply with hydroseeder immediately after mulching. Use 500 lbs. wood fiber per acre. Some products contain an adhesive material ("tackifier"), possibly advantageous.
4. Mulch anchoring tool	Hay or straw	Apply mulch and pull a mulch anchoring tool (blunt, straight discs) over mulch as near to the contour as possible. Mulch material should be "tucked" into soil surface about 3".
5. Tackifier	Hay or straw	Mix and apply polymeric and gum tackifiers according to manufacturer's instructions. Avoid application during rain. A 24-hour curing period and a soil temperature higher than 45^0 Fahrenheit are required.

STANDARD AND SPECIFICATIONS FOR SOIL RESTORATION



Definition & Scope

The decompaction of areas of a development site or construction project where soils have been disturbed to recover the original properties and porosity of the soil; thus providing a sustainable growth medium for vegetation, reduction of runoff and filtering of pollutants from stormwater runoff.

Conditions Where Practice Applies

Soil restoration is to be applied to areas whose heavy construction traffic is done and final stabilization is to begin. This is generally applied in the cleanup, site restoration, and landscaping phase of construction followed by the permanent establishment of an appropriate ground cover to maintain the soil structure. Soil restoration measures should be applied over and adjacent to any runoff reduction practices to achieve design performance.



Design Criteria

1. Soil restoration areas will be designated on the plan views of areas to be disturbed.
2. Soil restoration will be completed in accordance with Table 4.6 on page 4.53.

Specification for Full Soil Restoration

During periods of relatively low to moderate subsoil moisture, the disturbed subsoils are returned to rough grade and the following Soil Restoration steps applied:

1. Apply 3 inches of compost over subsoil. The compost shall be well decomposed (matured at least 3 months), weed-free, organic matter. It shall be aerobically composted, possess no objectionable odors, and contain less than 1%, by dry weight, of man-made foreign matter. The physical parameters of the compost shall meet the standards listed in Table 5.2 - Compost Standards Table, except for "Particle Size" 100% will pass the 1/2" sieve. **Note: All biosolids compost produced in New York State (or approved for importation) must meet NYS DEC's 6 NYCRR Part 360 (Solid Waste Management Facilities) requirements. The Part 360 requirements are equal to or more stringent than 40 CFR Part 503 which ensure safe standards for pathogen reduction and heavy metals content.**



2. Till compost into subsoil to a depth of at least 12 inches using a cat-mounted ripper, tractor mounted disc, or tiller, to mix and circulate air and compost into the subsoil.
3. Rock-pick until uplifted stone/rock materials of four inches and larger size are cleaned off the site.
4. Apply topsoil to a depth of 6 inches.
5. Vegetate as required by the seeding plan. Use appropriate ground cover with deep roots to maintain the soil structure.
6. Topsoil may be manufactured as a mixture or a mineral component and organic material such as compost.

At the end of the project an inspector should be able to push a 3/8" metal bar 12 inches into the soil just with body weight. This should not be performed within the drip line of any existing trees or over utility installations that are within 24 inches of the surface.

Maintenance

Keep the site free of vehicular and foot traffic or other weight loads. Consider pedestrian footpaths.

Table 4.6
Soil Restoration Requirements

Type of Soil Disturbance	Soil Restoration Requirement		Comments/Examples
No soil disturbance	Restoration not permitted		Preservation of Natural Features
Minimal soil disturbance	Restoration not required		Clearing and grubbing
Areas where topsoil is stripped only - no change in grade	HSG A&B	HSG C&D	Protect area from any ongoing construction activities.
	Apply 6 inches of topsoil	Aerate* and apply 6 inches of topsoil	
Areas of cut or fill	HSG A&B	HSG C&D	
	Aerate* and apply 6 inches of topsoil	Apply full Soil Restoration**	
Heavy traffic areas on site (especially in a zone 5-25 feet around buildings but not within a 5 foot perimeter around foundation walls)	Apply full Soil Restoration (decompaction and compost enhancement)		
Areas where Runoff Reduction and/or Infiltration practices are applied	Restoration not required, but may be applied to enhance the reduction specified for appropriate practices.		Keep construction equipment from crossing these areas. To protect newly installed practice from any ongoing construction activities construct a single phase operation fence area
Redevelopment projects	Soil Restoration is required on redevelopment projects in areas where existing impervious area will be converted to pervious area.		

* Aeration includes the use of machines such as tractor-drawn implements with coulters making a narrow slit in the soil, a roller with many spikes making indentations in the soil, or prongs which function like a mini-subsoiler.
** Per "Deep Ripping and De-compaction, DEC 2008".

STANDARD AND SPECIFICATIONS FOR LOOSE STABILIZATION BLANKETS



Definition and Scope

Blankets of various materials placed pneumatically, hydraulically, or other means on a prepared planting area or a critical area where existing vegetation can remain to reduce rain splash and sheet erosion and promote vegetative stabilization.

Conditions Where Practice Applies

Loose blankets are an appropriate stabilization practice for any soil surface that is rocky, frozen, flat, or steep. They can be used on streambanks, road cuts and embankments, and construction site areas where stormwater runoff occurs as sheet flow. They should not be used in areas of concentrated flow.

Design Criteria

Compost Blanket

Material: The compost infill shall be well decomposed (matured at least 3 months), weed-free, organic matter. It shall be aerobically composted, possess no objectionable odors, and contain less than 1%, by dry weight, of man-made foreign matter. The physical parameters of the compost shall meet the standards listed in Table 5.2 - Compost Standards Table. **Note: All biosolids composts produced in New York State (or approved for importation) must meet NYS DEC's 6 NYCRR Part 360 (Soild Waste Management Facilities) requirements. The Part 360 requirements are equal to or more stringent than 40 CFR Part 503 which ensure safe standards for pathogen reduction and heavy metal content. When using compost blankets adjacent to surface waters, the compost should have a low nutrient value.**

Placement: The method of application and depth of compost depend upon site conditions. Vegetation of the compost blanket is generally archived by incorporating seed into the compost before it is applied. However, seeding may occur after the application if needed.

The compost application rate will be in accordance with the following table. Compost is not recommended for slopes steeper than 2H:1V. Slopes with problem soils and more runoff will require greater application rates.

Compost Application Rates		
Slope Length (ft)	<3H:1V Slopes	3H:1V to 2H:1V Slopes
20 or less	270 cy/acre (2" Layer)	540 cy/acre (4" Layer)
20 to 60	405 cy/acre (3" Layer)	675 cy/acre (5" Layer)
60 to 100	540 cy/acre (4" Layer)	810 cy/acre (6" Layer)*
* For slopes between 2H:1V and 1H:1V use this rate with a max. slope length of 40 ft.		

Construction Specifications

1. Compost shall be placed evenly and must provide 100% soil coverage (no soil visible). On highly unstable soils, use compost in conjunction with appropriate structural measures.

2. Spread the compost uniformly to the design thickness by hand or mechanically (e.g. with a manure spreader, front end loader, dozer, pneumatic blower, etc.) and then track (compact) the compost layer using a bulldozer or other appropriate equipment.

3. When using a pneumatic (blower) unit, shoot the compost directly at soil, to provide a tighter interface between the soil and compost and prevent water from moving between the two layers.

4. Apply compost layer approximately 3 feet beyond the top of the slope or overlap it into existing vegetation.

5. Follow by seeding or ornamental planting as specified.

6. When planting immediate grass, wildflower, or legume seeding or ornamental planting, use only a well composted product that contains no substances toxic to plants.

7. Very coarse composts should be avoided if the slope is to be landscaped or seeded, as it will make planting and crop establishment more difficult. Composts containing fibrous particles that range in size produce a more stable mat.

Hydraulically Applied Blankets

These blankets are formed by mixing different types of materials with water and are then applied using standard hydroseeding equipment. These blankets should not be used in areas of concentrated flow such as ditches and channels.

A. Bonded Fiber Matrix (BFM) - This method makes use of a cross-linked hydrocolloid tackifier to bond thermally processed wood fibers. Application rates vary according to site conditions. For slopes up to 3H:1V the BFM should be applied at a rate of 3,000 lb/ acre. Steeper slopes may need as much as 4,000 lb/ acre in accordance with the manufacturer's recommendations.

   BFMs should only be used when no rain is forecast for at least 48 hours following the application. This is to allow the tackifier sufficient time to cure properly. Once properly applied, a BFM is very effective in preventing accelerated erosion. **Bonded Fiber Matrix should not be applied between September 30 and April 1 to allow for proper curing of the polymer.**

B. Flexible Growth Medium (FGM) - This method has the added component of 1/2 inch long, crimped manmade fibers which add a mechanical bond to the chemical bond provided by BFMs. This increases the blanket's resistance to both raindrop impact and erosion due to runoff. Unlike BFMs, a flexible growth medium typically does not require a curing time to be effective. Properly applied, an FGM is also very effective.

   There is no need to smooth the slope prior to application. In fact some roughening of the surface (either natural or mechanically induced) is preferable. However, large rocks (≥ 9 inches) and existing rills should be removed prior to application. Mixing and application rates should follow manufacturer's recommendations.

C. Polymer Stabilized Fiber Matrix (PSFM) - PSFMs make use of a linear soil stabilization tackifier that works directly on soil to maintain soil structure, maintain pore space capacity and flocculate dislodged sediment that will significantly reduce runoff turbidity. PSFMs can be used in re-vegetation applications and for site winterization and/or dormant seeding - fall planting for spring germination - applications. Application rates vary according to site conditions and should be in accordance with manufacturers recommendations.

Construction Specifications

BFMs, FGMs and PSFMs are typically applied in two stages. Unless specifically recommended to be applied in one application by the manufacturer, the seed mixture and soil amendments should be applied first. If the seed is applied at the same time as the hydraulically applied blankets, the bonded fibers may keep the seed from making sufficient contact with the soil to germinate. After the seed mixture is applied, the hydraulically applied blankets should be sprayed over the area at the required application rate, according to the manufactures recommendations.



STANDARD AND SPECIFICATIONS FOR TOPSOILING



Definition & Scope

Spreading a specified quality and quantity of topsoil materials on graded or constructed subsoil areas to provide acceptable plant cover growing conditions, thereby reducing erosion; to reduce irrigation water needs; and to reduce the need for nitrogen fertilizer application.

Conditions Where Practice Applies

Topsoil is applied to subsoils that are droughty (low available moisture for plants), stony, slowly permeable, salty or extremely acid. It is also used to backfill around shrub and tree transplants. This standard does not apply to wetland soils.

Design Criteria

1. Preserve existing topsoil in place where possible, thereby reducing the need for added topsoil.
2. Conserve by stockpiling topsoil and friable fine textured subsoils that must be stripped from the excavated site and applied after final grading where vegetation will be established. Topsoil stockpiles must be stabilized. Stockpile surfaces can be stabilized by vegetation, geotextile or plastic covers. This can be aided by orientating the stockpile lengthwise into prevailing winds.
3. Refer to USDA Natural Resource Conservation Service soil surveys or soil interpretation record sheets for further soil texture information for selecting appropriate design topsoil depths.

Site Preparation

1. As needed, install erosion and sediment control practices such as diversions, channels, sediment traps, and stabilizing measures, or maintain if already installed.
2. Complete rough grading and final grade, allowing for depth of topsoil to be added.
3. Scarify all compact, slowly permeable, medium and fine textured subsoil areas. Scarify at approximately right angles to the slope direction in soil areas that are steeper than 5 percent. Areas that have been overly compacted shall be decompacted in accordance with the Soil Restoration Standard.
4. Remove refuse, woody plant parts, stones over 3 inches in diameter, and other litter.

Topsoil Materials

1. Topsoil shall have at least 6 percent by weight of fine textured stable organic material, and no greater than 20 percent. Muck soil shall not be considered topsoil.
2. Topsoil shall have not less than 20 percent fine textured material (passing the NO. 200 sieve) and not more than 15 percent clay.
3. Topsoil treated with soil sterilants or herbicides shall be so identified to the purchaser.
4. Topsoil shall be relatively free of stones over 1 1/2 inches in diameter, trash, noxious weeds such as nut sedge and quackgrass, and will have less than 10 percent gravel.
5. Topsoil containing soluble salts greater than 500 parts per million shall not be used.
6. Topsoil may be manufactured as a mixture of a mineral component and organic material such as compost.

Application and Grading

1. Topsoil shall be distributed to a uniform depth over the area. It shall not be placed when it is partly frozen, muddy, or on frozen slopes or over ice, snow, or standing water puddles.
2. Topsoil placed and graded on slopes steeper than 5 percent shall be promptly fertilized, seeded, mulched, and stabilized by “tracking” with suitable equipment.
3. Apply topsoil in the amounts shown in Table 4.7 below:

Table 4.7 - Topsoil Application Depth		
Site Conditions	**Intended Use**	**Minimum Topsoil Depth**
1. Deep sand or loamy sand	Mowed lawn	6 in.
	Tall legumes, unmowed	2 in.
	Tall grass, unmowed	1 in.
2. Deep sandy loam	Mowed lawn	5 in.
	Tall legumes, unmowed	2 in.
	Tall grass, unmowed	none
3. Six inches or more: silt loam, clay loam, loam, or silt	Mowed lawn	4 in.
	Tall legumes, unmowed	1 in.
	Tall grass, unmowed	1 in.

STANDARD AND SPECIFICATIONS FOR DUST CONTROL



Definition & Scope

The control of dust resulting from land-disturbing activities, to prevent surface and air movement of dust from disturbed soil surfaces that may cause off-site damage, health hazards, and traffic safety problems.

Conditions Where Practice Applies

On construction roads, access points, and other disturbed areas subject to surface dust movement and dust blowing where off-site damage may occur if dust is not controlled.

Design Criteria

Construction operations should be scheduled to minimize the amount of area disturbed at one time. Buffer areas of vegetation should be left where practical. Temporary or permanent stabilization measures shall be installed. No specific design criteria is given; see construction specifications below for common methods of dust control.

Water quality must be considered when materials are selected for dust control. Where there is a potential for the material to wash off to a stream, ingredient information must be provided to the NYSDEC.

No polymer application shall take place without written approval from the NYSDEC.

Construction Specifications

A. **Non-driving Areas** – These areas use products and materials applied or placed on soil surfaces to prevent airborne migration of soil particles.

Vegetative Cover – For disturbed areas not subject to traffic, vegetation provides the most practical method of dust control (see Section 3).

Mulch (including gravel mulch) – Mulch offers a fast effective means of controlling dust. This can also include rolled erosion control blankets.

Spray adhesives – These are products generally composed of polymers in a liquid or solid form that are mixed with water to form an emulsion that is sprayed on the soil surface with typical hydroseeding equipment. The mixing ratios and application rates will be in accordance with the manufacturer's recommendations for the specific soils on the site. In no case should the application of these adhesives be made on wet soils or if there is a probability of precipitation within 48 hours of its proposed use. Material Safety Data Sheets will be provided to all applicators and others working with the material.

B. **Driving Areas** – These areas utilize water, polymer emulsions, and barriers to prevent dust movement from the traffic surface into the air.

Sprinkling – The site may be sprayed with water until the surface is wet. This is especially effective on haul roads and access route to provide short term limited dust control.

Polymer Additives – These polymers are mixed with water and applied to the driving surface by a water truck with a gravity feed drip bar, spray bar or automated distributor truck. The mixing ratios and application rates will be in accordance with the manufacturer's recommendations. Incorporation of the emulsion into the soil will be done to the appropriate depth based on expected traffic. Compaction after incorporation will be by vibratory roller to a minimum of 95%. The prepared surface shall be moist and no application of the polymer will be made if there is a probability of precipitation within 48 hours of its proposed use. Material Safety Data Sheets will be provided to all applicators working with the material.

Barriers – Woven geo-textiles can be placed on the driving surface to effectively reduce dust throw and particle migration on haul roads. Stone can also be used for construction roads for effective dust control.

Windbreak – A silt fence or similar barrier can control air currents at intervals equal to ten times the barrier height. Preserve existing wind barrier vegetation as much as practical.

Maintenance

Maintain dust control measures through dry weather periods until all disturbed areas are stabilized.

Appendix D

Temporary Sediment and Erosion Control Details

STANDARD AND SPECIFICATIONS FOR SILT FENCE



Definition & Scope

A **temporary** barrier of geotextile fabric installed on the contours across a slope used to intercept sediment laden runoff from small drainage areas of disturbed soil by temporarily ponding the sediment laden runoff allowing settling to occur. The maximum period of use is limited by the ultraviolet stability of the fabric (approximately one year).

Conditions Where Practice Applies

A silt fence may be used subject to the following conditions:

1. Maximum allowable slope length and fence length will not exceed the limits shown in the Design Criteria for the specific type of silt fence used ; and
2. Maximum ponding depth of 1.5 feet behind the fence; and
3. Erosion would occur in the form of sheet erosion; and
4. There is no concentration of water flowing to the barrier; and
5. Soil conditions allow for proper keying of fabric, or other anchorage, to prevent blowouts.

Design Criteria

1. Design computations are not required for installations of 1 month or less. Longer installation periods should be designed for expected runoff.
2. All silt fences shall be placed as close to the disturbed area as possible, but at least 10 feet from the toe of a slope steeper than 3H:1V, to allow for maintenance and roll down. The area beyond the fence must be undisturbed or stabilized.
3. The type of silt fence specified for each location on the plan shall not exceed the maximum slope length and maximum fence length requirements shown in the following table:

		Slope Length/Fence Length (ft.)		
Slope	Steepness	Standard	Reinforced	Super
<2%	< 50:1	300/1500	N/A	N/A
2-10%	50:1 to 10:1	125/1000	250/2000	300/2500
10-20%	10:1 to 5:1	100/750	150/1000	200/1000
20-33%	5:1 to 3:1	60/500	80/750	100/1000
33-50%	3:1 to 2:1	40/250	70/350	100/500
>50%	> 2:1	20/125	30/175	50/250

Standard Silt Fence (SF) is fabric rolls stapled to wooden stakes driven 16 inches in the ground.
Reinforced Silt Fence (RSF) is fabric placed against welded wire fabric with anchored steel posts driven 16 inches in the ground.
Super Silt Fence (SSF) is fabric placed against chain link fence as support backing with posts driven 3 feet in the ground.

4. Silt fence shall be removed as soon as the disturbed area has achieved final stabilization.

The silt fence shall be installed in accordance with the appropriate details. Where ends of filter cloth come together, they shall be overlapped, folded and stapled to prevent sediment bypass. Butt joints are not acceptable. A detail of the silt fence shall be shown on the plan. See Figure 5.30 on page 5.56 for Reinforced Silt Fence as an example of details to be provided.

Criteria for Silt Fence Materials

1. Silt Fence Fabric: The fabric shall meet the following specifications unless otherwise approved by the appropriate erosion and sediment control plan approval authority. Such approval shall not constitute statewide acceptance.

Fabric Properties	Minimum Acceptable Value	Test Method
Grab Tensile Strength (lbs)	110	ASTM D 4632
Elongation at Failure (%)	20	ASTM D 4632
Mullen Burst Strength (PSI)	300	ASTM D 3786
Puncture Strength (lbs)	60	ASTM D 4833
Minimum Trapezoidal Tear Strength (lbs)	50	ASTM D 4533
Flow Through Rate (gal/min/sf)	25	ASTM D 4491
Equivalent Opening Size	40-80	US Std Sieve ASTM D 4751
Minimum UV Residual (%)	70	ASTM D 4355

2. Fence Posts (for fabricated units): The length shall be a minimum of 36 inches long. Wood posts will be of sound quality hardwood with a minimum cross sectional area of 3.5 square inches. Steel posts will be standard T and U section weighing not less than 1.00 pound per linear foot. Posts for super silt fence shall be standard chain link fence posts.

3. Wire Fence for reinforced silt fence: Wire fencing shall be a minimum 14 gage with a maximum 6 in. mesh opening, or as approved.

4. Prefabricated silt fence is acceptable as long as all material specifications are met.

Reinforced Silt Fence



Super Silt Fence



Figure 5.30
Reinforced Silt Fence

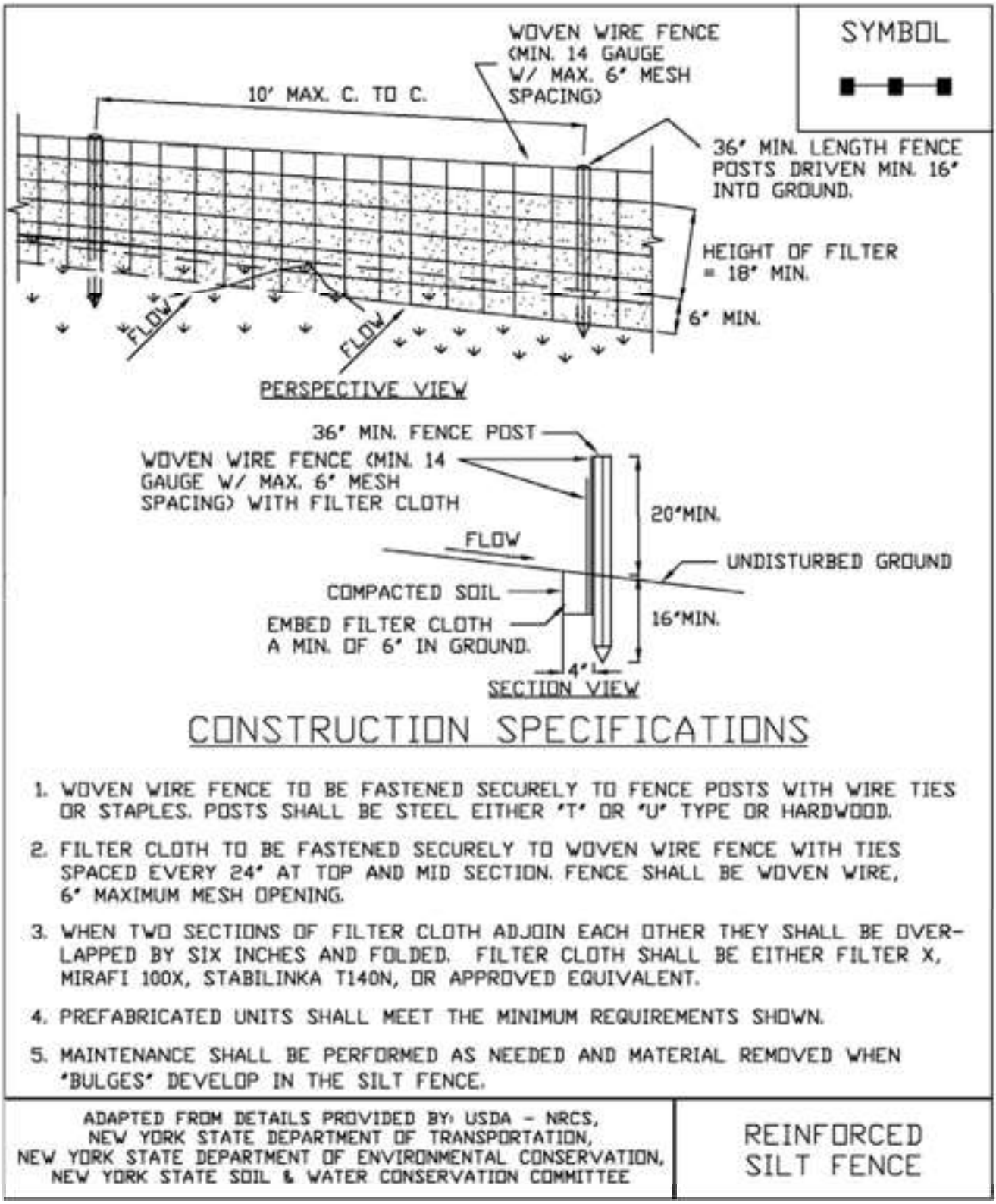

STANDARD AND SPECIFICATIONS FOR STABILIZED CONSTRUCTION ACCESS



Definition & Scope

A stabilized pad of aggregate underlain with geotextile located at any point where traffic will be entering or leaving a construction site to or from a public right-of-way, street, alley, sidewalk, or parking area. The purpose of stabilized construction access is to reduce or eliminate the tracking of sediment onto public rights-of-way or streets.

Conditions Where Practice Applies

A stabilized construction access shall be used at all points of construction ingress and egress.

Design Criteria

See Figure 2.1 on page 2.31 for details.

Aggregate Size: Use a matrix of 1-4 inch stone, or reclaimed or recycled concrete equivalent.

Thickness: Not less than six (6) inches.

Width: 12-foot minimum but not less than the full width of points where ingress or egress occurs. 24-foot minimum if there is only one access to the site.

Length: As required, but not less than 50 feet (except on a single residence lot where a 30 foot minimum would apply).

Geotextile: To be placed over the entire area to be covered with aggregate. Filter cloth will not be required on a single-family residence lot. Piping of surface water under entrance shall be provided as required. If piping is impossible, a mountable berm with 5:1 slopes will be permitted.

Criteria for Geotextile: The geotextile shall be woven or nonwoven fabric consisting only of continuous chain polymeric filaments or yarns of polyester. The fabric shall be inert to commonly encountered chemicals, hydro-carbons, mildew, rot resistant, and conform to the fabric properties as shown:

Fabric Properties[3]	Light Duty[1] Roads Grade Subgrade	Heavy Duty[2] Haul Roads Rough Graded	Test Method
Grab Tensile Strength (lbs)	200	220	ASTM D1682
Elongation at Failure (%)	50	60	ASTM D1682
Mullen Burst Strength (lbs)	190	430	ASTM D3786
Puncture Strength (lbs)	40	125	ASTM D751 Modified
Equivalent	40-80	40-80	US Std Sieve
Opening Size			CW-02215
Aggregate Depth	6	10	-

[1]Light Duty Road: Area sites that have been graded to subgrade and where most travel would be single axle vehicles and an occasional multi-axle truck. Acceptable materials are Trevira Spunbond 1115, Mirafi 100X, Typar 3401, or equivalent.

[2]Heavy Duty Road: Area sites with only rough grading, and where most travel would be multi-axle vehicles. Acceptable materials are Trevira Spunbond 1135, Mirafi 600X, or equivalent.

[3]Fabrics not meeting these specifications may be used only when design procedure and supporting documentation are supplied to determine aggregate depth and fabric strength.

Maintenance

The access shall be maintained in a condition which will prevent tracking of sediment onto public rights-of-way or streets. This may require periodic top dressing with additional aggregate. All sediment spilled, dropped, or washed onto public rights-of-way must be removed immediately.

When necessary, wheels must be cleaned to remove sediment prior to entrance onto public rights-of-way. When washing is required, it shall be done on an area stabilized with aggregate, which drains into an approved sediment-trapping device. All sediment shall be prevented from entering storm drains, ditches, or watercourses.

Figure 2.1
Stabilized Construction Access

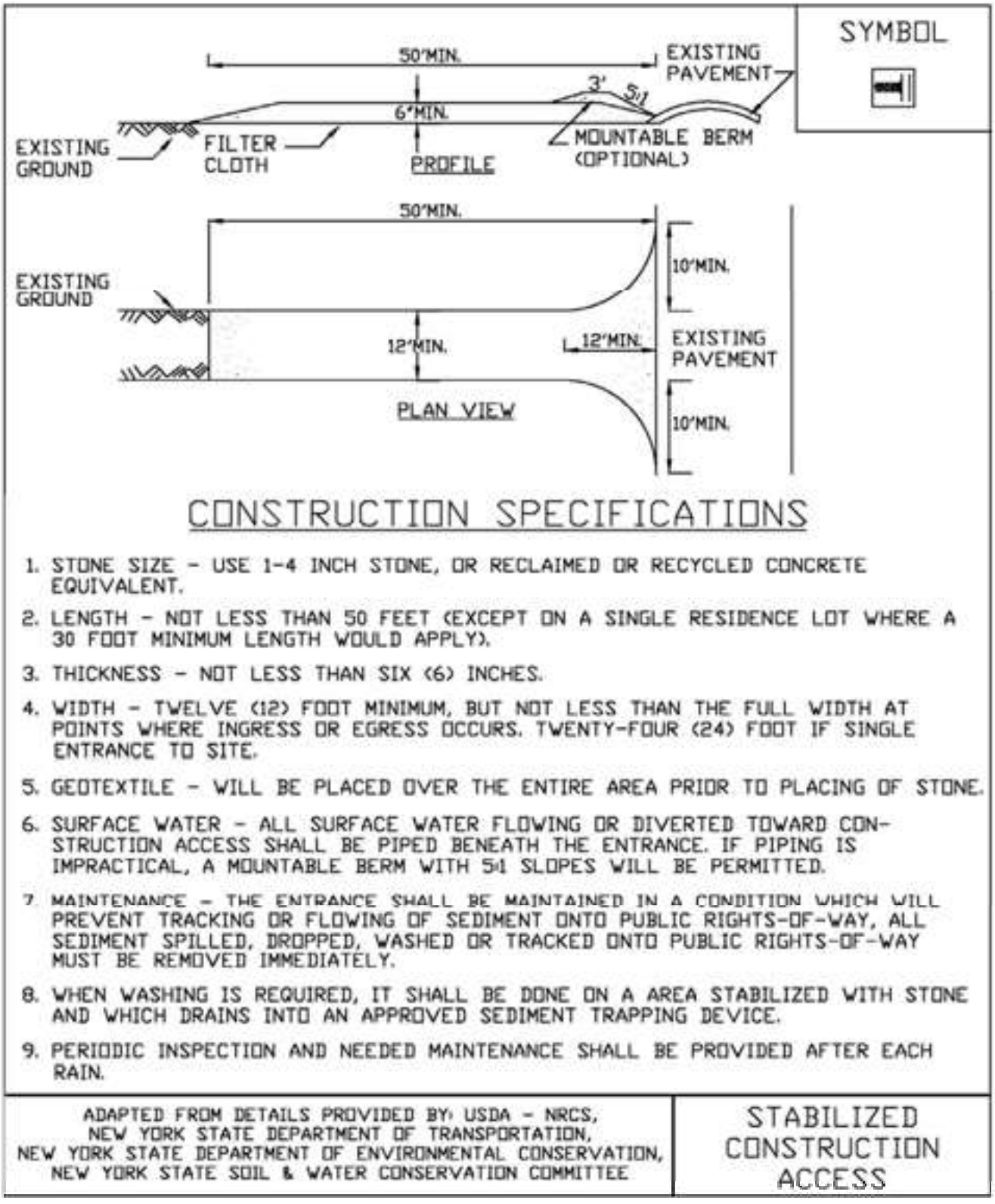

CONSTRUCTION SPECIFICATIONS

1. STONE SIZE - USE 1-4 INCH STONE, OR RECLAIMED OR RECYCLED CONCRETE EQUIVALENT.
2. LENGTH - NOT LESS THAN 50 FEET (EXCEPT ON A SINGLE RESIDENCE LOT WHERE A 30 FOOT MINIMUM LENGTH WOULD APPLY).
3. THICKNESS - NOT LESS THAN SIX (6) INCHES.
4. WIDTH - TWELVE (12) FOOT MINIMUM, BUT NOT LESS THAN THE FULL WIDTH AT POINTS WHERE INGRESS OR EGRESS OCCURS. TWENTY-FOUR (24) FOOT IF SINGLE ENTRANCE TO SITE.
5. GEOTEXTILE - WILL BE PLACED OVER THE ENTIRE AREA PRIOR TO PLACING OF STONE.
6. SURFACE WATER - ALL SURFACE WATER FLOWING OR DIVERTED TOWARD CONSTRUCTION ACCESS SHALL BE PIPED BENEATH THE ENTRANCE. IF PIPING IS IMPRACTICAL, A MOUNTABLE BERM WITH 5:1 SLOPES WILL BE PERMITTED.
7. MAINTENANCE - THE ENTRANCE SHALL BE MAINTAINED IN A CONDITION WHICH WILL PREVENT TRACKING OR FLOWING OF SEDIMENT ONTO PUBLIC RIGHTS-OF-WAY, ALL SEDIMENT SPILLED, DROPPED, WASHED OR TRACKED ONTO PUBLIC RIGHTS-OF-WAY MUST BE REMOVED IMMEDIATELY.
8. WHEN WASHING IS REQUIRED, IT SHALL BE DONE ON A AREA STABILIZED WITH STONE AND WHICH DRAINS INTO AN APPROVED SEDIMENT TRAPPING DEVICE.
9. PERIODIC INSPECTION AND NEEDED MAINTENANCE SHALL BE PROVIDED AFTER EACH RAIN.

ADAPTED FROM DETAILS PROVIDED BY: USDA - NRCS, NEW YORK STATE DEPARTMENT OF TRANSPORTATION, NEW YORK STATE DEPARTMENT OF ENVIRONMENTAL CONSERVATION, NEW YORK STATE SOIL & WATER CONSERVATION COMMITTEE

STABILIZED CONSTRUCTION ACCESS

STANDARD AND SPECIFICATIONS FOR TEMPORARY CONSTRUCTION AREA SEEDING



Definition & Scope

Providing temporary erosion control protection to disturbed areas and/or localized critical areas for an interim period by covering all bare ground that exists as a result of construction activities or a natural event. Critical areas may include but are not limited to steep excavated cut or fill slopes and any disturbed, denuded natural slopes subject to erosion.

Conditions Where Practice Applies

Temporary seedings may be necessary on construction sites to protect an area, or section, where final grading is complete, when preparing for winter work shutdown, or to provide cover when permanent seedings are likely to fail due to mid-summer heat and drought. The intent is to provide temporary protective cover during temporary shutdown of construction and/or while waiting for optimal planting time.

Criteria

Water management practices must be installed as appropriate for site conditions. The area must be rough graded and slopes physically stable. Large debris and rocks are usually removed. Seedbed must be seeded within 24 hours of disturbance or scarification of the soil surface will be necessary prior to seeding.

Fertilizer or lime are not typically used for temporary seedings.

IF: Spring or summer or early fall, then seed the area with ryegrass (annual or perennial) at 30 lbs. per acre (Approximately 0.7 lb./1000 sq. ft. or use 1 lb./1000 sq. ft.).

IF: Late fall or early winter, then seed Certified 'Aroostook' winter rye (cereal rye) at 100 lbs. per acre (2.5 lbs./1000 sq. ft.).

Any seeding method may be used that will provide uniform application of seed to the area and result in relatively good soil to seed contact.

Mulch the area with hay or straw at 2 tons/acre (approx. 90 lbs./1000 sq. ft. or 2 bales). Quality of hay or straw mulch allowable will be determined based on long term use and visual concerns. Mulch anchoring will be required where wind or areas of concentrated water are of concern. Wood fiber hydromulch or other sprayable products approved for erosion control (nylon web or mesh) may be used if applied according to manufacturers' specification. Caution is advised when using nylon or other synthetic products. They may be difficult to remove prior to final seeding and can be a hazard to young wildlife species.

STANDARD AND SPECIFICATIONS FOR CONCRETE TRUCK WASHOUT



Definition & Scope

A temporary excavated or above ground lined constructed pit where concrete truck mixers and equipment can be washed after their loads have been discharged, to prevent highly alkaline runoff from entering storm drainage systems or leaching into soil.

Conditions Where Practice Applies

Washout facilities shall be provided for every project where concrete will be poured or otherwise formed on the site. This facility will receive highly alkaline wash water from the cleaning of chutes, mixers, hoppers, vibrators, placing equipment, trowels, and screeds. Under no circumstances will wash water from these operations be allowed to infiltrate into the soil or enter surface waters.

Design Criteria

Capacity: The washout facility should be sized to contain solids, wash water, and rainfall and sized to allow for the evaporation of the wash water and rainfall. Wash water shall be estimated at 7 gallons per chute and 50 gallons per hopper of the concrete pump truck and/or discharging drum. The minimum size shall be 8 feet by 8 feet at the bottom and 2 feet deep. If excavated, the side slopes shall be 2 horizontal to 1 vertical.

Location: Locate the facility a minimum of 100 feet from drainage swales, storm drain inlets, wetlands, streams and other surface waters. Prevent surface water from entering the structure except for the access road. Provide appropriate access with a gravel access road sloped down to the structure. Signs shall be placed to direct drivers to the facility after their load is discharged.

Liner: All washout facilities will be lined to prevent leaching of liquids into the ground. The liner shall be plastic sheeting with a minimum thickness of 10 mils with no holes or tears, and anchored beyond the top of the pit with an earthen berm, sand bags, stone, or other structural appurtenance except at the access point.

If pre-fabricated washouts are used they must ensure the capture and containment of the concrete wash and be sized based on the expected frequency of concrete pours. They shall be sited as noted in the location criteria.

Maintenance

- All concrete washout facilities shall be inspected daily. Damaged or leaking facilities shall be deactivated and repaired or replaced immediately. Excess rainwater that has accumulated over hardened concrete should be pumped to a stabilized area, such as a grass filter strip.
- Accumulated hardened material shall be removed when 75% of the storage capacity of the structure is filled. Any excess wash water shall be pumped into a containment vessel and properly disposed of off site.
- Dispose of the hardened material off-site in a construction/demolition landfill. On-site disposal may be allowed if this has been approved and accepted as part of the projects SWPPP. In that case, the material should be recycled as specified, or buried and covered with a minimum of 2 feet of clean compacted earthfill that is permanently stabilized to prevent erosion.
- The plastic liner shall be replaced with each cleaning of the washout facility.
- Inspect the project site frequently to ensure that no concrete discharges are taking place in non-designated areas.

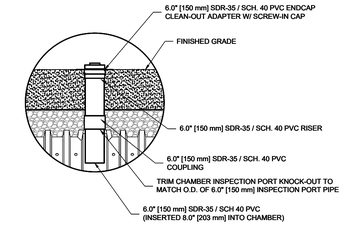

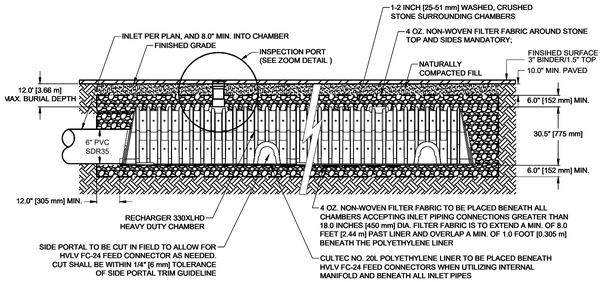

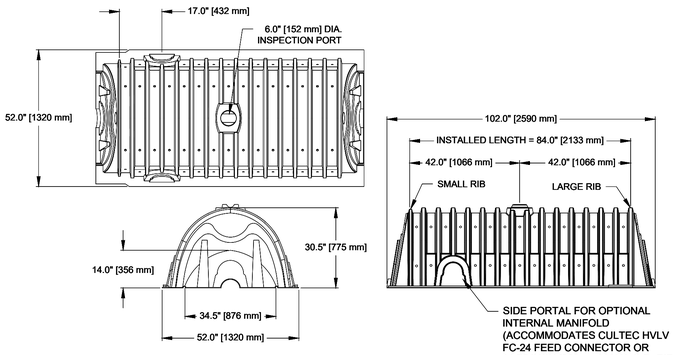

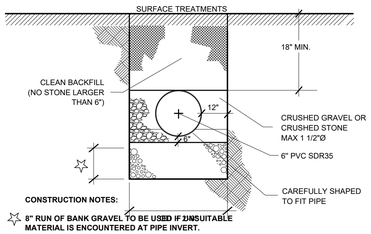

CONSTRUCTION NOTES:

8" RUN OF BANK GRAVEL TO BE USED IF UNSUITABLE MATERIAL IS ENCOUNTERED AT PIPE INVERT.

1. FILL OR BACKFILL MATERIAL AT STRUCTURES, CULVERTS AND PIPES SHALL BE DEPOSITED IN HORIZONTAL LIFTS NOT TO EXCEED 6" IN THICKNESS PRIOR TO COMPACTION. COMPACTION SHALL BE PERFORMED AT 95% OF STANDARD PROCTOR MAXIMUM DENSITY.

2. WHEN PLACING FILL OR BACKFILL AROUND CULVERTS AND PIPES, LIFTS SHALL BE DEPOSITED TO PROGRESSIVELY BURY THE PIPE OR CULVERT TO EQUAL DEPTHS ON BOTH SIDES.

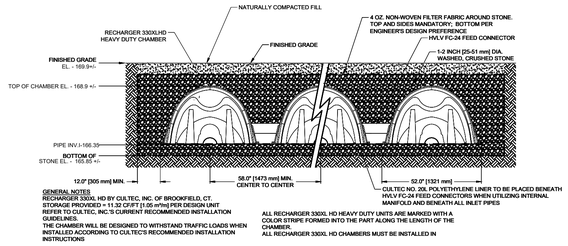

GENERAL NOTES

RECHARGER 330XL HD BY CULTEC, INC. OF BROOKFIELD, CT.
STORAGE PROVIDED = 11.32 CF/FT [1.05 m³/m] PER DESIGN UNIT
REFER TO CULTEC, INC.'S CURRENT RECOMMENDED INSTALLATION GUIDELINES.
THE CHAMBER WILL BE DESIGNED TO WITHSTAND TRAFFIC LOADS WHEN INSTALLED ACCORDING TO CULTEC'S RECOMMENDED INSTALLATION INSTRUCTIONS

ALL RECHARGER 330XL HD HEAVY DUTY UNITS ARE MARKED WITH A COLOR STRIPE FORMED INTO THE PART ALONG THE LENGTH OF THE CHAMBER.
ALL RECHARGER 330XL HD CHAMBERS MUST BE INSTALLED IN

CULTEC, Inc.
Subsurface Stormwater Management Systems
P.O. Box 280
878 Federal Road
Brookfield, CT 06804
www.cultec.com
PH: (203) 775-4416
PH: (800) 4-CULTEC
FX: (203) 775-1462
tech@cultec.com

REFER TO THE MANUFACTURE WEBSITE FOR ADDITIONAL INFORMATION REGARDING INSTALLATION PROCEDURE AND MAINTENANCE REQUIREMENTS.

TYPICAL INFILTRATOR DETAILS

NOT TO SCALE

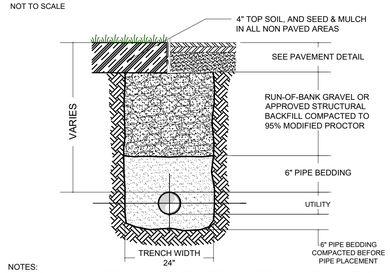

NOTES:
1. FILL OR BACKFILL MATERIAL SHALL BE DEPOSITED IN 12" LIFTS. EACH LIFT SHALL BE COMPACTED TO 95% STANDARD PROCTOR PRIOR TO THE PLACEMENT OF THE NEXT LIFT.
2. BACKFILLING AROUND PIPES SHALL BE DONE UNIFORMLY ON EACH SIDE OF THE PIPE.BACKFILL MATERIAL SHALL BE 1-1/2" MINUS GRADATION.
3. ALL SITE UTILITIES ARE TO BE INSTALLED BY A QUALIFIED CONTRACTOR.
4. IN THE EVENT THAT THE CONDUIT IS BEING INSTALLED IN WET CONDITIONS, THE CONTRACTOR SHALL LINE THE TRENCH WITH FILTER FABRIC & BED THE PIPE IN 3/4" CRUSHED STONE INSIDE THE FILTER FABRIC.
5. BACKFILL MATERIAL SHALL BE FREE FROM ORGANICS, BOULDERS, FROZEN SOILS OR OTHER DELETERIOUS MATERIAL.

TYPICAL UTILITY TRENCH

NOT TO SCALE

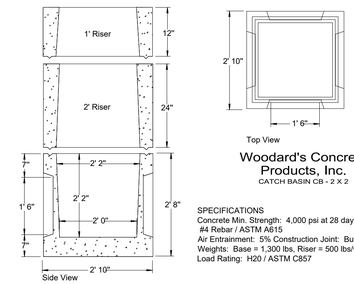

Woodard's Concrete Products, Inc.
CATCH BASIN CB - 2 X 2

SPECIFICATIONS
Concrete Min. Strength: 4,000 psi at 28 days Reinforcement: #4 Rebar / ASTM A615
Air Entrainment: 5% Construction Joint: Butyl Rubber Sealant
Weights: Base = 1,300 lbs, Riser = 500 lbs/vf
Load Rating: H20 / ASTM C857

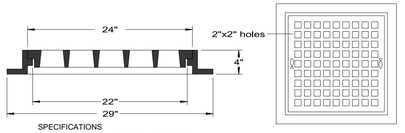

SPECIFICATIONS
Material: ASTM A48 Class 30B Load Rating: Heavy Duty, H20 Weight = 300 lbs Drainage Area = 324 square inches Campbell #2915 equivalent Reversible Frame

Woodard's Concrete Products, Inc.
CAST IRON FRAME & GRATE MODEL GRATE-24X24X4

TYPICAL YARD DRAIN DETAILS

NOT TO SCALE

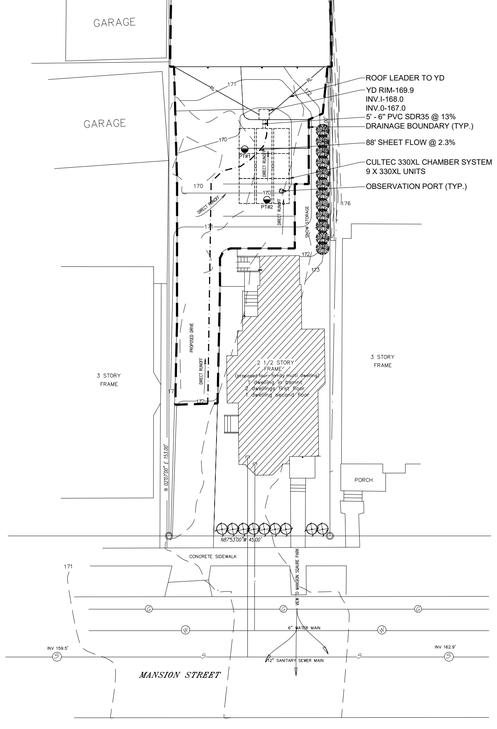

DRAINAGE BOUNDARY MAP

SCALE: 1" = 20'

MAINTENANCE TABLE WITH RESPONSIBLE PARTIES:

IN ORDER FOR ANY PLAN TO OPERATE AS IT WAS ORIGINALLY INTENDED, IT MUST BE MAINTAINED PROPERLY. FOLLOWING THE COMPLETION OF CONSTRUCTION ACTIVITIES, THE PARCEL OWNER SHALL ASSUME RESPONSIBILITY FOR MAINTENANCE OF STRUCTURES AND SMP FACILITIES LOCATED WITHIN THE PARCEL BOUNDARIES. THE FOLLOWING MEASURES HAVE BEEN IMPLEMENTED IN THE OVERALL DESIGN.

POST CONSTRUCTION METHODS

STORMWATER MANAGEMENT PRACTICE	RESPONSIBLE MAINTENANCE ENTITIY	RESPONSIBLE MAINTENANCE CONTACT INFO	LOCATION	INSPECTION FREQUENCY	MAINTENANCE REQUIRED	GENERAL NOTES
CULTEC CHAMBER SYSTEM	INDIVIDUAL PARCEL OWNER	INDIVIDUAL PARCEL OWNER	REAR PARKING AREA	Inspection Frequency: Monthly in first year; Spring and fall; Year after commissioning and every third year following	Maintenance required: Check inlets and outlets for clogging and remove any debris as required; Check inlets and outlets for clogging and remove any debris, as required; Check inlets and outlets for clogging and remove any debris, as required;	MAINTENANCE RECORDS FOR ALL PCSMPS MUST BE SUBMITTED TO THE STORMWATER MANAGEMENT OFFICE (SMO) ANNUALLY

DURING CONSTRUCTION

EROSION SEDIMENT CONTROL MEASURE	RESPONSIBLE ENTITIY	INSPECTION FREQUENCY	MAINTENANCE REQUIRED
SILT FENCE	CONTRACTOR	MINIMUM WEEKLY AND AFTER STORM EVENTS	REPLACEMENT WHEN TORN OR OTHERWISE DAMAGED. MATERIAL REMOVED WHEN BULGING
CONSTRUCTION ENTRANCE	CONTRACTOR	MINIMUM WEEKLY AND AFTER STORM EVENTS	TOPDRESS STONE IF EVIDENCE OF TRACKING OUTSIDE CONSTRUCTION AREA. FULL REPLACEMENT IF TOPDRESSING NO LONGER EFFECTIVE
STONE CHECK DAM	CONTRACTOR	MINIMUM WEEKLY AND AFTER STORM EVENTS	RESHAPE AND/OR REPLACE STONE AS REQUIRED. REMOVE BUILT UP DEBRIS AND SEDIMENT

CULTEC STORMWATER TESTING

PERCOLATION TEST PITS AS INDICATED BY (LOTA HOLE #) WERE PERFORMED ON THE DATE OF JULY 28, 2025. TESTS WITNESSED BY THE OFFICE OF DAY & STOKOSA ENGINEERING P.C. ALL PERCOLATION TESTS HOLES SOAKED 24 HOURS IN ADVANCE.

TEST NO.	CASING DEPTH	PERCOLATION TEST RUN(S) 1	2	3	4	5	DESIGN RATE IMPLEMENTED
1	30"	7	8	8	---	---	
2	30"	10	15	15	---	---	15 MIN PER INCH

DRAINAGE ANALYSIS ~ 1YR, 10YR, AND 100YR RAIN EVENT

SCALE: 1" = 20'

Culvert
Prepared by Day & Stokosa Engineering PC
HydroCAD® 10.00-22 s/n 04728 © 2018 HydroCAD Software Solutions LLC

Type III 24-hr 1 yr Rainfall=2.61"
Printed 9/9/2025
Page 3

Summary for Pond SMP:

Inflow Area = 0.077 ac, 89.97% Impervious, Inflow Depth = 2.17" for 1 yr event
Inflow = 0.19 cfs @ 12.08 hrs, Volume= 0.014 af
Outflow = 0.04 cfs @ 12.49 hrs, Volume= 0.014 af, Attен= 78%, Lag= 24.2 min
Discarded = 0.04 cfs @ 12.49 hrs, Volume= 0.014 af

Routing by Dyn-Stor-Ind method, Time Span= 0.00-72.00 hrs, dt= 0.01 hrs / 3
Peak Elev= 166.54' @ 12.49 hrs Surf Area= 0.009 ac Storage= 0.003 af
Flood Elev= 169.80' Surf Area= 0.009 ac Storage= 0.020 af

Plug-Flow detention time= (not calculated: outflow precedes inflow)
Center-of-Mass det. time= 17.5 min (797.6 - 780.1)

Volume	Invert	Avail.Storage	Storage Description
#1A	165.65'	0.008 af	**16.00'W x 24.50'L x 3.54'H Field A** 0.032 af Overall - 0.012 af Embedded = 0.020 af x 40.0% Voids
#2A	166.35'	0.012 af	**Cultec R-330XLHD x 9 Inside #1** Effective Size= 47.8"W x 30.0"H => 7.45 sf x 7.00'L = 52.2 cf Overall Size= 52.0"W x 30.5"H x 8.50'L with 1.50' Overlap Row Length Adjustments= +1.50' x 7.45 sf x 3 rows
		0.020 af	Total Available Storage

Storage Group A created with Chamber Wizard

Device	Routing	Invert	Outlet Devices
#1	Discarded	165.65'	**4.000 in/hr Exfiltration over Wetted area**

Discarded OutFlow Max=0.04 cfs @ 12.49 hrs HW=166.54' (Free Discharge)
1=Exfiltration (Exfiltration Controls 0.04 cfs)

Pond SMP:

Hydrograph



Culvert
Prepared by Day & Stokosa Engineering PC
HydroCAD® 10.00-22 s/n 04728 © 2018 HydroCAD Software Solutions LLC

Type III 24-hr 10 yr Rainfall=4.67"
Printed 9/9/2025
Page 6

Summary for Pond SMP:

Inflow Area = 0.077 ac, 89.97% Impervious, Inflow Depth = 4.20" for 10 yr event
Inflow = 0.35 cfs @ 12.08 hrs, Volume= 0.027 af
Outflow = 0.05 cfs @ 12.60 hrs, Volume= 0.027 af, Attен= 86%, Lag= 30.8 min
Discarded = 0.05 cfs @ 12.60 hrs, Volume= 0.027 af

Routing by Dyn-Stor-Ind method, Time Span= 0.00-72.00 hrs, dt= 0.01 hrs / 3
Peak Elev= 167.26' @ 12.60 hrs Surf Area= 0.009 ac Storage= 0.008 af
Flood Elev= 169.80' Surf Area= 0.009 ac Storage= 0.020 af

Plug-Flow detention time= (not calculated: outflow precedes inflow)
Center-of-Mass det. time= 50.6 min (814.6 - 764.0)

Volume	Invert	Avail.Storage	Storage Description
#1A	165.65'	0.008 af	**16.00'W x 24.50'L x 3.54'H Field A** 0.032 af Overall - 0.012 af Embedded = 0.020 af x 40.0% Voids
#2A	166.35'	0.012 af	**Cultec R-330XLHD x 9 Inside #1** Effective Size= 47.8"W x 30.0"H => 7.45 sf x 7.00'L = 52.2 cf Overall Size= 52.0"W x 30.5"H x 8.50'L with 1.50' Overlap Row Length Adjustments= +1.50' x 7.45 sf x 3 rows
		0.020 af	Total Available Storage

Storage Group A created with Chamber Wizard

Device	Routing	Invert	Outlet Devices
#1	Discarded	165.65'	**4.000 in/hr Exfiltration over Wetted area**

Discarded OutFlow Max=0.05 cfs @ 12.60 hrs HW=167.26' (Free Discharge)
1=Exfiltration (Exfiltration Controls 0.05 cfs)

Pond SMP:

Hydrograph

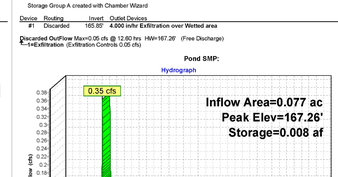

Culvert
Prepared by Day & Stokosa Engineering PC
HydroCAD® 10.00-22 s/n 04728 © 2018 HydroCAD Software Solutions LLC

Type III 24-hr 100 yr Rainfall=6.21"
Printed 8/9/2025
Page 2

Summary for Pond SMP:

Inflow Area = 0.077 ac, 89.97% Impervious, Inflow Depth = 7.73" for 100 yr event
Inflow = 0.62 cfs @ 12.08 hrs, Volume= 0.050 af
Outflow = 0.06 cfs @ 12.86 hrs, Volume= 0.050 af, Attен= 90%, Lag= 46.6 min
Discarded = 0.06 cfs @ 12.86 hrs, Volume= 0.050 af

Routing by Dyn-Stor-Ind method, Time Span= 0.00-72.00 hrs, dt= 0.01 hrs / 3
Peak Elev= 169.04' @ 12.86 hrs Surf Area= 0.009 ac Storage= 0.018 af
Flood Elev= 169.80' Surf Area= 0.009 ac Storage= 0.020 af

Plug-Flow detention time= (not calculated: outflow precedes inflow)
Center-of-Mass det. time= 106.7 min (860.6 - 753.9)

Volume	Invert	Avail.Storage	Storage Description
#1A	165.65'	0.008 af	**16.00'W x 24.50'L x 3.54'H Field A** 0.032 af Overall - 0.012 af Embedded = 0.020 af x 40.0% Voids
#2A	166.35'	0.012 af	**Cultec R-330XLHD x 9 Inside #1** Effective Size= 47.8"W x 30.0"H => 7.45 sf x 7.00'L = 52.2 cf Overall Size= 52.0"W x 30.5"H x 8.50'L with 1.50' Overlap Row Length Adjustments= +1.50' x 7.45 sf x 3 rows
		0.020 af	Total Available Storage

Storage Group A created with Chamber Wizard

Device	Routing	Invert	Outlet Devices
#1	Discarded	165.65'	**4.000 in/hr Exfiltration over Wetted area**

Discarded OutFlow Max=0.06 cfs @ 12.86 hrs HW=169.04' (Free Discharge)
1=Exfiltration (Exfiltration Controls 0.06 cfs)

Pond SMP:

Hydrograph

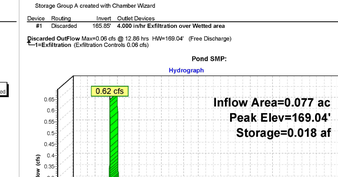

	Frequency	Action
Inlets and Outlets	Every 3 years	• Obtain documentation that the inlets, outlets and vents have been cleaned and will function as intended.
	Spring and Fall	• Check inlet and outlets for clogging and remove any debris as required.
CULTEC Stormwater Chambers	2 years after commissioning	• Inspect the interior of the stormwater management chambers through inspection port for deficiencies using CCTV or comparable technique. • Obtain documentation that the stormwater management chambers and feed connectors will function as anticipated.
	9 years after commissioning every 9 years following	• Clean stormwater management chambers and feed connectors of any debris. • Inspect the interior of the stormwater management structures for deficiencies using CCTV or comparable technique. • Obtain documentation that the stormwater management chambers and feed connectors have been cleaned and will function as intended.
	45 years after commissioning	• Clean stormwater management chambers and feed connectors of any debris. • Determine the remaining life expectancy of the stormwater management chambers and recommended schedule and actions to rehabilitate the stormwater management chambers as required. • Inspect the interior of the stormwater management chambers for deficiencies using CCTV or comparable technique. • Replace or restore the stormwater management chambers in accordance with the schedule determined at the 45-year inspection. • Attain the appropriate approvals as required. • Establish a new operation and maintenance schedule.
Surrounding Site	Monthly in 1st year	• Check for depressions in areas over and surrounding the stormwater management system.
	Spring and Fall	• Check for depressions in areas over and surrounding the stormwater management system.
	Yearly	• Confirm that no unauthorized modifications have been performed to the site.

IT IS A VIOLATION OF NEW YORK STATE EDUCATION LAW FOR ANY PERSONS TO ALTER THESE PLANS, SPECIFICATIONS, OR REPORTS IN ANY WAY, UNLESS ACTING UNDER THE DIRECTION OF A LICENSED PROFESSIONAL ENGINEER OR LAND SURVEYOR.

Brian J. Stokosa, PE

Revisions

Project No. 2025.000

License No. 083970

DAY | STOKOSA ENGINEERING P.C.

3 Van Wyck Lane
Wappingers Falls, New York 12590
(845)-223-3202

PROJECT
175 MANSION STREET
City of Poughkeepsie Dutchess County, New York

DRAWING
DRAINAGE IMPROVEMENT PLAN

SCALE	DRAWN BY	DRAWING No.
AS NOTED	BJS	1
DATE	CHECKED BY	1 of 2
8-8-25	BJS	

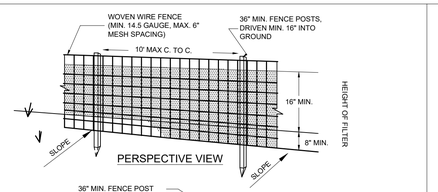

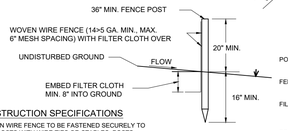

POSTS: STEEL EITHER T OR U TYPE OR 2" HARDWOOD

FENCE: WOVEN WIRE, 14.5 GA. 6" MAX. MESH OPENING

FILTER CLOTH: FILTER X, MIRAFI 100X, STABLINKA 1140N OR APPROVED EQUAL

PREFABRICATED UNIT: GEOFAB, ENVIROFENCE, OR APPROVED EQUAL

CONSTRUCTION SPECIFICATIONS

1) WOVEN WIRE FENCE TO BE FASTENED SECURELY TO FENCE POSTS WITH WIRE TIES OR STAPLES. POSTS SHALL BE STEEL EITHER T OR U TYPE OR HARDWOOD.

2) FILTER CLOTH TO BE FASTENED SECURELY TO WOVEN WIRE FENCE WITH TIES SPACED EVERY 24" AT TOP AND MID SECTION.

3) WHEN TWO SECTIONS OF FILTER CLOTH ADJOIN EACH OTHER THEY SHALL BE OVERLAPPED BY SIX INCHES AND FOLDED.

4) PREFABRICATED UNITS SHALL BE GEOFAB, ENVIROFENCE, OR APPROVED EQUIVALENT.

5) MAINTENANCE SHALL BE PERFORMED AS NEEDED AND MATERIAL REMOVED WHEN "BULGES" DEVELOP IN THE SILT FENCE.

1. MAX. ALLOWABLE SLOPE LENGTHS CONTRIBUTING RUNOFF TO A SILT FENCE IN A SLOPE ARE:

SLOPE STEEPNESS	MAXIMUM LENGTH
2:1	25
3:1	50
4:1	75
5:1 OR FLATTER	100

2. MAX. DRAINAGE AREA FOR OVERLAND FLOW TO A SILT FENCE SHALL NOT EXCEED ¼ ACRE PER 100' OF FENCE, WITH MAXIMUM PONDING DEPTH OF 1.5' BEHIND THE FENCE.

SILT FENCING DETAIL

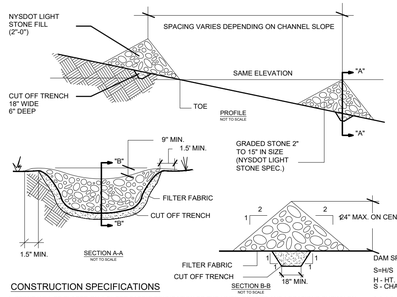

SLOPE	SPACING
2%	100.0'
4%	50.0'
6%	33.3'
8%	25.0'
10%	20.0'
12%	16.6'
14%	14.3'
16%	12.5'

CONSTRUCTION SPECIFICATIONS

1. STONE WILL BE PLACED ON A FILTER FABRIC FOUNDATION TO THE LINES, GRADES AND LOCATIONS SHOWN ON THIS PLAN.

2. SET SPACING OF CHECK DAMS TO ASSUME THAT THE ELEVATIONS OF THE CREST OF THE DOWN STREAM DAM IS AT THE SAME ELEVATION OF THE TOE OF THE UPSTREAM DAM.

3. EXTEND THE STONE A MINIMUM OF 1.5 FEET BEYOND THE DITCH BANKS TO PREVENT RUTTING AROUND THE DAM.

4. PROTECT THE CHANNEL DOWNSTREAM OF THE LOWEST CHECK DAM FROM SCOUR AND EROSION WITH STONE OR LINER AS APPROPRIATE.

5. ENSURE THE CHANNEL APPURTANCES SUCH AS CULVERT ENTRANCES BELOW CHECK DAMS ARE NOT SUBJECT TO DAMAGE OR BLOCKAGE FROM DISPLACED STONES.

6. CHECKS DAMS SHALL BE INSPECTED AFTER EACH RUNOFF EVENT AND ALL DAMAGE THAT OCCURS SHALL BE CORRECTED IMMEDIATELY.

7. REMOVE SEDIMENT ACCUMULATION BEHIND THE CHECK DAM S REQUIRED TO ALLOW CHANNEL TO DRAIN THROUGH THE STONE CHECK DAM AND PREVENT LARGE FLOWS FROM CARRYING SEDIMENT OVER THE DAM.

TYPICAL CHECK DAM DETAIL

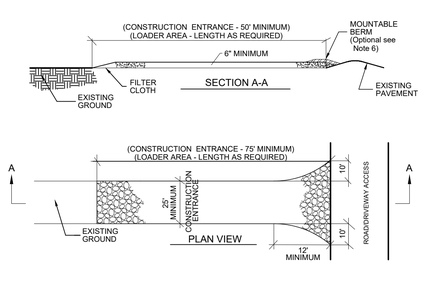

NOTES:
1. STONE SIZE - USE 2" min. STONE, OR RECLAIMED OR RECYCLED CONCRETE EQUIVALENT.
2. LENGTH - AS REQUIRED, BUT NOT LESS THAN 50 FEET.
3. THICKNESS - NOT LESS THAN SIX (6) INCHES.
4. WIDTH - 12 FOOT MINIMUM, BUT NOT LESS THAN THE FULL WIDTH AT POINTS WHERE INGRESS OR EGRESS OCCURS. 25 FOOT MINIMUM IF SINGLE ENTRANCE TO SITE.
5. FILTER CLOTH - WILL BE PLACED OVER THE ENTIRE AREA PRIOR TO PLACING OF STONE.
6. SURFACE WATER - ALL SURFACE WATER FLOWING OR DIVERTED TOWARD CONSTRUCTION ENTRANCES SHALL BE PIPED ACROSS THE ENTRANCE IF PIPING IS IMPRACTICAL, A MOUNTABLE BERM WITH 5:1 SLOPES WILL BE PERMITTED.
7. MAINTENANCE - THE ENTRANCE SHALL BE MAINTAINED IN A CONDITION WHICH WILL PREVENT TRACKING OF FLOWING OF SEDIMENT ONTO PUBLIC RIGHTS-OF-WAY. THIS MAY REQUIRE PERIODIC TOP DRESSING WITH ADDITIONAL STONE AS CONDITIONS DEMAND AND REPAIR AND/OR CLEANOUT OF ANY MEASURE USED TO TRAP SEDIMENT. ALL SEDIMENT SPILLED, DRIPPED, WASHED OR TRACKED ONTO PUBLIC RIGHTS-OF-WAY MUST BE REMOVED IMMEDIATELY.
8. WASHING - WHEELS SHALL BE CLEANED TO REMOVE SEDIMENT PRIOR TO ENTRANCE ONTO PUBLIC RIGHTS-OF-WAY. WHEN WASHING IS REQUIRED, IT SHALL BE DONE ON AN AREA STABILIZED WITH STONE.
9. PERIODIC INSPECTION AND NEEDED MAINTENANCE SHALL BE PROVIDED AFTER EACH RAIN.

CONSTRUCTION ENTRANCE DETAIL

NOT TO SCALE

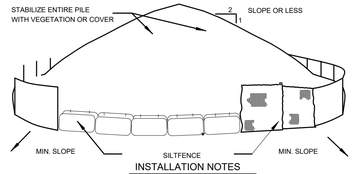

INSTALLATION NOTES

1. AREA CHOSEN FOR STOCKPILING OPERATIONS SHALL BE DRY AND STABLE.
2. MAXIMUM SLOPE OF STOCKPILE SHALL BE 1:2.
3. UPON COMPLETION OF SOIL STOCKPILING, EACH PILE SHALL BE SURROUNDED WITH EITHER SILT FENCING OR STRAWBALES, THEN STABILIZED WITH VEGETATION

TOPSOIL STOCKPILE DETAIL

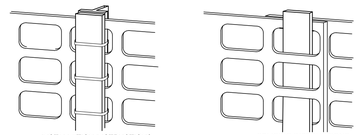

INSTALLATION INSTRUCTIONS

1. T-POST SHOULD BE PLACED A MAXIMUM OF 10 FEET APART
2. VERTICAL STRAND OF FENCE SHOULD BE SANDWICHED BETWEEN FLAT SIDE OF T-POST AND 1"X2" WOOD SLAT
3. WIRE TIES OR PLASTIC CABLE TIES CAN THEN BE USED TO SECURE THE SLAT AND FENCE STRAND TO THE T-POST.

SPLICING INSTRUCTIONS

1. TO CONNECT FENCE SECTIONS, OVERLAP 2 STRAND SECTION FROM EACH END END WEAVE A 1"X2" SLAT THROUGH THE OVERLAPPED STRANDS
2. FENCE SHOULD BE TENSIONED BY HAND ONLY DO NOT USE MECHANICAL TENSIONERS.

ORANGE CONSTRUCTION FENCE DETAIL

STOCKPILE & FENCING DETAIL

NOT TO SCALE

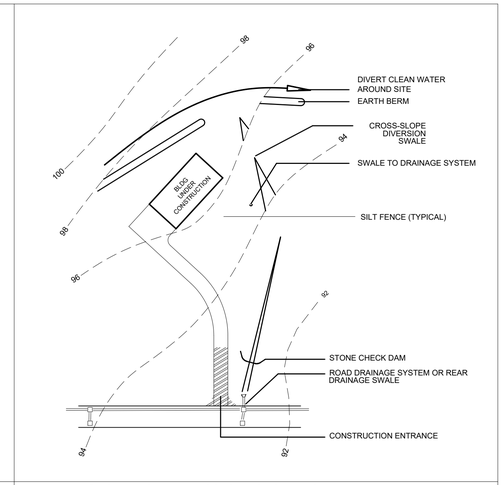

INDIVIDUAL LOT GRADING WHILE IN CONSTRUCTION PHASE DETAIL

NOT TO SCALE

ADDITIONAL SITE SPECIFIC NOTES:

1. ALL EROSION CONTROL MEASURES AS SHOWN ON THE ORIGINAL APPROVED PLAN SHALL BE CLOSELY FOLLOWED.
2. THE USE OF TEMPORARY CHAIN LINK FENCE IS ENCOURAGED TO PREVENT UNAUTHORIZED ACCESS TO THE CONSTRUCTION AREA.
3. ITEMS LOCATED IN THE SWPPP REPORT ON FILE WITH THE TOWN OF WAPPINGER PLANNING OFFICE: BACKGROUND INFORMATION ABOUT THE SCOPE OF THE PROJECT, INCLUDING LOCATION, TYPE AND SIZE OF PROJECT.
- A COMPARISON OF PRE/POST DEVELOPMENT RUNOFF VALUES
- LONG TERM MAINTENANCE OF DRAINAGE FACILITIES.
- PERTINENT NYS EROSION AND SEDIMENT CONTROL MEASURES SPECIFICATIONS FROM THE "BLUE BOOK"

SEEDING NOTES:

1) EXPOSED SLOPES AND ALL GRADED AREAS SHALL BE SEEDED WITH THE FOLLOWING GRASS SEED MIX AS REQUIRED:

STEEP SLOPES (3:1)

TEMPORARY SEEDING -
SUMMER SEASON - GERMAN MILLET @ 40 LBS PER ACRE
WINTER SEASON - RYE GRAIN @ 120 LBS PER ACRE

PERMANENT SEEDING - SPRING/FALL
TALL FESCUE @ 100 LBS PER ACRE
KOBE LESPEDEZA @ 10 LBS PER ACRE
BAHIAGRASS @ 25 LBS PER ACRE
RYE GRAIN @ 40 LBS PER ACRE

4) GRASS SEED MIX MAY BE APPLIED BY EITHER MECHANICAL OR HYDROSEEDING METHODS. HYDROSEEDING SHALL BE PERFORMED IN ACCORDANCE WITH THE CURRENT EDITION OF N.Y. STANDARDS AND SPECIFICATIONS FOR EROSION AND SEDIMENT CONTROL.

5) SEEDED AREAS SHALL BE MULCHED AS REQUIRED:

MID-SUMMER, LATE FALL OR WINTER
APPLY AT A RATE OF 100 LBS/1,000 SQ.FT. GRAIN STRAW, COVER WITH NETTING AND STAPLE TO THE SLOPE.

SPRING OR EARLY FALL
APPLY AT A RATE OF 45 LBS/1,000 SQ.FT. WOOD FIBER IN A HYDRO SEEDER SLURRY.

EROSION AND SEDIMENT CONTROL MEASURES:

1. ALL EROSION AND SEDIMENT CONTROL MEASURES ARE TO BE IN STRICT COMPLIANCE WITH "NEW YORK STATE STANDARDS AND SPECIFICATIONS FOR EROSION AND SEDIMENT CONTROL", AUGUST 2016.
2. DAMAGE TO SURFACE WATERS RESULTING FROM EROSION AND SEDIMENTATION SHALL BE MINIMIZED BY STABILIZING DISTURBED AREAS AND BY REMOVING SEDIMENT FROM CONSTRUCTION SITE DISCHARGES.
3. AS MUCH AS IS PRACTICAL, EXISTING VEGETATION SHALL BE PRESERVED. FOLLOWING THE COMPLETION OF CONSTRUCTION ACTIVITIES IN ANY PORTION OF THE SITE, PERMANENT VEGETATION SHALL BE ESTABLISHED ON ALL EXPOSED SOILS.
4. SITE PREPARATION ACTIVITIES SHALL BE PLANNED TO MINIMIZE THE SCOPE AND DURATION OF SOIL DISRUPTION.
5. PERMANENT TRAFFIC CORRIDORS SHALL BE ESTABLISHED AND "ROUTES OF CONVENIENCE" SHALL BE AVOIDED. STABILIZED CONSTRUCTION ENTRANCES SHALL BE INSTALLED AT ALL POINTS OF ENTRY ONTO THE PROJECT SITE.
6. SEEDED AREAS TO BE MULCHED WITH STRAW OR HAY MULCH IN ACCORDANCE WITH VEGETATIVE COVER SPECIFICATIONS.
7. THE CONTRACTOR IS RESPONSIBLE FOR THE INSTALLATION AND MAINTENANCE OF ALL EROSION AND SEDIMENT CONTROL MEASURES THROUGHOUT THE COURSE OF CONSTRUCTION.
8. THE CONTRACTOR IS RESPONSIBLE FOR CONTROLLING DUST BY SPRINKLING EXPOSED SOIL AREAS PERIODICALLY WITH WATER AS REQUIRED. THE CONTRACTOR IS TO SUPPLY ALL EQUIPMENT AND WATER. SCHEDULE CONSTRUCTION OPERATIONS TO MINIMIZE THE AMOUNT OF DISTURBED AREAS AT ANY ONE TIME DURING THE COURSE OF WORK. APPLY TEMPORARY SOIL STABILIZATION PRACTICES SUCH AS MULCHING, SEEDING, AND SPRAYING (WATER). STRUCTURAL MEASURES (MULCH, SEEDING) SHALL BE INSTALLED IN DISTURBED AREAS BEFORE SIGNIFICANT BLOWING DEVELOP. WATER SHALL BE SPRAYED AS NEEDED. REPEAT AS NEEDED, BUT AVOID EXCESSIVE SPRAYING, WHICH COULD CREATE RUNOFF AND EROSION PROBLEMS
9. WHEN ALL DISTURBED AREAS ARE STABLE, ALL TEMPORARY EROSION AND SEDIMENT CONTROL MEASURES SHALL BE REMOVED.

LANDGRADING SPECIFICATIONS

1. ALL GRADED OR DISTURBED AREAS INCLUDING SLOPES SHALL BE PROTECTED DURING CLEARING AND CONSTRUCTION IN ACCORDANCE WITH THE APPROVED SEDIMENT CONTROL PLAN UNTIL THEY ARE PERMANENTLY STABILIZED.
2. ALL SEDIMENT CONTROL PRACTICES AND MEASURES SHALL BE CONSTRUCTED, APPLIED AND MAINTAINED IN ACCORDANCE WITH THE APPROVED SEDIMENT CONTROL PLAN AND THE "STANDARDS AND SPECIFICATIONS FOR SOIL EROSION AND SEDIMENT CONTROL IN DEVELOPING AREAS".
3. TOPSOIL REQUIRED FOR THE ESTABLISHMENT OF VEGETATION SHALL BE STOCKPILED IN AMOUNT NECESSARY TO COMPLETE FINISHED GRADING OF ALL EXPOSED AREAS.
4. AREAS TO BE FILLED SHALL BE CLEARED, GRUBBED, AND STRIPPED OF TOPSOIL TO REMOVE TREES, VEGETATION, ROOTS OR OTHER OBJECTIONABLE MATERIAL.
5. AREAS WHICH ARE TO BE TOPSOILED SHALL BE SCARIFIED TO A MINIMUM DEPTH OF FOUR INCHES PRIOR TO PLACEMENT OF TOPSOIL.
6. ALL FILLS SHALL BE COMPACTED AS REQUIRED TO REDUCE EROSION, SLIPPAGE, SETTLEMENT, SUBSIDENCE OR OTHER RELATED PROBLEMS. FILL INTENDED TO SUPPORT BUILDINGS, STRUCTURES AND CONDUITS, ETC. SHALL BE COMPACTED IN ACCORDANCE WITH LOCAL REQUIREMENTS OR CODES.
7. ALL FILL TO BE PLACED AND COMPACTED IN LAYERS NOT TO EXCEED 9 INCHES IN THICKNESS.
8. EXCEPT FOR APPROVED LANDFILLS, FILL MATERIAL SHALL BE FREE OF FROZEN PARTICLES, BRUSH, ROOTS, SOD, OR OTHER FOREIGN OR OTHER OBJECTIONABLE MATERIALS THAT WOULD INTERFERE WITH OR PREVENT CONSTRUCTION OF SATISFACTORY FILLS.
9. FROZEN MATERIALS OR SOFT, MUCKY OR HIGHLY COMPRESSIBLE MATERIALS SHALL NOT BE INCORPORATED IN FILLS.
10. FILL SHALL NOT BE PLACED ON SATURATED OR FROZEN SURFACES.
11. ALL BENCHES SHALL BE KEPT FREE OF SEDIMENT DURING ALL PHASES OF DEVELOPMENT.
12. SEEPS OR SPRINGS ENCOUNTERED DURING CONSTRUCTION SHALL BE HANDLED IN ACCORDANCE WITH THE STANDARD AND SPECIFICATION FOR SUBSURFACE DRAIN OR OTHER APPROVED METHOD.
13. ALL GRADED AREAS SHALL BE PERMANENTLY STABILIZED IMMEDIATELY FOLLOWING FINISHED GRADING.
14. STOCKPILES, BORROW AREAS AND SPOIL AREAS SHALL BE SHOWN ON THE PLANS AND SHALL BE SUBJECT TO THE PROVISIONS OF THIS STANDARD AND SPECIFICATION.

DESCRIPTION OF EROSION CONTROL PRACTICES

TEMPORARY SWALE - A TEMPORARY EXCAVATED DRAINAGE WAY. THE PURPOSE OF A TEMPORARY SWALE IS TO PREVENT RUNOFF FROM ENTERING DISTURBANCE AREAS BY INTERCEPTING AND DIVERTING IT TO A STABILIZED OUTLET.

SILT FENCE - A TEMPORARY BARRIER OF GEOTEXTILE FABRIC (FILTER CLOTH) USED TO INTERCEPT SEDIMENT LADEN RUNOFF FROM SMALL DRAINAGE AREAS OF DISTURBED SOIL. THE PURPOSE OF A SILT FENCE IS TO REDUCE RUNOFF VELOCITY AND EFFECT DEPOSITION OF TRANSPORTED SEDIMENT LOAD. LIMITS IMPOSED BY ULTRAVIOLET STABILITY OF THE FABRIC WILL DICTATE THE MAXIMUM PERIOD THE SILT FENCE MAY BE USED.

CHECK DAM - SMALL TEMPORARY STONE DAMS CONSTRUCTED ACROSS A DRAINAGE WAY. THE PURPOSE IS TO REDUCE EROSION IN A DRAINAGE CHANNEL BY RESTRICTING THE VELOCITY OF FLOW IN THE CHANNEL.

STABILIZED CONSTRUCTION ENTRANCE - A STABILIZED PAD OF AGGREGATE UNDERLAIN WITH FILTER CLOTH LOCATED AT ANY POINT WHERE TRAFFIC WILL BE ENTERING OR LEAVING A CONSTRUCTION SITE TO OR FROM A PUBLIC RIGHT OF WAY, STREET ALLEY, SIDEWALK OR PARKING. THE PURPOSE OF A STABILIZED CONSTRUCTION ENTRANCE IS TO REDUCE OR ELIMINATE THE TRACKING OF SEDIMENT ONTO PUBLIC RIGHTS-OF-WAY OR STREETS.

DUST CONTROL - THE CONTROL OF DUST RESULTING FROM LAND-DISTURBING ACTIVITIES. THE PURPOSE IS TO PREVENT SURFACE AND AIR MOVEMENT OF DUST FROM DISTURBED SOIL SURFACES THAT MAY CAUSE OFF-SITE DAMAGE, HEALTH HAZARDS, AND TRAFFIC SAFETY PROBLEMS.

CONSTRUCTION SEQUENCE

PRE-CONSTRUCTION SEQUENCE:

1. HOLD A PRE-CONSTRUCTION MEETING WITH THE SITE ENGINEER, CONTRACTOR, TOWN STORMWATER MANAGMENT OFFICER. PLACE A COPY OF THE SWPPP REPORT ON SITE ALONG WITH A COPY OF THE INSPECTOR'S LOGBOOK CONTAINING COPIES OF THE WEEKLY INSPECTIONS. WEEKLY INSPECTION REPORTS ARE TO BE SCANNED AND EMAILED TO THE TOWN STORMWATER MANAGEMENT OFFICER. (APPLICANT'S EROSION & SEDIMENT CONTROL INSPECTION AGENT SHALL BE A "QUALIFIED PROFESSIONAL" AND CONDUCT AN INSPECTION ON A WEEKLY BASIS)

CONSTRUCTION SEQUENCE:

1. OBTAIN SWPPP APPROVAL FROM THE CITY OF POUGHKEEPSIE IS REQUIRED PRIOR TO CONSTRUCTION.
2. INSTALL AND STABILIZE TEMPORARY EROSION & SEDIMENT CONTROL MEASURES AS SHOWN ON THE SWPPP PLAN.
3. CONFIRM UTILITY LOCATIONS. CALL 1-800-962-7962 OR VISIT WWW.DIGSAFELYNEWYORK.COM. SPECIAL ATTENTION SHALL BE PAID TO THE EXISTING WATER MAIN LOCATION IN THE COUNTY RIGHT-OF-WAY.
4. INSTALL SILT FENCE AS SHOWN.
5. ROUGH GRADE THE DRIVEWAY AND INSTALL THE STABILIZED CONSTRUCTION ENTRANCE AT THE DRIVEWAY ENTRANCE UNDER CONSTRUCTION.
6. PERFORM IMPROVEMENTS WITHIN THE CITY RIGHT-OF-WAY AS SHOWN.
7. CONSTRUCT INDIVIDUAL LOT IMPROVEMENTS AS SHOWN ON THE APPROVED PLOT PLAN.
8. UPON COMPLETION OF FINAL GRADING OF ANY AREA, SEED AND STABILIZE.
9. ONCE THE SITE IS STABILIZED, REMOVE ALL ACCUMULATED SEDIMENT FROM SEDIMENT TRAPS. INSTALL DRIVEWAY DRAINAGE IMPROVEMENTS AND CULTEC SYSTEM. PROVIDE INLET PROTECTION UNTIL LOTS ARE STABILIZED.
10. REPLACE CHECK DAMS AS REQUIRED. CHECK DAMS TO REMAIN AS PERMANENT SEDIMENT CONTROL.
11. TOPSOIL, SEED AND MULCH ALL DISTURBED AREAS THAT HAVE OBTAINED FINISHED GRADE ELEVATIONS.
12. SEED AND MULCH ALL DISTURBED AREAS THAT WILL NOT BE RE-DISTURBED FOR AT LEAST 14 DAYS.
13. FINALIZE BUILDING CONSTRUCTION.
14. FINALIZE DRIVEWAY SURFACE TREATMENT
15. FINALIZE ALL LANDSCAPING.
16. THE DRAINAGE SYSTEM SHALL CHECKED FOR ANY SEDIMENT BUILD-UP, SEDIMENT REMOVED, SYSTEM FLUSHED CLEAN WITH WATER, SYSTEM INSPECTED BY THE MS4 OFFICER, CHECK DAMS INSPECTED PRIOR TO CLOSING BUILDING PERMIT OUT.
17. ONCE ALL MAJOR SITE DISTURBANCE ACTIVITIES HAVE CEASED, FINAL STABILIZATION AND DRAINAGE INSPECTION ACCEPTED BY THE BUILDING DEPARTMENT.
18. TERMINATE EROSION CONTROL INSPECTIONS.

EROSION CONTROL IMPLEMENTATION SCHEDULE (ALL PHASES):

EROSION/SEDIMENT CONTROL	PLACEMENT
SILT FENCE	PRIOR TO ANY SITE DISTURBANCE/AS REQUIRED AS PER CONSTRUCTION SEQUENCE
STABILIZED CONSTRUCTION ENTRANCE	PRIOR TO ANY GRADING OF THE SITE/AS REQUIRED AS PER CONSTRUCTION SEQUENCE
SILT FENCE (ADDITIONAL)	INSTALL AS REQ.DURING RD CONSTRUCTION/AS REQUIRED AS PER CONST. SEQUENCE
CHECK DAM	AS REQUIRED AS PER CONSTRUCTION SEQUENCE

- SEDIMENT TRACKED ONTO PUBLIC STREETS SHALL BE REMOVED OR CLEANED ON A DAILY BASIS.
- REFER TO CONSTRUCTION SEQUENCE FOR ADDITIONAL INFORMATION

CONSTRUCTION EROSION CONTROL MAINTENANCE SCHEDULE (ALL PHASES):

STRUCTURE	INSPECTION	MAINTENANCE REQUIRED	STRUCTURE TYPE
SILT FENCE	WEEKLY	REPAIR, REPLACE	TEMPORARY
STABILIZED CONSTRUCTION ENTRANCE	DAILY	REPAIR, REPLACE	TEMPORARY
LITTER	DAILY	PICK UP	--
CHECK DAM	WEEKLY	REPAIR	TEMPORARY
DUST	DAILY	SPRAYING, SWEEPING	--
RIPRAP OUTLET	WEEKLY	REPAIR	PERMANENT
VEGETATION ESTABLISHMENT	WEEKLY	WATERING, SEEDING	PERMANENT
SITE DISTURBANCE PLAN UPDATE	WEEKLY	UPDATE DISTURBANCE AREA	--

- REFER TO CONSTRUCTION SEQUENCE FOR ADDITIONAL INFORMATION

SEDIMENT & EROSION PLAN LEGEND

CSA — CONSTRUCTION STAGING AREA

DISTURBANCE LIMITS

PROPOSED SILT FENCING

CHECK DAM LOCATION (FOLLOW DAM SPACING TABLE)

CONSTRUCTION ENTRANCE

TEMPORARY SOIL STOCKPILE WITH SILT FENCING EROSION CONTROL

DRAINAGE BOUNDARY MAP
SCALE: 1" = 20'

IT IS A VIOLATION OF NEW YORK STATE EDUCATION LAW FOR ANY PERSONS TO ALTER THESE PLANS, SPECIFICATIONS, OR REPORTS IN ANY WAY, UNLESS ACTING UNDER THE DIRECTION OF A LICENSED PROFESSIONAL ENGINEER OR LAND SURVEYOR.

Brian J. Stokosa, PE

STATE OF NEW YORK · BRIAN J. STOKOSA · 083970 · LICENSED PROFESSIONAL ENGINEER

Revisions

Project No. 2025.000

License No. 083970

DAY|STOKOSA ENGINEERING P.C.
3 Van Wyck Lane
Wappingers Falls, New York 12590
(845)-223-3202

PROJECT
175 MANSION STREET
City of Poughkeepsie — Dutchess County, New York

DRAWING
DRAINAGE IMPROVEMENT PLAN

SCALE	DRAWN BY	DRAWING No.
AS NOTED	BJS	2 of 2
DATE	CHECKED BY	
8-8-25	BJS	

THE CITY OF POUGHKEEPSIE

DEPARTMENT OF PUBLIC WORKS & ENGINEERING

SITE PLAN REVIEW

Form #1

1. Date: June 11, 2025

2. Name of Site Plan: Site Plan

3. Address or Location: 175 Mansion Street

4. Yes ☐ No ☐ The site plan as forwarded by the Planning Department is acceptable and <u>will be</u> signed off on with no condition(s).

5. Yes ☐ No ☐ The site plan as forwarded by the Planning Department is acceptable and <u>has been</u> signed off on with no condition(s).

6. Yes ☒ No ☐ The applicant should be notified that the Dept. of Public Works/Engineering requires the following comment(s) be addressed:

1. Indicate diameter of water and sewer services. Provide a projected daily water usage summary based on the proposed development. Additionally confirm that the proposed water and sewer services are sufficient for anticipated use.
2. Post construction runoff rates shall not exceed predevelopment rates. Provide a stormwater pollution prevention plan (SWPPP) detailing how this will be accomplished. The SWPPP should confirm the proposed drainage interceptor or any other proposed post construction stormwater management practices are adequately sized. Soil percolation tests should be conducted to determine the efficacy for proposed practices. The SWPPP should also include background information and erosion and sediment controls as detailed in the City code, Section 14 1/2-166 Stormwater Pollution Prevention Plans (attached).
3. Provide maintenance plan for all Post-Construction Stormwater Management Practices (PCSMPs).
4. Include a note on the site plan stating that maintenance records for all PCSMPs must be submitted to the Stormwater Management Office (SMO) annually
5. Update the site plan to clearly show all utility connections within the street are delineated, appropriately hatched, and include saw cut lines.
6. Provide traffic control plans for any proposed utility connection in the street.
7. Install new iron rebar monuments for all new or existing property corners along the right-of-way. Include note on site plan.
8. No lead water service lines are permissible. Applicant/Owner to replace section(s) containing lead with new copper. NYS licensed design professional to certify material type of water service at the following locations:
    i. Foundation and/or slab penetration,
    ii. Inlet side of water meter,
    iii. Outlet side of water meter,
    iv. Inlet side of curb box valve located in sidewalk,
    v. Outlet side of cub box valve located in sidewalk.

   Include all notes and photos obtained from investigation in certification.
9. Provide an itemized site work estimate.
10. Include proposed dumpster location.
11. Show roof drains on site plan. No downspouts are present, where does roof runoff drain to? The project is in a combined sewer area. Downspouts should be directed to grass areas or proposed PCSMPs.

Joseph A. Chenier, Jr.

Digitally signed by Joseph A. Chenier, Jr.
Date: 2025.06.12 15:43:21 -04'00'

Joseph A. Chenier, Jr. CPESC, CPMSM
Assistant Civil Engineer

City of Poughkeepsie, NY
Monday, June 9, 2025

Chapter 14 1/2. Sewers, Stormwater

Subchapter 3. Stormwater Management and Erosion and Sediment Control

Article I. General Provisions; Stormwater Pollution Prevention Plans; Maintenance

Section 14 1/2-161. Findings of fact.

[L.L. No. 2-2007, § 1]
It is hereby determined that:

(1) Land development activities and associated increases in site impervious cover often alter the hydrologic response of local watersheds and increase stormwater runoff rates and volumes, flooding, stream channel erosion, or sediment transport and deposition.

(2) This stormwater runoff contributes to increased quantities of water-borne pollutants, including siltation of aquatic habitat for fish and other desirable species.

(3) Clearing and grading during construction tends to increase soil erosion and add to the loss of native vegetation necessary for terrestrial and aquatic habitat.

(4) Improper design and construction of stormwater management practices can increase the velocity of stormwater runoff thereby increasing stream bank erosion and sedimentation.

(5) Impervious surfaces allow less water to percolate into the soil, thereby decreasing groundwater recharge and stream base flow.

(6) Substantial economic losses can result from these adverse impacts on the waters of the municipality.

(7) Stormwater runoff, soil erosion and nonpoint source pollution can be controlled and minimized through the regulation of stormwater runoff from land development activities.

(8) The regulation of stormwater runoff discharges from land development activities in order to control and minimize increases in stormwater runoff rates and volumes, soil erosion, stream channel erosion, and nonpoint source pollution associated with stormwater runoff is in the public interest and will minimize threats to public health and safety.

(9) Regulation of land development activities by means of performance standards governing stormwater management and site design will produce development compatible with the natural functions of a particular site or an entire watershed and thereby mitigate the adverse effects of erosion and sedimentation from development.

Section 14 1/2-162. Purpose; objectives.

[L.L. No. 2-2007, § 1]

(a) The purpose of this subchapter is to establish minimum stormwater management requirements and controls to protect and safeguard the general health, safety and welfare of the public residing within this jurisdiction and to address the findings of fact in Section **14 1/2-161** hereof.

(b) This subchapter seeks to meet those purposes by achieving the following objectives:

(1) Meet the requirements of minimum measures 4 and 5 of the SPDES general permit for stormwater;

(2) Require land development activities to conform to the substantive requirements of the NYS Department of Environmental Conservation State Pollutant Discharge Elimination System (SPDES) general permit for construction activities GP-02-01 or as amended or revised;

(3) Minimize increases in stormwater runoff from land development activities in order to reduce flooding, siltation, increases in stream temperature, and streambank erosion and maintain the integrity of stream channels;

(4) Minimize increases in pollution caused by stormwater runoff from land development activities which would otherwise degrade local water quality;

(5) Minimize the total annual volume of stormwater runoff which flows from any specific site during and following development to the maximum extent practicable; and

(6) Reduce stormwater runoff rates and volumes, soil erosion and nonpoint source pollution, wherever possible, through stormwater management practices and to ensure that these management practices are properly maintained and eliminate threats to public safety.

Section 14 1/2-163. Statutory authority.

[L.L. No. 2-2007, § 1]
In accordance with § 10 of the Municipal Home Rule Law of the State of New York, the City Council of the City of Poughkeepsie has the authority to enact local laws and amend local laws and, for the purpose of promoting the health, safety or general welfare of the City of Poughkeepsie and for the protection and enhancement of its physical environment. The City Council of the City of Poughkeepsie may include in any such local law provisions for the appointment of any municipal officer, employees, or independent contractor to effectuate, administer and enforce such local law.

Section 14 1/2-164. Applicability; Stormwater Management Officer.

[L.L. No. 2-2007, § 1]

(a) This subchapter shall be applicable to all land development activities as defined in this subchapter.

(b) The municipality shall designate a Stormwater Management Officer who shall accept and review all stormwater pollution prevention plans and forward such plans to the applicable municipal board. The Stormwater Management Officer may:

(1) Review the plans;

(2) Upon approval by the City Council of the City of Poughkeepsie, engage the services of a registered professional engineer to review the plans, specifications and related documents at a cost not to exceed a fee schedule established by said governing board; or

(3) Accept the certification of a licensed professional that the plans conform to the requirements of this subchapter.

(c) All land development activities subject to review and approval by the City of Poughkeepsie under subdivision, site plan, and/or special permit regulations shall be reviewed subject to the standards contained in this subchapter.

(d) All land development activities that are not subject to review as stated in Subsection **(c)** shall be required to submit a stormwater pollution prevention plan (SWPPP) to the Stormwater Management Officer who shall approve the SWPPP if it complies with the requirements of this subchapter.

Section 14 1/2-165. Exemptions.

[L.L. No. 2-2007, § 1]
The following activities may be exempt from review under this subchapter:

(1) Agricultural activity, as defined in this subchapter.

(2) Routine maintenance activities that disturb fewer than five acres and are performed to maintain the original line and grade, hydraulic capacity or original purpose of a facility.

(3) Repairs to any stormwater management practice or facility deemed necessary by the Stormwater Management Officer.

(4) Any part of a subdivision if a plat for the subdivision has been approved by the City of Poughkeepsie on or before the effective date of this subchapter.

(5) Land development activities for which a building permit has been approved on or before the effective date of this subchapter.

(6) Cemetery graves.

(7) Installation of fence, sign, telephone, and electric poles and other kinds of posts or poles.

(8) Emergency activity immediately necessary to protect life, property, or natural resources.

(9) Activities of an individual engaging in home gardening by growing flowers, vegetables and other plants primarily for use by that person and his or her family.

(10) Landscaping and horticultural activities in connection with an existing structure.

Section 14 1/2-166. Stormwater pollution prevention plans.

[L.L. No. 2-2007, § 1]

(a) *Stormwater pollution prevention plan requirement*. No application for approval of a land development activity shall be reviewed until the appropriate board has received a stormwater pollution prevention plan (SWPPP) prepared in accordance with the specifications in this subchapter.

(b) Contents of stormwater pollution prevention plans.

(1) All SWPPPs shall provide the following background information and erosion and sediment controls:

a. Background information about the scope of the project, including location, type and size of project;

b. Site map/construction drawing(s) for the project, including a general location map. At a minimum, the site map should show the total site area; all improvements; areas of disturbance; areas that will not be disturbed; existing vegetation, on-site and adjacent off-site surface water(s); wetlands and drainage patterns that could be affected by the construction activity; existing and final slopes; locations of off-site material, waste, borrow or equipment storage areas; and location(s) of the stormwater discharge(s);

c. Description of the soil(s) present at this site;

d. Construction phasing plan describing the intended sequence of construction activities, including clearing and grubbing, excavation and grading, utility and infrastructure installation and any other activity at the site that results in soil disturbance. Consistent with the New York Standards and Specifications for Erosion and Sediment Control (Erosion Control Manual), not more than five acres shall be disturbed at any one time unless pursuant to an approved SWPPP;

e. Description of the pollution prevention measures that will be used to control litter, construction chemicals and construction debris from becoming a pollutant source in stormwater runoff;

f. Description of construction and waste materials expected to be stored on site with updates as appropriate, and a description of controls to reduce pollutants from these materials, including storage practices to minimize exposure of the materials to stormwater, and spill prevention and response;

g. Temporary and permanent structural and vegetative measures to be used for soil stabilization, runoff control and sediment control for each stage of the project from initial land clearing and grubbing to project close-out;

h. A site map/construction drawings(s) specifying the location(s), size(s) and length(s) of each erosion and sediment control practice;

i. Dimensions, material specifications and installation details for all erosion and sediment control practices, including the siting and sizing of any temporary sediment basins;

j. Temporary practices that will be converted to permanent control measures;

k. Implementation schedule for staging temporary erosion and sediment control practices, including the timing of initial placement and duration that each practice should remain in place;

l. Maintenance schedule to ensure continuous and effective operation of the erosion and sediment control practice;

m. Name(s) of the receiving water(s);

n. Delineation of SWPPP implementation responsibilities for each part of the site;

o. Description of structural practices designed to divert flows from exposed soils, store flows, or otherwise limit runoff and the discharge of pollutants from exposed areas of the site to the degree attainable; and

p. Any existing data that describes the stormwater runoff at the site.

(2) Land development activities as defined in Section **14 1/2-161** of this article and meeting Condition A, B, or C below shall also include water quantity and water quality controls (post-construction stormwater runoff controls) as set forth in Subsection (b)(3) below, as applicable:

Condition A: Stormwater runoff from land development activities discharging a pollutant of concern to either an impaired water identified on the Department's 303(d) list of impaired waters or a total maximum daily load (TMDL) designed watershed for which pollutants in stormwater have been identified as a source of the impairment.

Condition B: Stormwater runoff from land development activities disturbing five or more acres.

Condition C: Stormwater runoff from a land development activity disturbing between one and five acres of land during the course of the project, exclusive of the construction of single-family residences and construction activities at agricultural properties.

(3) SWPPP requirements for Conditions A, B and C:

a. Contents.

1. All information in Subsection (b)(1) of this section.

2. Description of each post-construction stormwater management practice.

3. Site map/construction drawing(s) showing the specific location(s) and size(s) of each post-construction stormwater management practice.

4. Hydrologic and hydraulic analysis for all structural components of the stormwater management system for the applicable design storms.

5. Comparison of post-development stormwater runoff conditions with predevelopment conditions.

6. Dimensions, material specifications and installation details for each post-construction stormwater management practice.

7. Maintenance schedule to ensure continuous and effective operation of each post-construction stormwater management practice.

8. Maintenance easements to ensure access to all stormwater management practices at the site for the purpose of inspection and repair. Easements shall be recorded on the plan and shall remain in effect with transfer of title to the property.

9. Inspection and maintenance agreement binding on all subsequent landowners served by the on-site stormwater management measures in accordance with this subchapter.

b. The SWPPP shall be prepared by a landscape architect, certified professional or professional engineer and must be signed by the professional preparing the plan, who shall certify that the design of all stormwater management practices meets the requirements in this subchapter.

(c) *Other environmental permits*. The applicant shall assure that all other applicable environmental permits have been or will be acquired for the land development activity prior to approval of the final stormwater design plan.

(d) Contractor certification.

(1) Each contractor and subcontractor identified in the SWPPP who will be involved in soil disturbance and/or stormwater management practice installation shall sign and date a copy of the following certification statement before undertaking any land development activity: "I certify under penalty of law that I understand and agree to comply with the terms and conditions of the Stormwater Pollution Prevention Plan. I also understand that it is unlawful for any person to cause or contribute to a violation of water quality standards."

(2) The certification must include the name and title of the person providing the signature; address and telephone number of the contracting firm; the address (or other identifying description) of the site; and the date the certification is made.

(3) The certification statement(s) shall become part of the SWPPP for the land development activity.

(e) A copy of the SWPPP shall be retained at the site of the land development activity during construction from the date of initiation of construction activities to the date of final stabilization.

Section 14 1/2-167. Performance and design criteria.

[L.L. No. 2-2007, § 1]
All land development activities shall be subject to the following performance and design criteria:

(1) *Technical standards*. For the purpose of this subchapter, the following documents shall serve as the official guides and specifications for stormwater management. Stormwater management practices that are designed and constructed in accordance with these technical documents shall be presumed to meet the standards imposed by this subchapter.

a. The New York State Stormwater Management Design Manual (New York State Department of Environmental Conservation, most current version or its successor, hereafter referred to as the "Design Manual").

b. New York Standards and Specifications for Erosion and Sediment Control, (Empire State Chapter of the Soil and Water Conservation Society, 2004, most current version or its successor, hereafter referred to as the "Erosion Control Manual").

(2) *Equivalence to technical standards*. Where stormwater management practices are not in accordance with technical standards, the applicant or developer must demonstrate equivalence to the technical standards set forth in Section **14 1/2-167(1)** and the SWPPP shall

be prepared by a licensed professional.

(3) *Water quality standards*. Any land development activity shall not cause an increase in turbidity that will result in substantial visible contrast to natural conditions in surface waters of the State of New York.

Section 14 1/2-168. Maintenance and repair of stormwater facilities.

[L.L. No. 2-2007, § 1]

(a) Maintenance during construction.

(1) The applicant or developer of the land development activity shall at all times properly operate and maintain all facilities and systems of treatment and control (and related appurtenances) which are installed or used by the applicant or developer to achieve compliance with the conditions of this subchapter. Sediment shall be removed from sediment traps or sediment ponds whenever their design capacity has been reduced by 50%.

(2) The applicant or developer or his or her representative shall be on site at all times when construction or grading activity takes place and shall inspect and document the effectiveness of all erosion and sediment control practices. Inspection reports shall be completed every seven days and within 24 hours of any storm event producing 0.5 inch of precipitation or more. The reports shall be delivered to the Stormwater Management Officer and also copied to the site log book.

(b) *Maintenance easement(s)*. Prior to the issuance of any approval that has a stormwater management facility as one of the requirements, the applicant or developer must execute a maintenance easement agreement that shall be binding on all subsequent landowners served by the stormwater management facility. The easement shall provide for access to the facility at reasonable times for periodic inspection by the City of Poughkeepsie to ensure that the facility is maintained in proper working condition to meet design standards and any other provisions established by this subchapter. The easement shall be recorded by the grantor in the office of the County Clerk after approval by the Counsel for the City of Poughkeepsie.

(c) *Maintenance after construction*. The owner or operator of permanent stormwater management practices installed in accordance with this subchapter shall ensure they are operated and maintained to achieve the goals of this subchapter. Proper operation and maintenance also includes, as a minimum, the following:

(1) A preventive/corrective maintenance program for all critical facilities and systems of treatment and control (or related appurtenances) which are installed or used by the owner or operator to achieve the goals of this subchapter.

(2) Written procedures for operation and maintenance and training new maintenance personnel.

(3) Discharges from the SMPs shall not exceed design criteria or cause or contribute to water quality standard violations in accordance with Section **14 1/2-167(3)**.

(d) *Maintenance agreements*. The City of Poughkeepsie shall approve a formal maintenance agreement for stormwater management facilities binding on all subsequent landowners and recorded in the office of the County Clerk as a deed restriction on the property prior to final plan approval. The maintenance agreement shall be consistent with the terms and conditions of Schedule B of this subchapter entitled "Sample Stormwater Control Facility Maintenance Agreement."[1] The City of Poughkeepsie, in lieu of a maintenance agreement, at its sole discretion, may accept dedication of any existing or future stormwater management facility, provided that such facility meets all the

requirements of this subchapter and includes adequate and perpetual access and sufficient area, by easement or otherwise, for inspection and regular maintenance.

[1] *Editor's Note: Schedule B is* ***included at the end of this chapter****.*

Section 14 1/2-169. Severability.

[L.L. No. 2-2007, § 1]

If the provisions of any article, section, subsection, paragraph, subdivision or clause of this subchapter shall be judged invalid by a court of competent jurisdiction, such order of judgment shall not affect or invalidate the remainder of any article, section, subsection, paragraph, subdivision or clause of this subchapter.

Article II. Administration and Enforcement

Section 14 1/2-170. Construction inspection.

[L.L. No. 2-2007, § 1]

(a) Erosion and sediment control inspection.

(1) The City of Poughkeepsie Stormwater Management Officer may require such inspections as necessary to determine compliance with this subchapter and may either approve that portion of the work completed or notify the applicant wherein the work fails to comply with the requirements of this subchapter and the stormwater pollution prevention plan (SWPPP) as approved. To obtain inspections, the applicant shall notify the City of Poughkeepsie enforcement official at least 48 hours before any of the following as required by the Stormwater Management Officer:

a. Start of construction.

b. Installation of sediment and erosion control measures.

c. Completion of site clearing.

d. Completion of rough grading.

e. Completion of final grading.

f. Close of the construction season.

g. Completion of final landscaping.

h. Successful establishment of landscaping in public areas.

(2) If any violations are found, the applicant and developer shall be notified in writing of the nature of the violations and the required corrective actions. No further work shall be conducted except for site stabilization until any violations are corrected and all work

previously completed has received approval by the Stormwater Management Officer.

(b) *Stormwater management practice inspections*. The City of Poughkeepsie Stormwater Management Officer is responsible for conducting inspections of stormwater management practices (SMPs). All applicants are required to submit as-built plans for any stormwater management practices located on site after final construction is completed. The plan must show the final design specifications for all stormwater management facilities and must be certified by a professional engineer.

(c) *Inspection of Stormwater Facilities After Project Completion*. Inspection programs shall be established on any reasonable basis, including, but not limited to, routine inspections; random inspections; inspections based upon complaints or other notice of possible violations; inspection of drainage basins or areas identified as higher than typical sources of sediment or other contaminants or pollutants; inspections of businesses or industries of a type associated with higher than usual discharges of contaminants or pollutants or with discharges of a type which are more likely than the typical discharge to cause violations of state or federal water or sediment quality standards of the SPDES stormwater permit; and joint inspections with other agencies inspecting under environmental or safety laws. Inspections may include, but are not limited to, reviewing maintenance and repair records; sampling discharges, surface water, groundwater, and material or water in drainage control facilities; and evaluating the condition of drainage control facilities and other stormwater management practices.

(d) *Submission of reports*. The City of Poughkeepsie Stormwater Management Officer may require monitoring and reporting from entities subject to this subchapter as are necessary to determine compliance with this subchapter.

(e) *Right-of-entry for inspection*. When any new stormwater management facility is installed on private property or when any new connection is made between private property and the public stormwater system, the landowner shall grant to the City of Poughkeepsie the right to enter the property at reasonable times and in a reasonable manner for the purpose of inspection as specified in Subsection **(a)**.

Section 14 1/2-171. Performance guarantee; maintenance guarantee; recordkeeping.

[L.L. No. 2-2007, § 1]

(a) *Construction completion guaranteed*. In order to ensure the full and faithful completion of all land development activities related to compliance with all conditions set forth by the City of Poughkeepsie in its approval of the stormwater pollution prevention plan, the City of Poughkeepsie may require the applicant or developer to provide, prior to construction, a performance bond, cash escrow, or irrevocable letter of credit from an appropriate financial or surety institution which guarantees satisfactory completion of the project and names the City of Poughkeepsie as the beneficiary. The security shall be in an amount to be determined by the City of Poughkeepsie based on submission of final design plans, with reference to actual construction and landscaping costs. The performance guarantee shall remain in force until the surety is released from liability by the City of Poughkeepsie, provided that such period shall not be less than one year from the date of final acceptance or such other certifications that the facility(ies) have been constructed in accordance with the approved plans and specifications and that a one-year inspection has been conducted and the facilities have been found to be acceptable to the City of Poughkeepsie. Per annum interest on cash escrow deposits shall be reinvested in the account until the surety is released from liability.

(b) *Maintenance guarantee*. Where stormwater management and erosion and sediment control facilities are to be operated and maintained by the developer or by a corporation that owns or manages a commercial or industrial facility, the developer, prior to construction, may be required to provide the City of Poughkeepsie with an irrevocable letter of credit from an approved financial institution or surety to ensure proper operation and maintenance of all stormwater management and erosion control facilities, both during and after construction, and until the facilities are removed from operation. If the developer or landowner fails to properly operate and maintain stormwater

management and erosion and sediment control facilities, the City of Poughkeepsie may draw upon the account to cover the costs of proper operation and maintenance, including engineering and inspection costs.

(c) *Recordkeeping*. The City of Poughkeepsie may require entities subject to this subchapter; to maintain records demonstrating compliance with this subchapter.

Section 14 1/2-172. Enforcement; penalties for offenses.

[L.L. No. 2-2007, § 1]

(a) *Notice of violation*. When the City of Poughkeepsie determines that a land development activity is not being carried out in accordance with the requirements of this subchapter, it may issue a written notice of violation to the landowner. The notice of violation shall contain:

(1) The name and address of the landowner, developer or applicant.

(2) The address, when available, or description of the building, structure or land upon which the violation is occurring.

(3) A statement specifying the nature of the violation.

(4) A description of the remedial measures necessary to bring the land development activity into compliance with this subchapter and a time schedule for the completion of such remedial action.

(5) A statement of the penalty or penalties that shall or may be assessed against the person to whom the notice of violation is directed.

(6) A statement that the determination of violation may be appealed to the municipality by filing a written notice of appeal within 15 days of service of notice of violation.

(b) *Stop-work orders*. The City of Poughkeepsie may issue a stop-work order for violations of this subchapter. Persons receiving a stop-work order shall be required to halt all land development activities, except those activities that address the violations leading to the stop-work order. The stop-work order shall be in effect until the City of Poughkeepsie confirms that the land development activity is in compliance and the violation has been satisfactorily addressed. Failure to address a stop-work order in a timely manner may result in civil, criminal, or monetary penalties in accordance with the enforcement measures authorized in this subchapter.

(c) *Violations*. Any land development activity that is commenced or is conducted contrary to this subchapter, may be restrained by injunction or otherwise abated in a manner provided by law.

(d) *Penalties*. In addition to or as an alternative to any penalty provided herein or by law, any person who violates the provisions of this subchapter shall be guilty of a violation punishable by a fine not exceeding $350 or imprisonment for a period not to exceed 15 days, or both, for conviction of a first offense; for conviction of a second offense, both of which are committed within a period of five years, punishable by a fine not less than $350 nor more than $700 or imprisonment for a period not to exceed 15 days, or both; and upon conviction for a third or subsequent offense all of which were committed within a period of five years, punishable by a fine of not less than $700 nor more than $1,000 or imprisonment for a period not to exceed 15 days, or both. Each week's continued violation shall constitute a separate additional violation.

(e) *Withholding certificate of occupancy*. If any building or land development activity is installed or conducted in violation of this subchapter, the Stormwater Management Officer may prevent the occupancy of said building or land.

(f) *Restoration of lands*. Any violator may be required to restore land to its undisturbed condition. In the event that restoration is not undertaken within a reasonable time after the notice, the City of Poughkeepsie may take necessary corrective action, the cost of which shall become a lien upon the property until paid.

Section 14 1/2-173. Fees for services.

[L.L. No. 2-2007, § 1]
The City of Poughkeepsie may require any person undertaking land development activities regulated by this subchapter to pay reasonable costs at prevailing rates for review of SWPPPs, inspections, or SMP maintenance performed by the City of Poughkeepsie.

CITY OF POUGHKEEPSIE
ZONING BOARD OF APPEALS
RESOLUTION

PO'K CITY CHAMBERLAIN
2025 MAY 16 PM01:52

In the matter of the appeal of Shane Bartholomew, regarding the property at 175 Mansion Street, Poughkeepsie, New York:

At a Regular Meeting of the Zoning Board of Appeals held on the 13th day of May 2025, at 6:00pm:

Present
Scott Parker, Chair
Jessica Vinall, Vice-Chair
Sam Finnerman
James Patterson
Justin Phillips

Recused
Thomas Klug

WHEREAS, the Zoning Board of Appeals has received an application from Shane Bartholomew, seeking a variance of Section 19-6.2(1)(c) of the Zoning Ordinance, which requires a driveway 15 feet in width to allow a 12 foot wide driveway, on the property at 175 Mansion Street, located in the RNC Zoning District, relative to the conversion of the existing single family dwelling to a four family dwelling; and,

WHEREAS, the application was prepared by Shane Bartholomew, and was accompanied by a plot plan prepared by John V. Sullivan, Associate A.I.A., with a revisions date of 3.27.2025, and supplemental materials; and,

WHEREAS, a public hearing was held on May 13, 2025; and,

WHEREAS, the project was classified as a Type 2 Action requiring no further review for the purposes of SEQRA; and;

NOW THEREFORE BE IT RESOLVED that the City of Poughkeepsie Zoning Board of Appeals hereby grants the variance of Section 19-6.2(1)(c) as follows:

WHEREAS, the applicant has demonstrated that the granting of the area variance will not produce an undesirable change in the character of the neighborhood, and will not be a detriment to nearby properties as the driveway is adequate for its purpose and providing parking is preferable to seeking a variance for the number of spaces provided; and,

WHEREAS, the applicant has demonstrated that there is no other feasible method to provide the required driveway width, as existing buildings and property lines limit the space available for a driveway. and,

WHEREAS, the applicant has demonstrated that the variance requested is not substantial as the driveway provided is 80% of the required width, and is adequate to serve the number of parking spaces provided; and,

WHEREAS, the applicant has demonstrated the granting of the variance will not have an adverse effect or impact on the physical or environmental conditions in the neighborhood as the goal of the driveway will be to service the off-street parking required for the change of use as opposed to requesting a variance for the parking itself, which might have an adverse impact; and,

WHEREAS, the applicant has demonstrated that the need for the variances is not necessarily self-created, inasmuch as all parking areas with fewer than 20 parking spaces require a 15 foot wide driveway whether such width is a practical requirement or not:

Motion: Scott Parker
Second: Justin Phillip
Carried: 5:0:0

The motion to grant the variance carried.



Scott Parker
Chairman
Zoning Board of Appeals

5/14/2025
Date

THE CITY OF POUGHKEEPSIE
PLANNING BOARD
62 CIVIC CENTER PLAZA, 2ND FLOOR
POUGHKEEPSIE, NY 12601
175 MANSION STREET
AUGUST 27, 2025
DRAFT RESOLUTION

WHEREAS, the Planning Board has received an application from Shane Bartholomew for the proposed conversion of an existing single-family dwelling at 175 Mansion Street to a four (4) family dwelling, File #2025-014; and,

WHEREAS, this application has been classified as a Type 2 Action for the purposes of SEQRA; and,

WHEREAS, the action is more fully detailed on a site plan and elevations prepared by William J. Moreau, P.E. and John V. Sullivan, dated 8/13/25, and supplemental documentation; and,

WHEREAS, on May 13, 2023, the Zoning Board of Appeals granted a variance regarding driveway width; and,

WHEREAS, upon completion of the project, prior to the issuance of the final certificate of occupancy, an as-built site plan set shall be submitted to the Planning Department for certification of compliance with Planning Board approval; and,

NOW THEREFORE BE IT RESOLVED that the Board grant site plan approval relative to the proposed conversion of an existing single-family dwelling at 175 Mansion Street to a four (4) family dwelling, with the following conditions:

- All City Departments' comments be addressed to those departments' satisfaction.

Motion:
Second:
Carried:

_____
Planning Board Chair

_____
Date

APPLICATION TO THE PLANNING BOARD
CITY OF POUGHKEEPSIE, NEW YORK

Application for Site Plan, Special Permit & Facade Approval

6/6/23 290979

OFFICE USE ONLY
297200
CODE: PLSF
ID # PB2025 048
FEE: $17,475
Total, from:
$500 plus
$ 12450
($150 per 1000 square feet of floor area), plus
$ 4025
($35 per number of required parking spaces), plus
$ 500
($500 for special permit, if applicable)

I. **PROPERTY ADDRESS:** 488 Main Street

II. **PROPERTY OWNER:** Hudson River Housing, Inc.
ADDRESS:
313 Mill Street
New York 12601 (state and zip code)
PHONE NUMBER: _____ (include area code)

III. **NAME OF APPLICANT:** Hudson River Housing, Inc.
ADDRESS: 313 Mill Street
Poughkeepsie
New York 12601 (state and zip code)
PHONE NUMBER: 845-454-5176 (include area code)
EMAIL ADDRESS: mlinge@hudsonriverhousing.org

(If applicant is NOT the owner, proof of owner's consent to the application MUST be provided.)

RECEIVED
JUN 24 2025
By RC

IV. **CONSULTANT:** CPL, Architecture, Engineering, Planning
ADDRESS: 26 IBM Road
Poughkeepsie, NY 12601
_____ (state and zip code)
PHONE NUMBER: 845-686-2306 (include area code)
EMAIL ADDRESS: alearn@cplteam.com

PAID
612
JUN 24 2025
$17,475

V. **PROPOSED USE or FAÇADE CHANGE** (Summarize proposed use or uses): Affordable Housing

VI. **ZONING DISTRICT:** MU-5

(Proceed to XVII for special permit & façade approval only)

Revised January 2025: Previous Editions Obsolete

PROJECT INFORMATION

New construction: X (yes) _____ (no)

Change of use: _____ (yes) X (no)

Expansion/addition: _____ (yes) X (no)

Alteration: _____ (yes) X (no)

Cost of Construction: $ $27.0M - $33.2M

LOT AND BULK INFORMATION:

Lot area: 1.77± acres (acres) 77,101± sf (square feet)

Building Footprint: 20,700± sf (proposed square feet for new construction)

n/a (existing square feet for change of use/expansion)

n/a (additional proposed square feet for expansion)

20,700± sf (total building footprint, square feet)

Lot Coverage: 27% (percentage, building coverage only)

Gross Floor Area: 82,800± sf (proposed square feet for new construction)

n/a (existing square feet for change of use/expansion)

n/a (additional proposed square feet for expansion)

82,800± sf (total gross floor area, square feet)

Building Height: Four (4) (stories) _____ (feet)

Floor Area Ratio: 1.07:1 (ratio of gross floor area divided by lot area)

VIII. PROJECT PARKING INFORMATION

A) Number of Off-Street Parking Spaces required: 115 spc

B) Number of Off-Street Parking Spaces provided: 37 spc

C) Waiver Requested: 78 spc (Yes) _____ (No)

Is municipal parking available within 600 feet? _____ (Yes) X (No)

If yes, name all such municipal facilities: _____

_____

_____

(If a waiver is requested based on proximity to municipal facilities, a written request for such waiver, addressed to the City Planning Staff and the Chairman of the Planning Board, must be submitted with the application.)

If a private parking facility is to be utilized, is such facility within 600 feet?

_____ (Yes) X (No)

If yes, provide the address of the facility, name of the property owner, number of spaces in the lot, number of spaces available for lease, and length of lease. Attach copy of lease. Additional information may be required by the Planning Board): _____

_____

_____

_____

IX. RESIDENTIAL PROPOSALS

A) Type of Development: Mixed-use Commercial + Multifamily Residential
(Townhouse, condominium, multiple residence rental, etc.)

B) Unit Breakdown:

Number of efficiency or "studio" units: 20

Number of one (1) bedroom units: 42

Number of two (2) bedroom unit's 19

Number with three or more bedrooms: -none-

Total number of units: 81

C) Is funding public? X Yes _____ No

If yes, describe funding source: NYS Housing and Community Renewal

X. OFFICE PROPOSALS (____Medical/Dental_____Professional_____Business)

A) Number of Employees: _____

B) Number of doctors/dentists/medical practitioners: _____

C) Days/Hours of Operation: _____

XI. SERVICE BUSINESS PROPOSALS

A) Specify Business: Laundromat
(e.g., laundromat, drycleaner, beauty parlor, travel agency, banks)

B) Number of Employees: _____

C) Number of Washing Machines (for laundromat): 20±

D) Days/Hours of Operation: _____

XII. MERCANTILE PROPOSALS (Retail_____Wholesale_____)

A) Type of Mercantile (specify): _____

B) Number of Employees: _____

C) Days/Hours of Operation: _____

XIII. STANDARD RESTAURANT/FAST FOOD RESTAURANT/COFFEE SHOP/DONUT SHOP/NIGHTCLUB/DISCOTHEQUE/BAR PROPOSALS

A) Specify Use: _____

B) Number of seats (excluding bar stools and outdoor seating):_____

C) Meals served (i.e., breakfast, lunch, dinner): _____

D) Type of Menu: _____

E) Days/Hours of Operation: _____

F) Entertainment (live and/or recorded):_____

G) Will the restaurant contain a bar/lounge?: _____Yes_____No

H) If yes, how many seats at the bar? _____

I) Is a drive-through window proposed? _____

J) Is a walk-up window proposed? _____

K) Is an outdoor seating area proposed? _____

L) If yes, how many seats are proposed? _____

M) If yes, is outdoor cooking proposed? _____

XIV. INDUSTRIAL/COMMERCIAL PROPOSALS (Automobile repair, taxi, motor vehicle sales, warehouse, manufacturing, animal hospital, research facilities, etc.)

A) Specify Use: _____

B) Number of shifts (if any): _____

C) Number of employees: _____
(If shifts are proposed, list number of employees per shift)

E) Number of work bays (if automobile repair): _____

F) Days/Hours of operation: _____

XV. EDUCATIONAL/INSTITUTIONAL/RECREATIONAL PROPOSALS (e.g., Museums, Theatres, Conference Centers, Hotels, Motels, Hospitals, Nursing Homes, Assisted Living Facilities, Nursery Schools, Private Schools, Day Care Centers, Places of Worship, Marinas, Membership Clubs, etc.)

A) Specify: _____

B) Number of shifts (if any): _____

C) Number of employees: _____
(If shifts are proposed, list number of employees per shift)

D) Number of beds (hospitals, nursing homes, etc): _____

E) Number of seats in largest assembly space: _____

F) Number of classrooms (schools): _____

G) Number of rental units (hotels, motels, etc.) _____

H) Number of boat slips/courts (e.g., tennis, handball, etc.), alleys: _____

I) Days/Hours of Operation: _____

XVI. PROPOSALS NOT MENTIONED ABOVE (Please be specific):

_____

_____

_____

_____

_____

XVII. APPLICANT CERTIFICATION

I, Andrew Learn, P.E., certify that the this application has addressed the objectives outlined in the Zoning Ordinance with consideration given to the public health, safety and welfare; the comfort and convenience of the public in general or the residents or users of the proposed development and of the immediate neighborhood.

The applicant certifies that all information contained herein is accurate and complete as of the date of this application.



_____ 6/24/2025

Signature of Applicant Date

August 13, 2025

Planning Board
City of Poughkeepsie
62 Civic Center Plaza, 2nd Floor
Poughkeepsie, NY 12601

Attn: Lori Garcia, Planning Board Administrative Assistant
Re: Windows On Main Site Plan, 488 Main Street
Tax Grid No: 131300-6161-23-290979

Dear Chairperson Saylor and Members of the Board:

On behalf of Hudson River Housing, Inc. (HRH), CPL is pleased to submit the enclosed supplemental materials supporting the proposed Windows on Main development. With this submission HRH is proposing a modification to the previously proposed use of the commercial space within the proposed building. Previously it was discussed that the existing laundromat on this site would be housed in the new commercial space, however due to design restrictions it is now proposed that the commercial space will be a general business/retail use complying with all zoning requirements.

Specifically, there is an agency requirement that requires all electrical power for the new building and that natural gas service was not going to be approved, which greatly restricts a laundromat use. Additionally, the parking requirements that the City has for laundromat uses is prohibitive in our opinion, and hinders our ability to provide parking for building residents and laundromat patrons. Hudson River Housing will be working with the laundromat operator to find a different location.

Enclosed with this cover letter are the following submission materials:

- Site Plan Set, 15 sheets six (6) copies, dated 8/13/2025
- First Floor Plan and Building Elevation, 3 sheets six (6) copies, dated 8/6/2025
- Stormwater Pollution Prevention Plan, six (6) copies, dated August 2025
- Parking Study, six (6) copies, dated August 2025

The above materials have also been provided electronically on the enclosed flash drive.

The site is located within the MU-5 zoning district and has been designed utilizing the City's October 2024 Zoning and Land Use Regulations. Vehicular access to the site will be provided via Cannon Street, with a proposed driveway width of 26 feet to accommodate emergency vehicle access, as directed by the City's Fire Department, despite the Code's 20-foot maximum. The project includes an ADA-accessible playground located to the east of

the building, which enhances the site's community-oriented amenities. A full-size fire apparatus turnaround has been incorporated into the design near the dumpster enclosure area to ensure compliance with emergency access standards.

The development will require 102 parking spaces for the residential use and 17 for the commercial component, totaling 119 required spaces. The current site plan accommodates 34 parking spaces, resulting in a shortfall of 85 spaces. This discrepancy will be addressed through further coordination with the City in developing potential mitigation strategies. A parking evaluation and study is underway and is included.

The site's utility connections for water and sewer service will be made from Main Street, and the project will require a full Stormwater Pollution Prevention Plan (SWPPP) due to the proposed area of disturbance exceeding one acre. Most of the site is currently covered by impervious surfaces, and redevelopment credit is anticipated under the NYSDEC SPDES General Construction Permit. The preliminary SWPPP reflects an overall reduction in impervious surface coverage of 40%, as we are also including the use of porous pavement to promote on-site stormwater recharge.

Stormwater runoff will be directed away from Main Street's combined sewer overflow (CSO) system and instead routed to the adjacent government services property to the North of the site and to the Fallkill Creek. This approach will reduce the risk of CSO events, which can discharge untreated sewage and stormwater into local waterways during heavy rainfall.

We have updated the plans as per a review checklist prepared by Judith Knauss, and made some internal revisions based on a meeting with the City's architectural consultant including:

1. Reduced the driveway opening width to 20 feet, eliminating the need to obtain a variance.
2. Increased the ADA parking space count to 13.
3. Added an EV charging station location.
4. Added an internal crosswalk near the concrete pad to enhance internal pedestrian pathing.
5. Added porous pavement to the areas of parking spaces only.
6. Identified the infill between the building face and new sidewalk along Main Street to be stamped concrete with a gray color.

The applicant will be submitting this project to the NYS Department of Housing & Community Development for funding. In order to comply with funding application requirements, it is respectfully requested that the Planning Board undertake a Coordinated Review under SEQR regardless of the classification of the action (Type I, II, Unclassified). Please include the NYS Department of Housing & Community Renewal in the circulation for SEQR lead agency by sending the lead agency notice to the address below:

NYS Housing & Community Renewal
38-40 State Street
Albany, NY 12207

Windows on Main represents a significant opportunity to advance the City of Poughkeepsie's planning and development objectives. HRH looks forward to working collaboratively with the Planning Board, City Departmental staff, and community stakeholders to bring this vision to life. Should you have any questions or need additional information, please call me at (845) 686-2306 or by e-mail at alearn@cplteam.com.

Very truly yours,

Andrew L. Learn, P.E.
Principal

Enc.

Cc: File
Mary Linge, HRH

HUDSON RIVER HOUSING
WINDOWS ON MAIN
MIXED-USE SITE PLAN
DESIGN
JUNE 2025

CITY OF POUGHKEEPSIE
DUTCHESS COUNTY, NY

Tax Parcels:		
APN: 131300-6161-23-209979	488 MAIN ST	1.765 AC

List of Adjoiners:	
131300-6161-23-307976	City of Poughkeepsie
131300-6161-23-321980	Tuthill Finance Limited
131300-6161-23-299954	Susan Cecchini
131300-6161-23-282992	MLQ Realty Management
131300-6161-23-280971	HV Realty Corp
131300-6161-23-292960	Poly Joyner
131300-6161-23-295959	Edward & Diane Ticcony
131300-6161-23-303958	Ivette Acevedo
131300-6161-23-313968	Sharon Smith-Brown

Sheet List Table	
Sheet Number	**Sheet Title**
C001	TITLE SHEET
C002	LEGEND & NOTES
C100	EXISITING CONDITIONS PLAN
C101	DEMO PLAN
C200	SITE PLAN
C201	TURNING PLAN - GARBAGE TRUCK
C202	TURNING PLAN - LADDER TRUCK
C203	UTILITY PLAN
C204	GRADING PLAN
C205	EROSION AND SEDIMENT CONTOL PLAN
C300	DETAILS 1
C301	DETAILS 2
C302	DETAILS 3
C303	DETAILS 4
C304	DETAILS 5

CITY PLANNING BOARD
CITY OF POUGHKEEPSIE, NEW YORK
SITE PLAN APPROVAL
FILE NO:
PROJECT NAME:
PROJECT LOCATION:
APPLICANT:
OFFICIALLY APPROVED AT THE PLANNING BOARD MEETING HELD THE ___ DAY OF ___ 2025
PLANNING CHAIR:
DESIGNEE:
DATE SIGNED:
CONDITION(S):

OWNER CONSENT

THE UNDERSIGNED OWNER(S) OF THE PROPERTY HEREON STATE THAT THEY ARE FAMILIAR WITH ALL PLANS LISTED ON THE DRAWING LIST, ITS CONTENTS AND LEGENDS AND HEREBY CONSENT TO ALL TERMS AND CONDITIONS AS STATED HEREON AND TO THE FILING OF THE PLAT IN THE OFFICE OF THE CLERK OF THE COUNTY OF DUTCHESS..

OWNER SIGNATURE DATE

FIRE CHIEF

POLICE CHIEF

BUILDING INSPECTOR

CITY ENGINEER

COMMISSIONER OF PUBLIC WORKS



Location Map: SCALE:1"=2000'

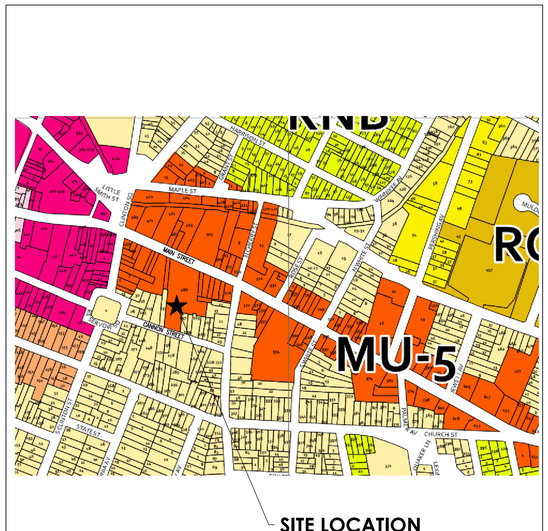

ZONING MAP SCALE 1" = 800'

CIVIL ENGINEER:
CPL, ARCHITECTURE, ENGINEERING, PLANNING
26 IBM ROAD
POUGHKEEPSIE, NY 12601

ARCHITECT:
COPPOLA ASSOCIATES
6 OLD NORTH PLANK ROAD, SUITE 101
NEWBURGH, NY 12550

PROJECT LOCATION:
488 MAIN STREET
POUGHKEEPSIE, NY 12601
TAX GRID NO. 131300-6161-23-290979

APPLICANT:
HUDSON RIVER HOUSING, INC.
313 MILL STREET
POUGHKEEPSIE, NY 12601

PROPERTY OWNER:
HUDSON RIVER HOUSING, INC.
313 MILL STREET
POUGHKEEPSIE, NY 12601

City of Poughkeepsie

CPL | Architecture Engineering Planning
26 IBM Road
Poughkeepsie, NY 12601
CPLteam.com

Hudson River Housing, Inc.

PROJECT INFORMATION
Project Number: 15066.00
Client Name: HUDSON RIVER HOUSING
Project Name: WINDOWS ON MAIN
Project Address: 488 MAIN STREET POUGHKEEPSIE, NY 12601

PROJECT ISSUE & REVISION SCHEDULE

No.	Date	Description
1	8/13/2025	REVISED ALL SHEETS

PROFESSIONAL STAMPS

FOR REVIEW ONLY NOT FOR PERMIT OR CONSTRUCTION

NEW YORK STATE EDUCATION STATEMENT
IT IS A VIOLATION OF THE NEW YORK STATE EDUCATION LAW AND THE COMMISSIONER'S REGULATIONS FOR ANY PERSON, UNLESS ACTING UNDER THE DIRECTION OF A LICENSED ARCHITECT, ENGINEER OR LAND SURVEYOR, TO ALTER AN ITEM IN ANY WAY. IF AN ITEM BEARING THE SEAL OF AN ARCHITECT, ENGINEER OR SURVEYOR IS ALTERED, THE ALTERING PARTY SHALL AFFIX TO THE ITEM THEIR SEAL AND THE NOTATION "ALTERED BY" FOLLOWED BY THEIR SIGNATURE AND THE DATE OF SUCH ALTERATION, AND A SPECIFIC DESCRIPTION OF THE ALTERATION.

SHEET INFORMATION

Issued	Scale
06/24/25	AS NOTED
Project Status	Civil Revision Number
DESIGN	0
Drawn By	Checked By
ACL	ALL

Drawing Title: TITLE SHEET

Drawing Number: WOM C001

DESIGN LINETYPE LEGEND

PROPOSED	PROJECT LIMIT LINE		
PROPOSED	ALIGNMENT CENTERLINE		
PROPOSED	DITCH		
PROPOSED	SILTFENCE		
PROPOSED	EASEMENTS		
PROPOSED	BARB WIRE FENCE		
PROPOSED	CHAIN LINK FENCE		
PROPOSED	STOCKADE FENCE		
PROPOSED	STONE WALL		
PROPOSED	PARCEL LINE		
PROPOSED	PARCEL SETBACK		
PROPOSED	RAILROAD TRACKS		
PROPOSED	ROADWAY GUIDERAIL		
PROPOSED	WATERBODY EDGE		
PROPOSED	WETLAND		
PROPOSED	OVERHEAD	CABLE TV	
PROPOSED	OVERHEAD	ELECTRIC	
PROPOSED	OVERHEAD	TELEPHONE	
PROPOSED	UNDERGROUND	CABLE TV	
PROPOSED	UNDERGROUND	ELECTRIC	
PROPOSED	UNDERGROUND	FUEL SYSTEMS	
PROPOSED	UNDERGROUND	NATURAG GAS	
PROPOSED	UNDERGROUND	SANITARY SEWER	
PROPOSED	UNDERGROUND	SANITARY FORCE MAIN	
PROPOSED	UNDERGROUND	STEAM TRANSMISSION	
PROPOSED	UNDERGROUND	STORM SEWER	
PROPOSED	UNDERGROUND	TELEPHONE	
PROPOSED	UNDERGROUND	WATER SUPPLY	

SURVEY SYMBOL LEGEND

BASKETBALL HOOP	GUY ANCHOR POLE	DECIDUOUS SHRUB	
BOULDER	GAS VALVE	EVERGREEN SHRUB	
BASELINE STATION	HAND HOLE	SPIGOT	
BENCHMARK	FIRE HYDRANT	SPRINKLER HEAD	
BOLLARD	INLET MANHOLE	DRAINAGE (STORM) MANHOLE	
BORING	IRON PIN	STUMP	
CATCH BASIN SQUARE	LIGHT POLE 1	TELEPHONE BOX	
CATCH BASIN ROUND	LIGHT POLE 2	TELEPHONE MANHOLE	
CLEANOUT	LAMP POST	DECIDUOUS TREE	
CURB STOP	MAIL BOX	CONIFEROUS TREE	
CATV BOX	MONUMENT	TEST PIT	
DROP INLET	PULL BOX	UTILITY BOX	
DRILL HOLE	PEDESTRIAN SIGNAL POLE	WELL	
DRY HYDRANT	POST	WETLAND FLAG	
ELECTRIC BOX	UTILITY POLE	WATER METER	
ELECTRIC MANHOLE	SANITARY MANHOLE	WATER MANHOLE	
FLARED END SECTION	SANITARY VALVE	WOOD POST SQUARE	
FIBER OPTIC BOX	SATELLITE DISH	WOOD POST ROUND	
FILL CAP	SIGN POST	WATER VALVE	
FLAGPOLE	DOUBLE SIGN POST	YARD INLET SQUARE	
GAS METER	SIGN DOUBLE POST	YARD INLET ROUND	
GAS LINE MARKER	DOUBLE SIGN AND POST	MANHOLE GENERIC	
GUY ANCHOR WIRE	STREET SIGN (4-WAY)	MONITOR WELL	

SURVEY LINETYPE LEGEND

EXISTING	DITCH		
EXISTING	EASEMENTS		
EXISTING	FENCE		
EXISTING	STONE WALL		
EXISTING	PARCEL LINE		
EXISTING	PARCEL BOUNDARY LOTS		
EXISTING	PARCEL SETBACK		
EXISTING	RAILROAD TRACKS		
EXISTING	ROADWAY CENTERLINE		
EXISTING	ROADWAY GUIDERAIL		
EXISTING	CONTOUR MAJOR		
EXISTING	CONTOUR MINOR		
EXISTING	WATERBODY EDGE		
EXISTING	WETLAND		
EXISTING	OVERHEAD	CABLE TV	
EXISTING	OVERHEAD	ELECTRIC	
EXISTING	OVERHEAD	TELEPHONE	
EXISTING	UNDERGROUND	CABLE TV	
EXISTING	UNDERGROUND	ELECTRIC	
EXISTING	UNDERGROUND	FUEL SYSTEMS	
EXISTING	UNDERGROUND	NATURAL GAS	
EXISTING	UNDERGROUND	SANITARY SEWER	
EXISTING	UNDERGROUND	SANITARY FORCE MAIN	
EXISTING	UNDERGROUND	STEAM TRANSMISSION	
EXISTING	UNDERGROUND	STORM SEWER	
EXISTING	UNDERGROUND	TELEPHONE	
EXISTING	UNDERGROUND	WATER SUPPLY	
ABANDONED	UNDERGROUND	CABLE TV	
ABANDONED	UNDERGROUND	ELECTRIC	
ABANDONED	UNDERGROUND	FUEL SYSTEMS	
ABANDONED	UNDERGROUND	NATURAL GAS	
ABANDONED	UNDERGROUND	SANITARY SEWER	
ABANDONED	UNDERGROUND	SANITARY FORCE MAIN	
ABANDONED	UNDERGROUND	STORM SEWER	
ABANDONED	UNDERGROUND	TELEPHONE	
ABANDONED	UNDERGROUND	WATER SUPPLY	

EXISTING CONDITION NOTES

1. THE LOCATION OF UNDERGROUND UTILITIES HEREON ARE BASED ON THE OBSERVED EVIDENCE OF ABOVEGROUND APPURTENANCES ONLY, PROVIDED TO THE SURVEYOR BY VARIOUS PUBLIC ENTITIES AND SUB TERRAIN MARK OUT PERFORMED BY EACH UTILITY COMPANY. THE SURVEYOR HAS NOT BEEN PROVIDED WITH UNDERGROUND PLANS TO DETERMINE THE LOCATION OF SUB TERRAIN USES.
2. UNAUTHORIZED ALTERATION OR ADDITION TO A SURVEY MAP BEARING A LICENSED LAND SURVEYOR'S SEAL IS A VIOLATION OF SECTION 7209, SUB-DIVISION 2, OF THE NEW YORK STATE EDUCATION LAW.
3. ONLY COPIES OF THE ORIGINAL OF THIS SURVEY MAP MARKED WITH AN ORIGINAL OF THE LAND SURVEYOR'S INKED SEAL OR HIS EMBOSSED SEAL SHALL BE CONSIDERED TO BE VALID TRUE COPIES.
4. IT IS HEREBY CERTIFIED THAT THIS SURVEY WAS PREPARED IN ACCORDANCE WITH THE EXISTING CODE OF PRACTICE FOR LAND SURVEYORS ADOPTED BY THE NEW YORK STATE ASSOCIATION OF PROFESSIONAL LAND SURVEYORS.
5. CERTIFICATIONS INDICATED HEREON SIGNIFY THAT THIS SURVEY WAS PREPARED IN ACCORDANCE WITH THE EXISTING CODE OF PRACTICE FOR LAND SURVEYORS, SAID CERTIFICATIONS SHALL RUN ONLY TO THE PERSON FOR WHOM THE SURVEY IS PREPARED, AND ON HIS BEHALF TO THE TITLE COMPANY, LENDING INSTITUTION AND THE GOVERNMENTAL AGENCY LISTED HEREON, AND TO THE ASSIGNEES OF THE LENDING INSTITUTION. CERTIFICATIONS ARE NON TRANSFERABLE TO ADDITIONAL INSTITUTIONS OR SUBSEQUENT OWNERS.
6. SURVEYED AS PER MAPS AND DEEDS OF RECORD AND AS IN INDICATED POSSESSION ON OR BEFORE JULY 12, 2021.
7. THIS SURVEY WAS PREPARED WITHOUT BENEFIT OF AN ABSTRACT OF TITLE REPORT AND IS SUBJECT TO WHATEVER STATE OF FACTS SUCH A REPORT MAY REVEAL.
8. NO DIRECTIONAL REFERENCE TO SCENIC VIEWS HAS BEEN IDENTIFIED.
9. NO EXISTING EASEMENTS, RIGHTS-OF-WAY, COVENANTS, OR DEED RESTRICTIONS HAVE BEEN IDENTIFIED ON OR ADJACENT TO THE SUBJECT PROPERTY.
10. NO ENVIRONMENTAL ELEMENTS SUCH AS WATERCOURSES, WETLANDS, WOODED AREAS, ROCK OUTCROPS, OR ISOLATED TREES WERE OBSERVED WITHIN OR ADJACENT TO THE SUBJECT PROPERTY.
11. SITE IS NOT SUBJECT TO THE FEMA 100-YEAR FLOODPLAIN.

SOIL EROSION & SEDIMENT CONTROL NOTES

1. THIS PLAN IN CONJUNCTION WITH THE PROJECT SPECIFICATIONS AND THE NYS DEC SPDES GENERAL PERMIT FOR STORMWATER DISCHARGES FROM CONSTRUCTION ACTIVITY PERMIT NO. GP-0-25-001 SHALL BE USED TO MINIMIZE SOIL EROSION DURING THE COURSE OF CONSTRUCTION.
2. ALL SOIL EROSION AND SEDIMENT CONTROL DEVICES SHALL BE INSTALLED IN ACCORDANCE WITH THE NEW YORK STANDARDS AND SPECIFICATIONS FOR EROSION AND SEDIMENT CONTROL (2016). (REFERRED TO IN REMAINING TEXT AS "THE NEW YORK GUIDELINES").
3. ANY DISTURBED AREA THAT WILL BE LEFT UNDISTURBED FOR MORE THAN 21 DAYS, AND ARE NOT SUBJECT TO CONSTRUCTION TRAFFIC, SHALL BE SEEDED AND MULCHED WITHIN 14 DAYS OF THE LAST DISTURBANCE WITH TEMPORARY SEEDING. IF THE SEASON PREVENTS THE ESTABLISHMENT OF A TEMPORARY COVER, THE DISTURBED AREAS SHALL BE MULCHED WITH STRAW OR EQUIVALENT MATERIAL. THE SEEDING SHALL BE DONE IN ACCORDANCE WITH THE NEW YORK GUIDELINES, AS FOLLOWS:
   - A) SEED: ANNUAL RYE GRASS APPLIED AT A RATE OF 30 LBS./ACRE OTHER SELECT MIXTURE AS DESCRIBED IN THE NEW YORK GUIDELINES.
     - IF: PRING, SUMMER OR EARLY FALL SEED WITH RYE GRASS (ANNUAL OR PERENNIAL) AT 30 LBS. PER ACRE.
     - IF: LATE FALL OR EARLY WINTER SEED WITH CERTIFIED "ARUOSTOOK" WINTER RYE, AT 100 LBS. (CEREAL RYE) PER ACRE.
   - B) MULCH: OLD HAY OR SMALL GRAIN STRAW APPLIED AT A RATE OF NINETY (90) POUNDS PER ONE THOUSAND SQUARE FT. OR TWO TONS PER ACRE. TO BE APPLIED AND ANCHORED ACCORDING TO THE NEW YORK GUIDELINES. WOODFIBER HYDROMULEN OR OTHER SPRAYABLE PRODUCTS APPROVED FOR EROSION CONTROL (NYLON WEB OR MESH) MAY BE USED IN ACCORDANCE WITH MANUFACTURER'S SPECIFICATIONS.
4. ANY GRADED AREAS NOT SUBJECT TO FURTHER DISTURBANCE OR CONSTRUCTION TRAFFIC SHALL, WITHIN FIVE (5) DAYS AFTER FINAL GRADING, RECEIVE PERMANENT VEGETATIVE COVER IN COMBINATION WITH A SUITABLE MULCH AS FOLLOWS:
   - A) STEEP OR EROSION SLOPES GREATER THAN 2"1 (H:V) REFER TO PERMANENT CRITICAL AREA PLANTING NOTES.
   - B) RECREATIONAL AREAS AND LAWN REFER TO RECREATIONAL AREA IMPROVEMENT NOTES:
5. SLOPES STEEPER THAN THREE ON ONE (H:V) SHALL BE STABILIZED IMMEDIATELY AFTER GRADING.
6. PAVED ROADWAYS SHALL BE KEPT CLEAR AND CLEAN OF DEBRIS AT ALL TIMES.
7. THE SITE SHALL AT ALL TIMES BE GRADED AND MAINTAIN SUCH THAT ALL STORM WATER RUNOFF IS DIVERTED TO SOIL EROSION OR SEDIMENT CONTROL FACILITIES. EXCEPT FOR MINOR PERIMETER EMBANKMENT AREAS, ALL GRADE AREA SHALL BE DIRECTED THROUGH ONE OF THE SEDIMENTS BARRIERS. DIVERSION SWALES MAY BE USED TO DIRECT DRAINAGE RUNOFF UNTIL PERMANENT STORM DRAINAGE SYSTEM IS IN PLACE.
8. DUST SHALL BE CONTROLLED BY SPRINKLING OR OTHER APPROVED METHODS.
9. THE BASE OF ALL STOCKPILES SHALL BE PROTECTED BY A COMBINATION OF SILT FENCE AND A HAY BALE BARRIER IN ACCORDANCE WITH THE DETAIL.
10. SOIL EROSION AND SEDIMENT CONTROL MEASURES SHALL BE INSPECTED AND MAINTAIN BY THE TRAINED CONTRACTOR ON A DAILY BASIS TO ENSURE THAT TEMPORARY AND PERMANENT DITCHES, PIPES AND STRUCTURES ARE CLEAR OF DEBRIS, THAT EMBANKMENTS AND BERMS ARE NOT BREACHED, AND THAT ALL BARRIERS ARE INTACT.
11. ALL SOIL EROSION AND SEDIMENTATION CONTROL MEASURES SHALL BE MAINTAINED BY THE CONTRACTOR UNTIL FINAL ACCEPTANCE OF THE SITE WORK BY THE OWNER. UPON NOTIFICATION OF FINAL ACCEPTANCE, THE OWNER WILL ASSUME RESPONSIBILITY FOR THE CONTINUED MAINTENANCE OR PERMANENT SOIL EROSION AND SEDIMENTATION CONTROL MEASURES.
12. THE CONTRACTOR IS ULTIMATELY RESPONSIBLE FOR IMPLEMENTATION AND MAINTENANCE OF ALL EROSION AND SEDIMENT CONTROL MEASURES.

PERMANENT SEEDING:

ALL AREAS NOT SPECIFIED WITH GRAVEL, CONCRETE OR ASPHALT COVER IS TO BE SEEDED WITH A PERMANENT SEED MIXTURE IN ACCORDANCE WITH THE FOLLOWING:

SEEDING:
A) SHALL BE DONE BETWEEN MARCH 15 AND MAY 15 OR BETWEEN AUGUST 15 AND OCTOBER 1, EXCEPT OTHERWISE APPROVED IN WRITING BY THE ENGINEER.

FERTILIZER:
A) COMMERCIAL (5-10-5) INORGANIC, OR ORGANIC, CONTAINING NOT LESS THAN 5 PERCENT NITROGEN, 10 PERCENT AVAILABLE PHOSPHORIC ACID AND 5 PERCENT WATER SOLUBLE POTASH.
B) OTHER FERTILIZERS WITH A 1-2-1 RATIO SUCH AS 10-20-10 OR 6-12-6 MAY BE SUBSTITUTED FOR ABOVE.
C) APPLY 5-10-5 EVENLY AT A RATE OF 40 POUNDS PER 1000 SQ. FT. OR 2 POUNDS OF NITROGEN PER 1000 SQ. FT.

MULCH:
A) OLD HAY OR SMALL GRAIN STRAW APPLIED AT A RATE OF NINETY (90) POUNDS PER ONE THOUSAND SQUARE FT. OR TWO TONS PER ACRE. WOODFIBER HYDROMULEN OR OTHER SPRAYABLE PRODUCTS APPROVED FOR EROSION CONTROL (NYLON WEB OR MESH) MAY BE USED IN ACCORDANCE WITH MANUFACTURER'S SPECIFICATIONS.

SEED:
A) APPLICATION RATE:
   1.) STANDARD MIXTURE: 3 POUNDS PER 1000 SQ. FT.
   2.) SPECIAL MIXTURE: 5 POUNDS PER 1000 SQ. FT.
B) HYDROSEEDING:
   1.) APPLY SEEDING MATERIALS BY AN APPROVED HYDROSEEDER.
   2.) DISTRIBUTE UNIFORMLY A SLURRY MIXTURE OF WATER, SEED, FERTILIZER, AND MULCH AT A MINIMUM RATE OF 57 GALLONS PER 1000 SQ. FT.
C) DRY APPLICATION:
   1.) SOW SEED EVENLY BY HAND OR SEED SPREADER ON DRY OR MODERATELY DRY SOIL.
D) PROVIDE THE FOLLOWING SEED MIXTURE:

AMOUNT BY WEIGHT IN MIXTURE	SPECIES	PERCENTAGE	
		PURITY	GERMINATION
55% MIN	KENTUCKY BLUEGRASS	95%	80%
25% MIN	RED FESCUE	97%	80%
20% MIN	PERENNIAL RYE	98%	85%

GENERAL CONSTRUCTION NOTES

1. LOCATION OF EXISTING SITE UTILITIES ARE BASED ON INFORMATION PROVIDED BY OWNER AND ARE FOR ILLUSTRATIVE PURPOSES ONLY. OWNER AND ENGINEER SHALL NOT BE RESPONSIBLE FOR THE ACCURACY OF THE UTILITIES SHOWN. CONTRACTOR SHALL BE RESPONSIBLE FOR THE MARK OUT OF ALL UNDERGROUND UTILITIES PRIOR TO COMMENCING CONSTRUCTION.
2. CONTRACTOR SHALL CONTACT 'DIG SAFELY NEW YORK' PRIOR TO COMMENCING CONSTRUCTION. 1-800-962-7962
3. THE PLANS SHOW SOME KNOWN SUBSURFACE STRUCTURES, ABOVE GROUND STRUCTURES AND/OR UTILITIES BELIEVED TO EXIST IN THE WORKING AREA, EXACT LOCATIONS OF WHICH MAY VARY FROM THE LOCATIONS INDICATED. IN PARTICULAR, THE CONTRACTOR IS WARNED THAT THE EXACT OR EVEN APPROXIMATE LOCATIONS OF SUCH PIPELINES, SUBSURFACE STRUCTURES AND/OR UTILITIES IN THE AREA MAY BE SHOWN OR MAY NOT BE SHOWN; AND IT SHALL BE HIS (THE CONTRACTORS) RESPONSIBILITY TO PROCEED WITH GREAT CARE IN EXECUTING ANY WORK. NO WARRANTY IS MADE OR IMPLIED REGARDING THE EXACT LOCATION OF UNDERGROUND STRUCTURES AND/OR UTILITIES.
4. PRIOR TO THE INSTALLATION OF ALL NEW EQUIPMENT AND APPURTENANCES, THE CONTRACTOR IS DIRECTED TO LOCATE EXISTING STRUCTURES, PIPELINES OR EQUIPMENT TO ASCERTAIN IF SAID ITEM IS IN CONFLICT OR CONTRADICTION TO THE INTENT OF THE CONTRACT PLANS OR SPECIFICATIONS.
5. IT IS THE CONTRACTOR'S RESPONSIBILITY TO EXAMINE ALL PLANS, SPECIFICATIONS AND CONTRACT DOCUMENTATION TO THOROUGHLY FAMILIARIZE HIMSELF/HERSELF WITH THE FULL SCOPE AND INTENT OF THE WORK.
6. THE ENGINEER SHALL BE NOTIFIED IN WRITING OF ANY CONDITIONS THAT VARY FROM THOSE SHOWN ON THE PLANS. THE CONTRACTOR'S WORK SHALL NOT VARY FROM THE PLANS WITHOUT THE EXPRESSED APPROVAL OF THE ENGINEER.
7. THE CONTRACTOR IS RESPONSIBLE FOR THE FIELD LAYOUT OF ALL IMPROVEMENTS.
8. THE CONTRACTOR SHALL PROTECT ALL PROPERTY LINE MONUMENTATION. ANY MONUMENT DISTURBED OR DESTROYED SHALL BE REPLACED AT THE CONTRACTORS' EXPENSE BY A NEW YORK STATE LICENSED LAND SURVEYOR.
9. EXPLORATORY EXCAVATIONS SHALL BE PERFORMED BY THE CONTRACTOR, AT HIS OWN EXPENSE AND AS NEEDED, TO VERIFY EXISTING SUBSURFACE CONDITIONS.
10. ALL EXCAVATION AND ANY REQUIRED SHEETING, SHORING OR BRACING SHALL BE CONDUCTED IN FULL CONFORMANCE WITH THE LATEST REVISIONS OF THE NEW YORK STATE INDUSTRIAL CODE RULE 23 AND OSHA REGULATIONS FOR CONSTRUCTION. SHEETING SHALL BE DESIGNED AND SEALED BY A NEW YORK STATE LICENSED PROFESSIONAL ENGINEER.
11. THE CONTRACTOR SHALL MAINTAIN, AT ALL TIMES, FULL ACCESS TO ALL ROADWAYS AND DRIVEWAYS IN AND AROUND THE SITE.
12. THE CONTRACTOR SHALL NOT STOCKPILE ANY MATERIALS OR CAUSE ANY MATERIALS TO BE PLACED ON ANY ROADWAYS OR PARKING AREAS THROUGHOUT THE SITE THAT IS NOT DESIGNATED AS A STAGING AREA.
13. CONTRACTOR IS TO GRADE ALL DISTURBED AREAS ON THE SITE TO PROVIDE POSITIVE DRAINAGE AWAY FROM ALL STRUCTURES.
14. THE CONTRACTOR SHALL BE RESPONSIBLE FOR ALL CONSTRUCTION SITE SAFETY.
15. THE CONTRACTOR SHALL PROVIDE BARRICADES, INCLUDING TEMPORARY FENCING TO PREVENT UNAUTHORIZED ENTRY TO CONSTRUCTION AREAS AND TO PROTECT EXISTING AND NEW FACILITIES FROM DAMAGE BY CONSTRUCTION OPERATIONS OR VANDALISM.
16. THE CONTRACTOR SHALL BE RESPONSIBLE FOR ALL CONSTRUCTION METHODOLOGY UNLESS OTHERWISE REQUIRED BY THESE PLANS AND SPECIFICATIONS.
17. ALL EXCAVATIONS SHALL BE BACK FILLED TO FINISHED GRADE. THE WORK ZONE SHALL BE PROTECTED WITH BARRELS SPACED NO MORE THAN 25 FEET APART AT THE END OF EACH WORKDAY.
18. THE CONTRACTOR SHALL RESTORE ALL DISTURBED AREAS, AND ROADSIDE FEATURES INCLUDING LAWNS, DRIVES, CULVERTS, DRAINAGE SWALES, FENCES, SIGNS,MAILBOXES AND OTHER PUBLIC OR PRIVATE PROPERTY TO IT'S PRE-CONSTRUCTION CONDITION UNLESS OTHERWISE REQUIRED BY THESE PLANS AND/OR SPECIFICATIONS.
19. THE CONTRACTOR SHALL BE RESPONSIBLE FOR ALL EXCAVATION DEWATERING AND MAINTENANCE OF SURFACE DRAINAGE DURING THE COURSE OF CONSTRUCTION.
20. DURING THE COURSE OF CONSTRUCTION, THE CONTRACTOR SHALL MAINTAIN A DETAILED SET OF OF RECORDED DRAWINGS INDICATING THE EXACT LOCATIONS, INCLUDING ELEVATIONS, OF ALL IMPROVEMENTS. A MINIMUM OF TWO (2) TIE DISTANCES TO PROMINENT FEATURES SHALL BE PROVIDED TO ALL NEW STRUCTURES, CHANGES IN PIPE ALIGNMENT (HORIZONTAL AND VERTICAL) AND OTHER PERTINENT FEATURES, TO PERMIT THE LOCATION OF ANY BURIED COMPONENTS. UPON COMPLETION OF CONSTRUCTION, THESE PLANS SHALL BE PROVIDED TO THE PROJECT ENGINEER. THE CONTRACTOR SHALL PROVIDE ANY CORRECTIONS OR ADDITIONAL DATA, AS MAY BE REQUIRED, TO THE SATISFACTION OF THE OWNER AND PROJECT ENGINEER. FINAL APPROVAL OF THESE RECORD PLANS BY THE OWNER AND THE PROJECT ENGINEER WILL BE A REQUIREMENT PRIOR TO THE RELEASE OF FINAL PAYMENT.
21. THE CONTRACTOR SHALL INSTALL AND MAINTAIN EROSION CONTROLS AS REQUIRED TO PREVENT SOIL EROSION AND SEDIMENTATION, AT NO ADDITIONAL COST TO THE OWNER.
22. EROSION CONTROL MEASURES SHALL BE REMOVED AND THE DISTURBED AREAS RESTORED TO THEIR PRE-CONSTRUCTION CONDITION WHEN SUCH MEASURES ARE NO LONGER REQUIRED.
23. THE CONTRACTOR SHALL PROTECT EXISTING TREES TO REMAIN AND SHRUBS FROM DAMAGE DURING ALL PHASES OF CONSTRUCTION.
24. CONTRACTOR SHALL RE-ESTABLISH ALL EXISTING DRAINAGE DITCHES/ SWALES INCLUDING STABILIZATION TO MAINTAIN EXISTING FLOW PATTERNS.
25. ALL TREE REMOVAL TO BE PERFORMED DURING THE TIME PERIOD OF NOVEMBER 1ST THROUGH MARCH 31ST. ALL CLEARING OUTSIDE THAT TIME FRAME WILL REQUIRE INSPECTION BY A CERTIFIED BIOLOGIST AND APPROVAL FROM THE NYSDEC.
26. IF ANY BATS ARE OBSERVED FLYING FROM A TREE, OR ON A TREE THAT HAS BEEN CUT, TREE MANAGEMENT ACTIVITIES IN THE AREA SHOULD BE SUSPENDED AND DEC WILDLIFE STAFF NOTIFIED AS SOON AS POSSIBLE. A PERMIT MAY BE REQUIRED TO CONTINUE WORK, OR YOU MAY HAVE TO WAIT UNTIL NOVEMBER 1 TO RESUME ACTIVITIES.

GENERAL DEMOLITION NOTES

1. CONTRACTOR SHALL PERFORM ALL WORK IN ACCORDANCE WITH THE REQUIREMENTS OF THE OCCUPATIONAL SAFETY AND HEALTH ACT OF 1970, (29 U.S.C. 651 et seq.), AS AMENDED AND ANY MODIFICATIONS, AMENDMENTS OR REVISIONS TO SAME.
2. THE DEMOLITION PLAN IS INTENDED TO PROVIDE GENERAL INFORMATION ONLY OF ITEMS TO BE DEMOLISHED AND/OR REMOVED. THE CONTRACTOR MUST ALSO REVIEW THE OTHER SITE PLAN DRAWINGS AND INCLUDE IN DEMOLITION ACTIVITIES ALL INCIDENTAL WORK NECESSARY FOR THE CONSTRUCTION OF THE NEW SITE IMPROVEMENTS.
3. CONTRACTOR MUST RAISE ANY QUESTIONS CONCERNING THE ACCURACY OR INTENT OF THESE PLANS OR SPECIFICATIONS, CONCERNS REGARDING THE APPLICABLE SAFETY STANDARDS, OR THE SAFETY OF THE CONTRACTOR OR THIRD PARTIES IN PERFORMING THE WORK ON THIS PROJECT IN WRITING PRIOR TO THE INITIATION OF ANY SITE ACTIVITY AND ANY DEMOLITION ACTIVITY. ALL DEMOLITION ACTIVITIES MUST BE PERFORMED IN ACCORDANCE WITH THE REQUIREMENTS OF THESE PLANS AND SPECIFICATIONS AND ALL APPLICABLE FEDERAL, STATE AND LOCAL REGULATIONS, RULES, REQUIREMENTS, STATUTES, ORDINANCES AND CODES.
4. PRIOR TO STARTING ANY DEMOLITION, CONTRACTOR IS RESPONSIBLE FOR/TO:
   - A. OBTAINING ALL REQUIRED PERMITS AND MAINTAINING THE SAME ON SITE FOR REVIEW BY THE ENGINEER AND OTHER PUBLIC AGENCIES WITH JURISDICTION THROUGHOUT THE DURATION OF THE PROJECT, SITE WORK, AND DEMOLITION WORK.
   - B. NOTIFYING, AT A MINIMUM, THE MUNICIPAL ENGINEER, DESIGN ENGINEER, AND LOCAL SOIL CONSERVATION DISTRICT, 72 HOURS PRIOR TO THE START OF WORK.
   - C. INSTALLING THE REQUIRED SOIL EROSION AND SEDIMENT CONTROL MEASURES PRIOR TO SITE DISTURBANCE.
   - D. CONTACTING 811 DIG SAFE FOR UTILITY MARKOUT IN ADVANCE OF ANY EXCAVATION.
   - E. LOCATING AND PROTECTING ALL UTILITIES AND SERVICES, INCLUDING BUT NOT LIMITED TO GAS, WATER, ELECTRIC, SANITARY AND STORM SEWER, TELEPHONE, CABLE, FIBER OPTIC CABLE, ETC. WITHIN AND ADJACENT TO THE LIMITS OF PROJECT ACTIVITIES.
   - F. PROTECTING AND MAINTAINING IN OPERATION, ALL ACTIVE UTILITIES AND SYSTEMS THAT ARE NOT BEING REMOVED DURING ALL DEMOLITION ACTIVITIES.
   - G. ARRANGING FOR AND COORDINATING WITH THE APPLICABLE UTILITY SERVICE PROVIDER(S) FOR THE TEMPORARY OR PERMANENT TERMINATION OF SERVICE REQUIRED BY THE PROJECT PLANS AND SPECIFICATIONS. THE CONTRACTOR MUST PROVIDE THE UTILITY ENGINEER AND OWNER WRITTEN NOTIFICATION THAT THE EXISTING UTILITIES AND SERVICES HAVE BEEN TERMINATED AND ABANDONED IN ACCORDANCE WITH JURISDICTIONAL AND UTILITY COMPANY REQUIREMENTS.
   - H. COORDINATION WITH OWNER REGARDING WORKING DURING NON-SCHOOL HOURS OR ON WEEKENDS AS MAY BE REQUIRED TO MINIMIZE THE IMPACT ON THE AFFECTED PARTIES. WORK REQUIRED TO BE DONE DURING THESE TIMES SHALL BE PERFORMED AT NO ADDITIONAL COST TO THE OWNER.
   - I. IN THE EVENT THE CONTRACTOR DISCOVERS ANY HAZARDOUS MATERIAL, THE REMOVAL OF WHICH IS NOT ADDRESSED IN THE PROJECT PLANS AND SPECIFICATIONS, THE CONTRACTOR MUST IMMEDIATELY CEASE ALL WORK AND IMMEDIATELY NOTIFY THE OWNER AND ENGINEER OF THE DISCOVERY OF SUCH MATERIALS.
5. CONTRACTOR MUST PROCEED WITH THE DEMOLITION IN A SAFE AND SYSTEMATIC MANNER FOLLOWING ALL THE OSHA REQUIREMENTS TO ENSURE PUBLIC AND CONTRACTOR SAFETY.
6. THE CONTRACTOR MUST PROVIDE ALL "MEANS AND METHODS" NECESSARY TO PREVENT MOVEMENT, SETTLEMENT, OR COLLAPSE OF EXISTING STRUCTURES, AND ANY OTHER IMPROVEMENTS THAT ARE REMAINING ON OR OFF SITE. THE CONTRACTOR IS RESPONSIBLE FOR ALL REPAIRS OF DAMAGE TO ALL ITEMS THAT ARE TO REMAIN. CONTRACTOR MUST USE NEW MATERIAL FOR ALL REPAIRS. CONTRACTOR'S REPAIR MUST INCLUDE THE RESTORATION OF ANY ITEMS REPAIRED TO THE PRE-DEMOLITION CONDITION, OR BETTER. CONTRACTOR SHALL PERFORM ALL REPAIRS AT THE CONTRACTOR'S SOLE EXPENSE.
7. THE CONTRACTOR MUST NOT PERFORM ANY EARTH MOVEMENT ACTIVITIES, DEMOLITION OR REMOVAL OF FOUNDATION WALLS, FOOTINGS, OR OTHER MATERIALS WITHIN THE LIMITS OF DISTURBANCE UNLESS SAME IS IN STRICT ACCORDANCE AND CONFORMANCE WITH THE PROJECT PLANS AND SPECIFICATIONS, AND/OR UNDER THE WRITTEN DIRECTION OF THE OWNER'S STRUCTURAL OR GEOTECHNICAL ENGINEER.
8. CONTRACTOR MUST BACKFILL ALL EXCAVATION RESULTING FROM, OR INCIDENTAL TO, DEMOLITION ACTIVITIES. BACKFILL MUST BE ACCOMPLISHED WITH APPROVED BACKFILL MATERIALS, AND MUST BE SUFFICIENTLY COMPACTED TO SUPPORT NEW IMPROVEMENTS AND PERFORMED IN COMPLIANCE WITH THE RECOMMENDATIONS AND GUIDANCE IN THE GEOTECHNICAL REPORT (CREATED BY OTHERS). BACKFILLING MUST OCCUR IMMEDIATELY AFTER DEMOLITION ACTIVITIES, AND MUST BE DONE SO AS TO PREVENT WATER ENTERING THE EXCAVATION. FINISHED SURFACES MUST BE GRADED TO PROMOTE POSITIVE DRAINAGE.
9. BLASTING OR THE USE OF EXPLOSIVES IS PROHIBITED.
10. CONTRACTOR MUST PROVIDE TRAFFIC CONTROL AND GENERALLY ACCEPTED SAFE PRACTICES IN CONFORMANCE WITH THE CURRENT FHWA "MANUAL ON UNIFORM TRAFFIC CONTROL DEVICES" (MUTCD), AND THE FEDERAL, STATE, AND LOCAL REGULATIONS WHEN DEMOLITION RELATED ACTIVITIES IMPACT ROADWAYS AND/OR ROADWAY RIGHT-OF-WAY.
11. CONTRACTOR MUST CONDUCT DEMOLITION ACTIVITIES IN SUCH A MANNER TO ENSURE MINIMUM INTERFERENCE WITH ROADS, STREETS, SIDEWALKS, WALKWAYS, AND OTHER ADJACENT FACILITIES. STREET CLOSURE PERMITS MUST BE RECEIVED FROM THE APPROPRIATE GOVERNMENTAL AUTHORITY PRIOR TO THE COMMENCEMENT OF ANY ROAD OPENING OR DEMOLITION ACTIVITIES IN OR ADJACENT TO THE RIGHT-OF-WAY.
12. DEMOLITION ACTIVITIES AND EQUIPMENT MUST NOT USE AREAS OUTSIDE THE DEFINED PROJECT LIMIT LINE, WITHOUT WRITTEN PERMISSION OF THE OWNER AND ALL GOVERNMENTAL AGENCIES WITH JURISDICTION.
13. THE CONTRACTOR MUST USE DUST CONTROL MEASURES TO LIMIT AIRBORNE DUST AND DIRT RISING IN THE AIR IN ACCORDANCE WITH FEDERAL, STATE, AND/OR LOCAL STANDARDS. AFTER THE DEMOLITION IS COMPLETE, CONTRACTOR MUST CLEAN ALL ADJACENT STRUCTURES AND IMPROVEMENTS TO REMOVE ALL DUST AND DEBRIS CAUSED BY THE DEMOLITION OPERATIONS. THE CONTRACTOR IS RESPONSIBLE FOR RETURNING ALL ADJACENT AREAS TO THEIR "PRE-DEMOLITION" CONDITION.
14. CONTRACTOR IS RESPONSIBLE TO SAFEGUARD THE SITE AS NECESSARY TO PERFORM THE DEMOLITION IN SUCH A MANNER AS TO PREVENT THE ENTRY OF UNAUTHORIZED PERSONS AT ANY TIME.
15. CONTRACTOR IS RESPONSIBLE FOR JOB SITE SAFETY, WHICH INCLUDES, BUT NOT BE LIMITED TO, THE INSTALLATION AND MAINTENANCE OF BARRIERS, FENCING AND OTHER APPROPRIATE SAFETY ITEMS NECESSARY TO PROTECT THE PUBLIC FROM AREAS OF CONSTRUCTION AND CONSTRUCTION ACTIVITY.
16. THE DEMOLITION PLAN IS INTENDED TO IDENTIFY THOSE EXISTING ITEMS/CONDITIONS WHICH ARE TO BE REMOVED. IT IS NOT INTENDED TO PROVIDE DIRECTION AS TO THE MEANS, METHODS, SEQUENCING, TECHNIQUES AND PROCEDURES TO BE USED TO ACCOMPLISH THAT WORK. ALL MEANS, METHODS, SEQUENCING, TECHNIQUES AND PROCEDURES TO BE USED MUST BE IN STRICT ACCORDANCE WITH ALL STATE, FEDERAL, LOCAL, AND JURISDICTIONAL REQUIREMENTS. THE CONTRACTOR MUST COMPLY WITH ALL OSHA AND OTHER SAFETY PRECAUTIONS NECESSARY TO PROVIDE A SAFE WORK SITE.
17. DEBRIS MUST NOT BE BURIED ON THE SUBJECT SITE. ALL DEMOLITION WASTES AND DEBRIS (SOLID WASTE) MUST BE DISPOSED OF IN ACCORDANCE WITH ALL MUNICIPAL, COUNTY, STATE, AND FEDERAL LAWS AND APPLICABLE CODES. THE CONTRACTOR MUST MAINTAIN RECORDS TO DEMONSTRATE PROPER DISPOSAL ACTIVITIES, TO BE PROMPTLY PROVIDED TO THE OWNER UPON REQUEST.
18. CONTRACTOR MUST MAINTAIN A RECORD SET OF PLANS UPON WHICH IS INDICATES THE LOCATION OF EXISTING UTILITIES THAT ARE CAPPED, ABANDONED I



EXISTING CONDITIONS PLAN

SCALE: 1" = 20'

CPL | Architecture Engineering Planning
26 IBM Road
Poughkeepsie, NY 12601
CPLteam.com

Hudson River Housing, Inc.

PROJECT INFORMATION

Project Number
15066.00

Client Name
HUDSON RIVER HOUSING

Project Name
WINDOWS ON MAIN

Project Address
488 MAIN STREET POUGHKEEPSIE, NY 12601

PROJECT ISSUE & REVISION SCHEDULE

No.	Date	Description
1	8/13/2025	REVISED ALL SHEETS

PROFESSIONAL STAMPS

FOR REVIEW ONLY
NOT FOR PERMIT OR CONSTRUCTION

NEW YORK STATE EDUCATION STATEMENT
IT IS A VIOLATION OF THE NEW YORK STATE EDUCATION LAW AND THE COMMISSIONER'S REGULATIONS FOR ANY PERSON, UNLESS ACTING UNDER THE DIRECTION OF A LICENSED ARCHITECT, ENGINEER OR LAND SURVEYOR, TO ALTER AN ITEM IN ANY WAY. IF AN ITEM BEARING THE SEAL OF AN ARCHITECT, ENGINEER OR SURVEYOR IS ALTERED, THE ALTERING ARCHITECT, ENGINEER OR SURVEYOR SHALL AFFIX TO THE ITEM HIS/HER SEAL AND THE NOTATION "ALTERED BY" FOLLOWED BY HIS/HER SIGNATURE AND THE DATE OF SUCH ALTERATION, AND A SPECIFIC DESCRIPTION OF THE ALTERATION.

SHEET INFORMATION

Issued	Scale
06/24/25	AS NOTED
Project Status	Civil Revision Number
DESIGN	0
Drawn By	Checked By
KRS, ACL	ALL

Drawing Title
EXISTING CONDITIONS PLAN

Drawing Number
WOM
C100

Sheet Size: 24x36
Drawing Name: S:\Projects\HRH\Windows on Main\D Design\ACAD\Civil\Site\WOM_C100_EXST.dwg
Date last accessed: 8/13/2025 9:34 AM
Date last plotted: 8/13/2025 9:35 AM
Plotted By: Christian Moore

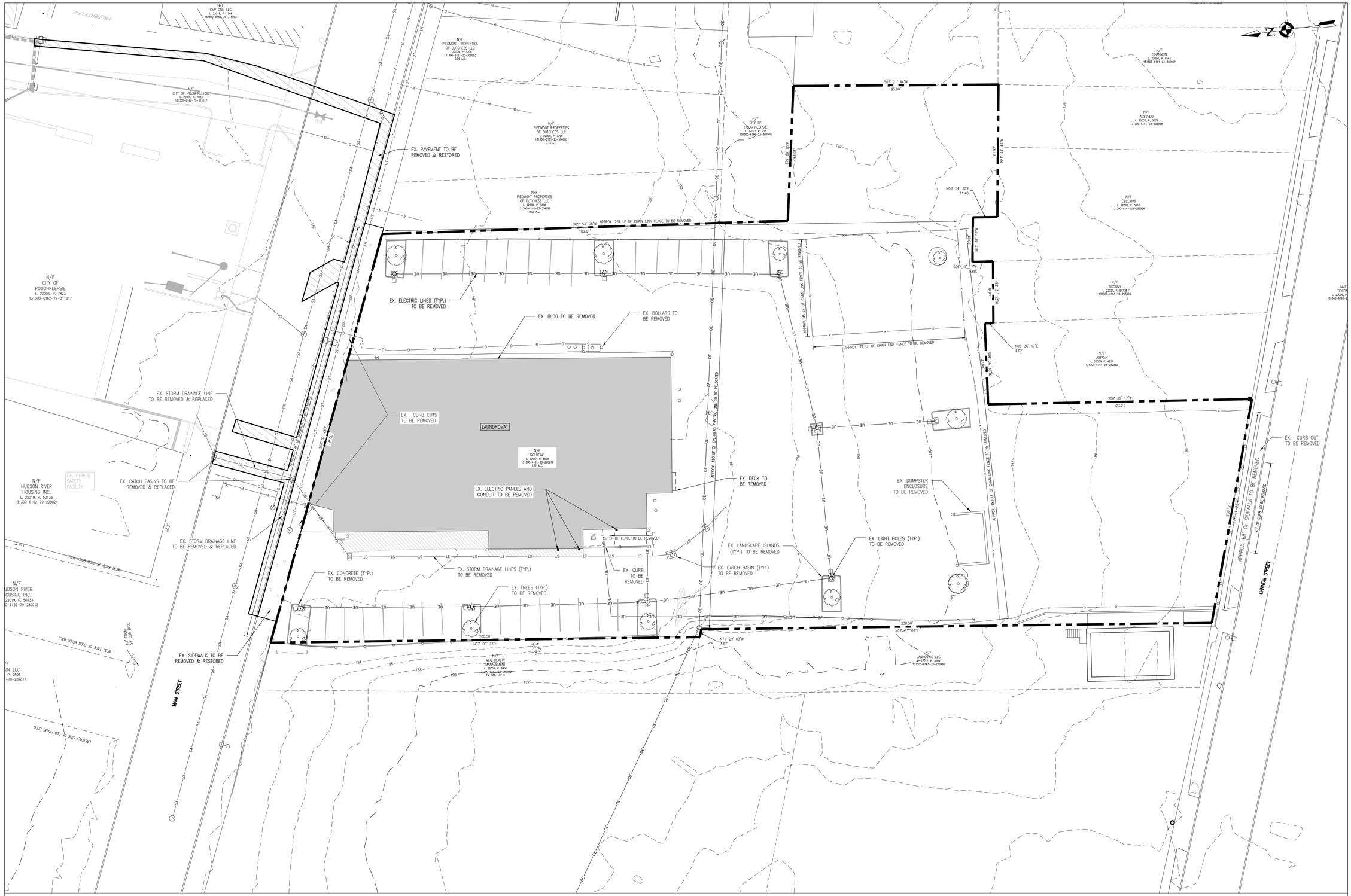

20 0 20 40 60

SCALE: 1" = 20'

DEMOLITION AND REMOVALS PLAN

SCALE: 1" = 20'

Plotted By: Christian Moore

Date last plotted: 8/13/2025 9:36 AM

Date last accessed: 8/12/2025 3:26 PM

Sheet size: 24x36

Drawing Name: S:\Projects\HRH\Windows on Main\3D Design\ACAD\Civil\Site\WOM_819.15066.00_DM_C.dwg

CPL | Architecture Engineering Planning

26 IBM Road

Poughkeepsie, NY 12601

CPLteam.com

Hudson River Housing, Inc.

PROJECT INFORMATION

Project Number

15066.00

Client Name

HUDSON RIVER HOUSING

Project Name

WINDOWS ON MAIN

Project Address

488 MAIN STREET POUGHKEEPSIE, NY 12601

PROJECT ISSUE & REVISION SCHEDULE

No.	Date	Description
1	8/13/2025	REVISED ALL SHEETS

PROFESSIONAL STAMPS

FOR REVIEW ONLY NOT FOR PERMIT OR CONSTRUCTION

NEW YORK STATE EDUCATION STATEMENT

IT IS A VIOLATION OF THE NEW YORK STATE EDUCATION LAW AND THE COMMISSIONER'S REGULATIONS FOR ANY PERSON, UNLESS ACTING UNDER THE DIRECTION OF A LICENSED ARCHITECT, ENGINEER OR LAND SURVEYOR, TO ALTER AN ITEM IN ANY WAY. IF AN ITEM BEARING THE SEAL OF AN ARCHITECT, ENGINEER OR SURVEYOR IS ALTERED, THE ALTERING ARCHITECT, ENGINEER OR SURVEYOR SHALL AFFIX TO THE ITEM HIS SEAL AND THE NOTATION "ALTERED" BY" THEIR SIGNATURE AND THE DATE OF SUCH ALTERATION, AND A SPECIFIC DESCRIPTION OF THE ALTERATION.

SHEET INFORMATION

Issued	Scale
06/24/25	AS NOTED
Project Status	CVil Revision Number
DESIGN	0
Drawn By	Checked By
ACL	ALL

Drawing Title

DEMOLITION AND REMOVALS PLAN

Drawing Number

WOM C101

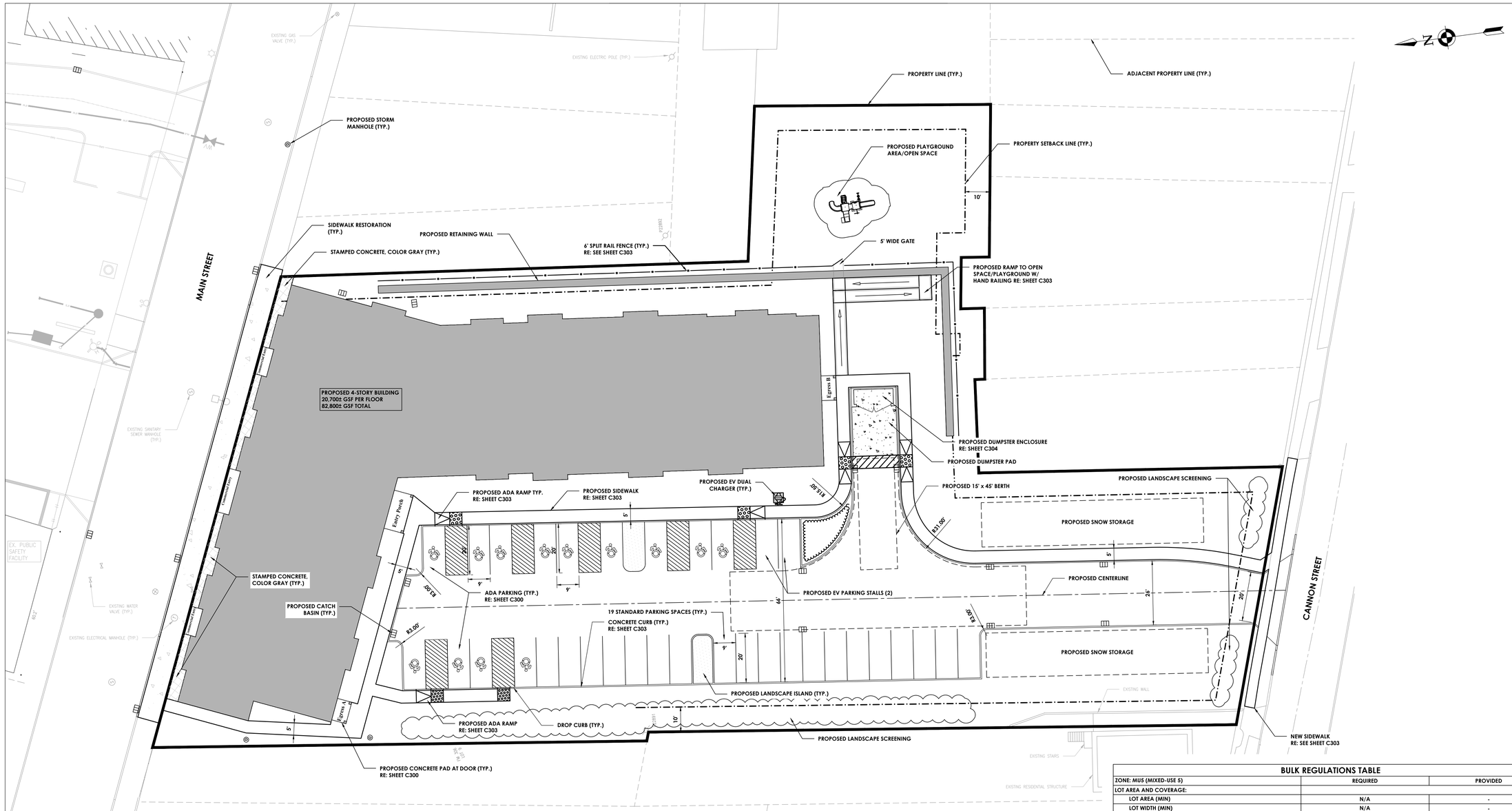

SITE PLAN

SCALE: 1" = 20'

PARKING SUMMARY TABLE

	REQUIRED			PROVIDED
USE	REQUIREMENT	QUANTITY	TOTAL	
RESIDENTIAL	1.25 SPC / UNIT	81 UNITS	102	
OFFICE / RETAIL	1 SPC / 300 SF	5,000 SF	17	
TOTAL			119	34

PARKING SPACE BREAKDOWN
34 PARKING SPACES TOTAL
- 13 ADA SPACES
- 2 FUTURE EV SPACES*
- ALL SPACES 9' X 20'

ONE 15' X 45' LOADING BERTH FOR DELIVERIES

*(*1 OVERLAP WITH ADA SPACE)*

BASE MAP NOTES:

1. PARCEL BOUNDARY MAPPING SHOWN HEREON IS BASED ON A SURVEY PREPARED BY CPL ENTITLED "BOUNDARY AND TOPOGRAPHIC SURVEY MAP" PREPARED FOR HUDSON RIVER HOUSING, INC., DATED DEC 1ST, 2022. THE CONTOUR INTERVAL SHOWN HEREON IS 2' BASED ON NEW YORK STATE PLANE EAST ZONE, NAD 83, NAVD 88.

BULK REGULATIONS TABLE

ZONE: MU5 (MIXED-USE 5)	REQUIRED	PROVIDED
LOT AREA AND COVERAGE:		
LOT AREA (MIN)	N/A	-
LOT WIDTH (MIN)	N/A	-
LOT COVERAGE (MAX)	80%[1] OF 76,852 SF = 61,482 SF	46,327 ST = 60%
PARKING LOCATION AND ACCESS:		
PRIMARY STREET YARD (MIN)	NOT PERMITTED	-
SECONDARY STREET YARD SETBACK (MIN)	10 FT	105± FT
SIDE YARD SETBACK (MIN)	10 FT[2]	20± & 103± FT
REAR YARD SETBACK (MIN)	15 FT	105± FT
DRIVEWAY WIDTH (MAX)	20 FT	26 FT
PRIMARY STRUCTURE SETBACKS:		
PRIMARY STREET SETBACK (MIN/MAX)	0 / 15 FT	3± FT
BUILD-TO FRONTAGE (MIN)	60% OF 198 FT = 119 FT	175 FT = 88%
SECONDARY STREET SETBACK (MIN/MAX)	0 / 15 FT	N/A
BUILD-TO FRONTAGE (MIN)	40% OF 191 FT = 76 FT	N/A
SIDE SETBACK (MIN)	0 FT	3± & 9± FT
ABUTTING A RESIDENTIAL LOT LINE	15 FT	-
REAR SETBACK (MIN)	15 FT	58± FT
ABUTTING A RESIDENTIAL LOT LINE	15 FT	-
HEIGHT:		
BASE	5 STORIES / 68 FT	4 STORIES / 48 FT
BONUS	SECTION 19-6.7	-
10% AFFORDABLE UNITS	7 STORIES / 94 FT	-
MINIMUM	2 STORIES / 29 FT	4 STORIES / 48 FT
STEP-BACK DEPTH AFTER 5 STORIES (MIN)	5 FT	-
WIDTH:		
PRIMARY STREET FACING BUILDING (MAX)	225 FT	175 FT
GROUND STORY:		
STORY HEIGHT	14 FT	14 FT
ENTRANCE:		
DISTANCE BETWEEN STREET-FACING ENTRANCES (MAX)	50 FT	40± FT
TRANSPARENCY:		
GROUND STORY (MIN)	50%	
UPPER STORY (MIN)	25%	
[1]INCLUDES ALL IMPERVIOUS SURFACES.		
[2]SIDE YARD PARKING SHALL BE SETBACK AT LEAST 5 FEET FROM THE FRONT OF THE PRINCIPAL BUILDING ON THE SAME LOT.		

CPL | Architecture Engineering Planning
26 IBM Road
Poughkeepsie, NY 12601
CPLteam.com

Hudson River Housing, Inc.

PROJECT INFORMATION

Project Number
15066.00

Client Name
HUDSON RIVER HOUSING

Project Name
WINDOWS ON MAIN

Project Address
488 MAIN STREET POUGHKEEPSIE, NY 12601

PROJECT ISSUE & REVISION SCHEDULE

No.	Date	Description
1	8/13/2025	REVISED ALL SHEETS

PROFESSIONAL STAMPS

FOR REVIEW ONLY
NOT FOR PERMIT OR CONSTRUCTION

NEW YORK STATE EDUCATION STATEMENT
IT IS A VIOLATION OF THE NEW YORK STATE EDUCATION LAW AND THE COMMISSIONER'S REGULATIONS FOR ANY PERSON, UNLESS ACTING UNDER THE DIRECTION OF A LICENSED ARCHITECT, ENGINEER OR LAND SURVEYOR, TO ALTER AN ITEM IN ANY WAY. IF AN ITEM BEARING THE SEAL OF AN ARCHITECT, ENGINEER OR SURVEYOR IS ALTERED, THE ALTERING ARCHITECT, ENGINEER OR SURVEYOR SHALL AFFIX TO THE ITEM THEIR SEAL AND THE NOTATION "ALTERED BY" FOLLOWED BY THEIR SIGNATURE AND THE DATE OF SUCH ALTERATION, AND A SPECIFIC DESCRIPTION OF THE ALTERATION.

SHEET INFORMATION

Issued	Scale
06/24/25	AS NOTED
Project Status	Civil Revision Number
DESIGN	0
Drawn By	Checked By
KRS, ACL	ALL

Drawing Title
SITE PLAN

Drawing Number
WOM C200

Sheet size: 24x36
Drawing Name: S:\Projects\HRH\Windows on Main\1D Design\ACAD\Civil\Site\WOM_C200_SITE.dwg
Date last accessed: 8/13/2025 9:24 AM
Date last plotted: 8/13/2025 9:36 AM
Plotted By: Christian Moore

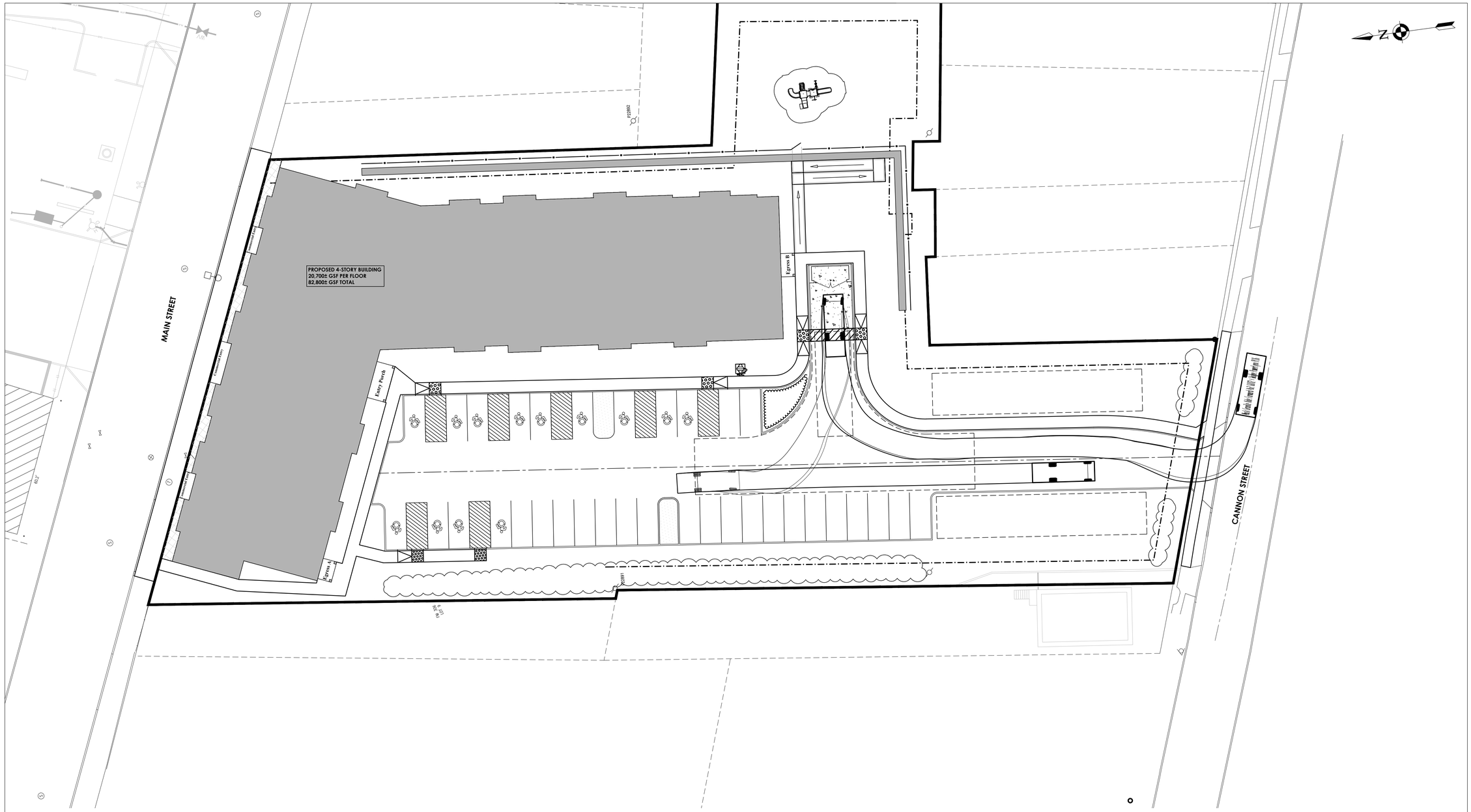

TURNING PLAN - GARBAGE TRUCK

SCALE: 1" = 20'

20 0 20 40 60

SCALE: 1" = 20'

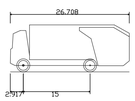

Mack Granite Axle Forward 4x2 GU712 + Wayne PowerLynx PL16

Overall Length	26.708ft
Overall Width	8.375ft
Overall Body Height	10.546ft
Min Body Ground Clearance	1.376ft
Track Width	8.375ft
Lock-to-lock time	6.00s
Curb to Curb Turning Radius	29.300ft

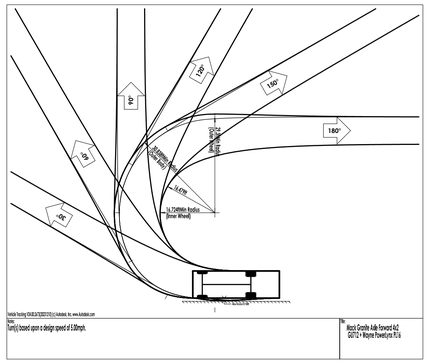

Vehicle Tracking CAD 2021/2022/2023 (c) AutoTurn, Inc. www.AutoTurn.com

Note:
Turn(s) based upon a design speed of 5.00mph.

Mack Granite Axle Forward 4x2 GU712 + Wayne PowerLynx PL16

CPL | Architecture Engineering Planning
26 IBM Road
Poughkeepsie, NY 12601
CPLteam.com

Hudson River Housing, Inc.

PROJECT INFORMATION

Project Number
15066.00

Client Name
HUDSON RIVER HOUSING

Project Name
WINDOWS ON MAIN

Project Address
488 MAIN STREET POUGHKEEPSIE, NY 12601

PROJECT ISSUE & REVISION SCHEDULE

No.	Date	Description
1	8/13/2025	REVISED ALL SHEETS

PROFESSIONAL STAMPS

FOR REVIEW ONLY
NOT FOR PERMIT OR CONSTRUCTION

NEW YORK STATE EDUCATION STATEMENT

IT IS A VIOLATION OF THE NEW YORK STATE EDUCATION LAW AND THE COMMISSIONER'S REGULATIONS FOR ANY PERSON, UNLESS ACTING UNDER THE DIRECTION OF A LICENSED ARCHITECT, ENGINEER OR LAND SURVEYOR, TO ALTER AN ITEM IN ANY WAY. IF AN ITEM BEARING THE SEAL OF AN ARCHITECT, ENGINEER OR SURVEYOR IS ALTERED, THE ALTERING PARTY SHALL AFFIX TO THE ITEM THEIR SEAL AND THE NOTATION "ALTERED BY" FOLLOWED BY THEIR SIGNATURE AND THE DATE OF SUCH ALTERATION, AND A SPECIFIC DESCRIPTION OF THE ALTERATION.

SHEET INFORMATION

Issued	Scale
06/24/25	AS NOTED
Project Status	Civil Revision Number
DESIGN	0
Drawn By	Checked By
ACL	----

Drawing Title
TURNING PLAN - GARBAGE TRUCK

Drawing Number
WOM
C201

Sheet size: 24x36
Drawing Name: S:\Projects\HRH\Windows on Main\D Design\ACAD\Civil\Site\WOM_C200_SITE.dwg
Date last accessed: 8/13/2025 9:24 AM
Date last plotted: 8/13/2025 9:36 AM
Plotted By: Christian Moore

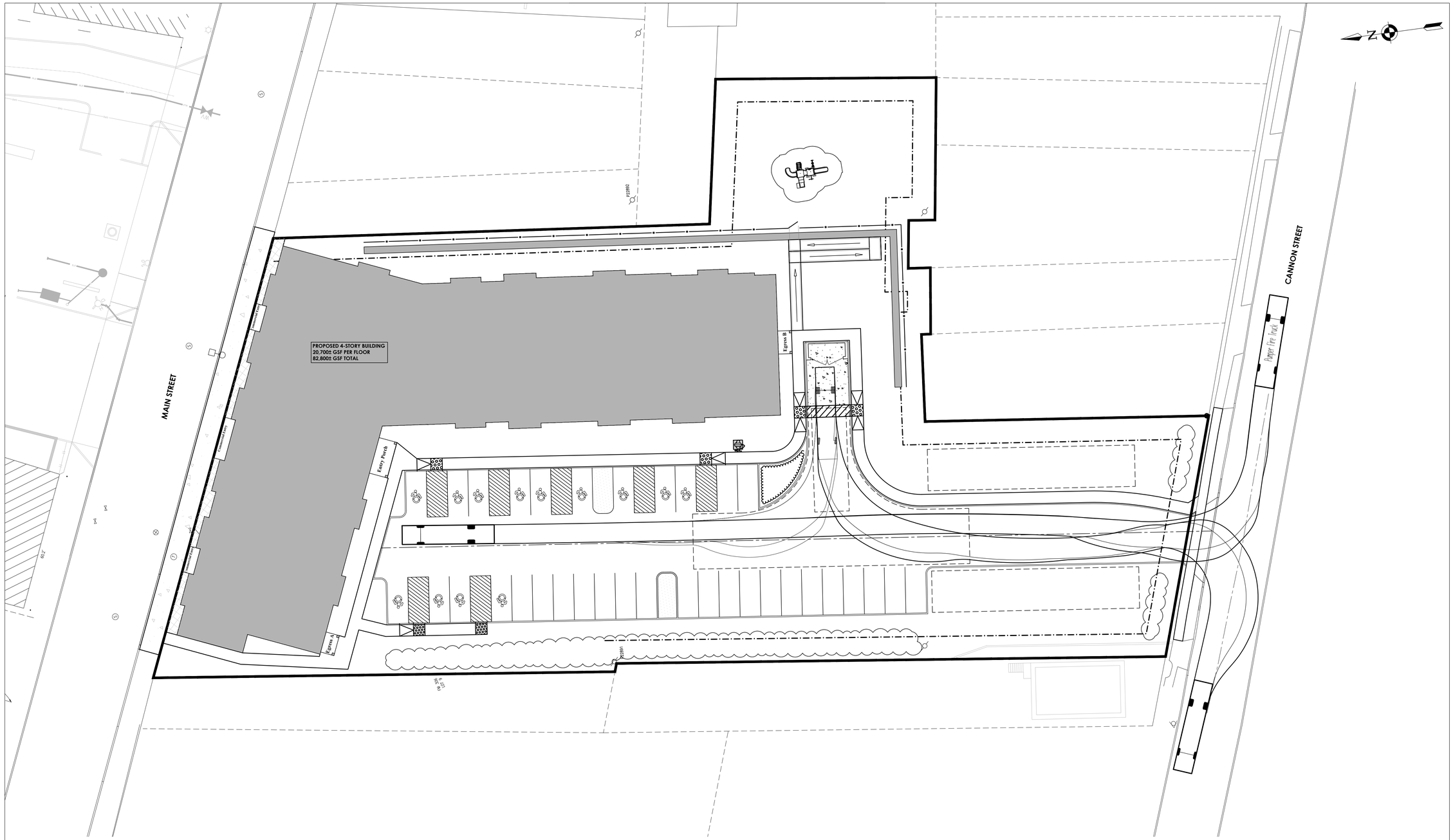

20 0 20 40 60

SCALE: 1" = 20'

TURNING PLAN - LADDER TRUCK

SCALE: 1" = 20'

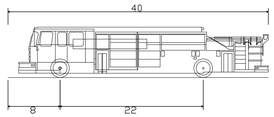

Pumper Fire Truck	
Overall Length	40.000ft
Overall Width	8.167ft
Overall Body Height	7.745ft
Min Body Ground Clearance	0.656ft
Track Width	8.167ft
Lock-to-lock time	5.00s
Max Wheel Angle	45.00°

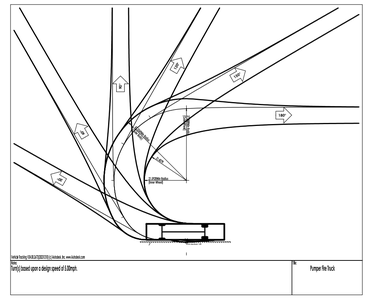

CPL | Architecture Engineering Planning
26 IBM Road
Poughkeepsie, NY 12601
CPLteam.com

Hudson River Housing, Inc.

PROJECT INFORMATION

Project Number
15066.00

Client Name
HUDSON RIVER HOUSING

Project Name
WINDOWS ON MAIN

Project Address
488 MAIN STREET POUGHKEEPSIE, NY 12601

PROJECT ISSUE & REVISION SCHEDULE

No.	Date	Description
1	8/13/2025	REVISED ALL SHEETS

PROFESSIONAL STAMPS

FOR REVIEW ONLY
NOT FOR PERMIT OR CONSTRUCTION

NEW YORK STATE EDUCATION STATEMENT
IT IS A VIOLATION OF THE NEW YORK STATE EDUCATION LAW AND THE CODE OF ETHICS AND REGULATIONS FOR ANY PERSON, UNLESS ACTING UNDER THE DIRECTION OF A LICENSED ARCHITECT, ENGINEER OR LAND SURVEYOR, TO ALTER AN ITEM IN ANY WAY. IF ANY ITEM BEARING THE SEAL OF AN ARCHITECT, ENGINEER OR SURVEYOR IS ALTERED, THE ALTERING PARTY SHALL AFFIX TO THE ITEM THEIR SEAL AND THE NOTATION "ALTERED BY" FOLLOWED BY THEIR SIGNATURE AND THE DATE OF SUCH ALTERATION, AND A SPECIFIC DESCRIPTION OF THE ALTERATION.

SHEET INFORMATION

Issued	Scale
06/24/25	AS NOTED
Project Status	Civil Revision Number
DESIGN	0
Drawn By	Checked By
ACL	----

Drawing Title
TURNING PLAN - LADDER TRUCK

Drawing Number
WOM
C202

Sheet size: 24x36
Drawing Name: S:\Projects\HRH\Windows on Main\D Design\ACAD\Civil\Site\WOM_C200_SITE.dwg
Date last accessed: 8/13/2025 9:24 AM
Date last plotted: 8/13/2025 9:37 AM
Plotted By: Christian Moore

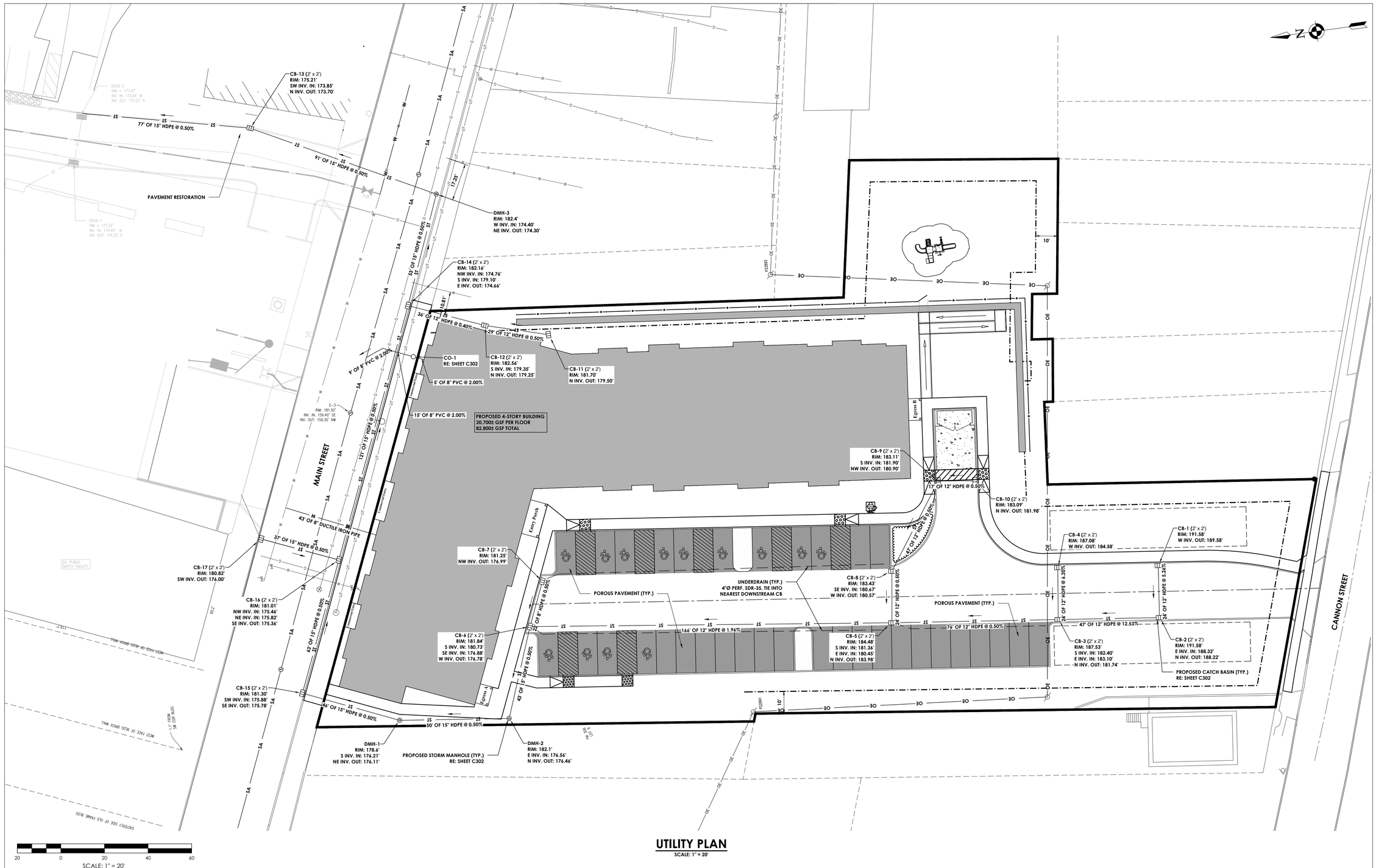

UTILITY PLAN

SCALE: 1" = 20'

CPL | Architecture Engineering Planning
26 IBM Road
Poughkeepsie, NY 12601
CPLteam.com

Hudson River Housing, Inc.

PROJECT INFORMATION

Project Number
15066.00

Client Name
HUDSON RIVER HOUSING

Project Name
WINDOWS ON MAIN

Project Address
488 MAIN STREET POUGHKEEPSIE, NY 12601

PROJECT ISSUE & REVISION SCHEDULE

No.	Date	Description
1	8/13/2025	REVISED ALL SHEETS

PROFESSIONAL STAMPS

FOR REVIEW ONLY
NOT FOR PERMIT OR CONSTRUCTION

NEW YORK STATE EDUCATION STATEMENT

IT IS A VIOLATION OF THE NEW YORK STATE EDUCATION LAW AND THE COMMISSIONER'S REGULATIONS FOR ANY PERSON, UNLESS ACTING UNDER THE DIRECTION OF A LICENSED ARCHITECT, ENGINEER OR LAND SURVEYOR, TO ALTER AN ITEM IN ANY WAY. IF AN ITEM BEARING THE SEAL OF AN ARCHITECT, ENGINEER OR SURVEYOR IS ALTERED, THE ALTERING ENGINEER SHALL AFFIX TO THE ITEM THEIR SEAL AND THE NOTATION "ALTERED BY" FOLLOWED BY THEIR SIGNATURE AND THE DATE OF SUCH ALTERATION, AND A SPECIFIC DESCRIPTION OF THE ALTERATION.

SHEET INFORMATION

Issued	Scale
06/24/25	AS NOTED
Project Status	Civil Revision Number
DESIGN	0
Drawn By	Checked By
KRS, ACL	ALL

Drawing Title
UTILITY PLAN

Drawing Number
WOM
C203

Plotted By: Christian Moore | Date last plotted: 8/13/2025 9:37 AM | Date last accessed: 8/13/2025 9:33 AM | Sheet Size: 24x36
Drawing Name: S:\Projects\HRH\Windows on Main\1D Design\ACAD\Civil\Site\WOM_C401_Util-new.dwg

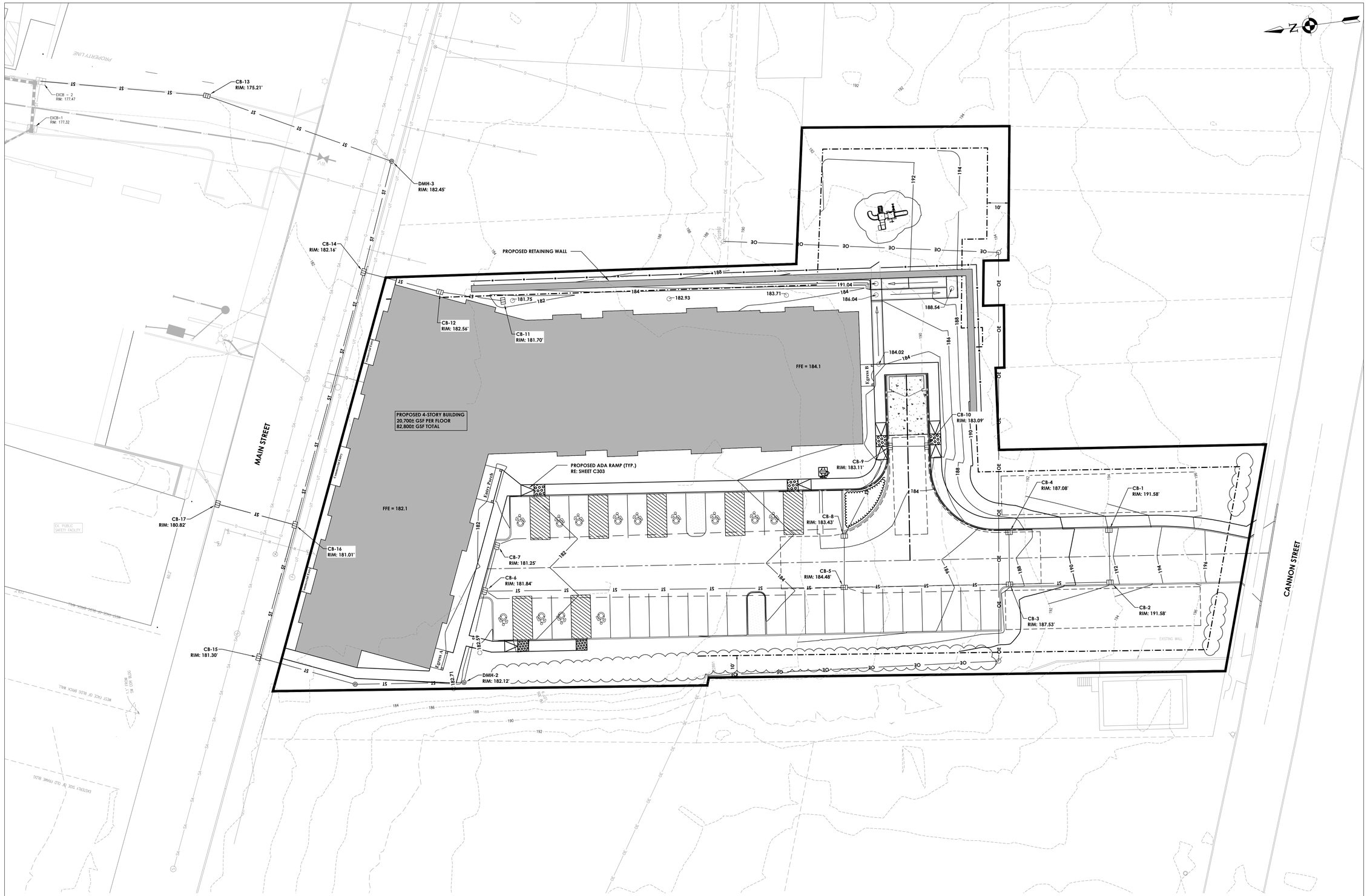

SCALE: 1" = 20'

GRADING PLAN

SCALE: 1" = 20'

Sheet size: 24x36
Drawing Name: S:\Projects\HRH\Windows on Main\D Design\ACAD\Civil\Site\WOM_C300_GRAD.dwg | Date last accessed: 8/13/2025 9:32 AM | Date last plotted: 8/13/2025 9:38 AM | Plotted By: Christian Moore

CPL | Architecture Engineering Planning
26 IBM Road
Poughkeepsie, NY 12601
CPLteam.com

Hudson River Housing, Inc.

PROJECT INFORMATION

Project Number
15066.00

Client Name
HUDSON RIVER HOUSING

Project Name
WINDOWS ON MAIN

Project Address
488 MAIN STREET POUGHKEEPSIE, NY 12601

PROJECT ISSUE & REVISION SCHEDULE

No.	Date	Description
1	8/13/2025	REVISED ALL SHEETS

PROFESSIONAL STAMPS

FOR REVIEW ONLY
NOT FOR PERMIT OR CONSTRUCTION

NEW YORK STATE EDUCATION STATEMENT

IT IS A VIOLATION OF THE NEW YORK STATE EDUCATION LAW AND THE COMMISSIONER'S REGULATIONS FOR ANY PERSON, UNLESS ACTING UNDER THE DIRECTION OF A LICENSED PROFESSIONAL ENGINEER OR LICENSED ARCHITECT, TO ALTER AN ITEM IN ANY WAY. IF AN ITEM BEARING THE SEAL OF AN ARCHITECT, ENGINEER OR SURVEYOR IS ALTERED, THE ALTERING PARTY SHALL AFFIX TO THE ITEM THEIR SEAL AND THE NOTATION "ALTERED BY" FOLLOWED BY THEIR SIGNATURE AND THE DATE OF SUCH ALTERATION, AND A SPECIFIC DESCRIPTION OF THE ALTERATION.

SHEET INFORMATION

Issued	Scale
06/24/25	AS NOTED
Project Status	Civil Revision Number
DESIGN	0
Drawn By	Checked By
KRS, ACL	ALL

Drawing Title
GRADING PLAN

Drawing Number
WOM
C204

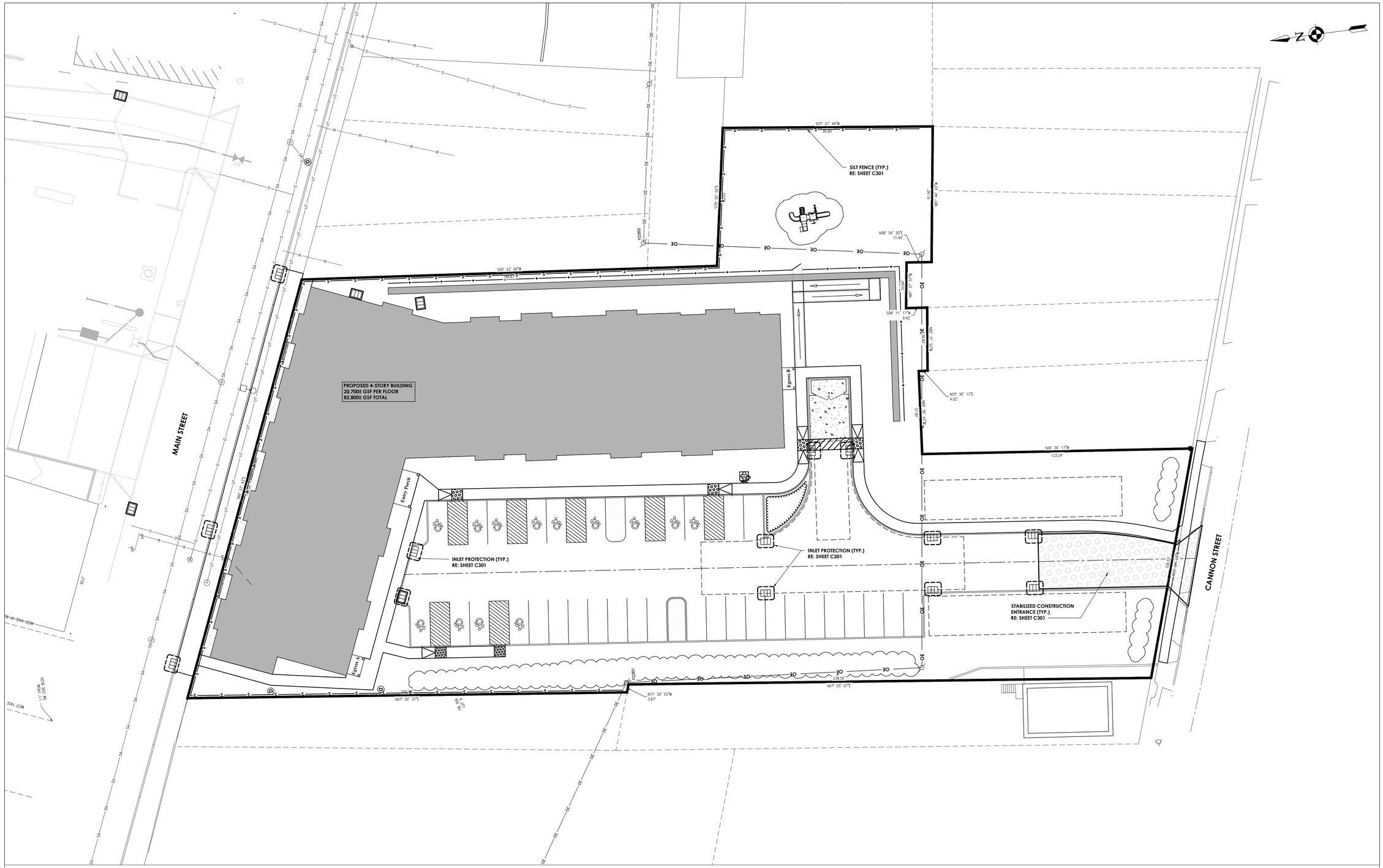

EROSION & SEDIMENT CONTROL PLAN

SCALE: 1" = 20'

Sheet size: 24x36
Drawing Name: S:\Projects\WRH\Windows on Main\D Design\ACAD\Civil\Site\WOM_R19.15066.00_ESC_c.dwg
Date last accessed: 8/13/2025 9:31 AM
Date last plotted: 8/13/2025 9:38 AM
Plotted By: Christian Moore

CPL | Architecture Engineering Planning
26 IBM Road
Poughkeepsie, NY 12601
CPLteam.com

Hudson River Housing, Inc.

PROJECT INFORMATION

Project Number
15066.00

Client Name
HUDSON RIVER HOUSING

Project Name
WINDOWS ON MAIN

Project Address
488 MAIN STREET POUGHKEEPSIE, NY 12601

PROJECT ISSUE & REVISION SCHEDULE

No.	Date	Description
1	8/13/2025	REVISED ALL SHEETS

PROFESSIONAL STAMPS

FOR REVIEW ONLY NOT FOR PERMIT OR CONSTRUCTION

NEW YORK STATE EDUCATION STATEMENT

IT IS A VIOLATION OF THE NEW YORK STATE EDUCATION LAW AND THE COMMISSIONER'S REGULATIONS FOR ANY PERSON, UNLESS ACTING UNDER THE DIRECTION OF A LICENSED ARCHITECT, ENGINEER OR LAND SURVEYOR, TO ALTER AN ITEM IN ANY WAY. IF AN ITEM BEARING THE SEAL OF AN ARCHITECT, ENGINEER OR SURVEYOR IS ALTERED, THE ALTERING PARTY SHALL AFFIX TO THE ITEM THEIR SEAL AND THE NOTATION "ALTERED BY" FOLLOWED BY THEIR SIGNATURE AND THE DATE OF SUCH ALTERATION, AND A SPECIFIC DESCRIPTION OF THE ALTERATION.

SHEET INFORMATION

Issued	Scale
06/24/25	AS NOTED
Project Status	Civil Revision Number
DESIGN	0
Drawn By	Checked By
ACL	ALL

Drawing Title
EROSION & SEDIMENT CONTROL PLAN

Drawing Number
WOM
C205

ASPHALT PAVEMENT & STRIPING NOTES:

1. ALL TOP COURSE PAVEMENT AND FINAL STRIPING SHALL BE PLACED ONLY AFTER COMPLETION OF ALL SITE WORK UNLESS NOTED OTHERWISE. CONTRACTOR SHALL BE RESPONSIBLE FOR PLACING TEMPORARY PAVEMENT MARKINGS ON TOP OF BINDER COURSE. ALL STRUCTURES, RIMS, AND GRATES SHALL BE PROTECTED WITH TEMPORARY ASPHALT BINDER.
2. CONTRACTOR SHALL FIELD VERIFY IN THE PRESENCE OF THE OWNER'S REPRESENTATIVE, THE DEPTH AND SUITABILITY OF EXISTING GRANULAR MATERIAL FOR REUSE AS GRANULAR MATERIAL IN PROPOSED ASPHALT SECTIONS. OWNER'S REPRESENTATIVE DETERMINATION SHALL BE FINAL AND BINDING.
3. ALL ASPHALT PAVING SHALL MEET THE LINES AND GRADES AS SHOWN ON THE CONTRACT PLANS.

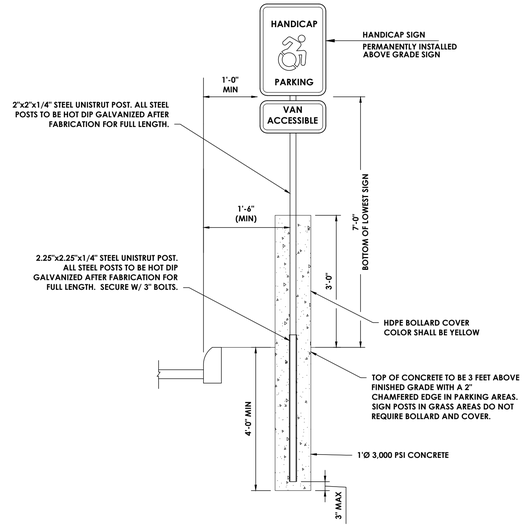

TYPICAL ADA PARKING SIGN & POST
N.T.S.

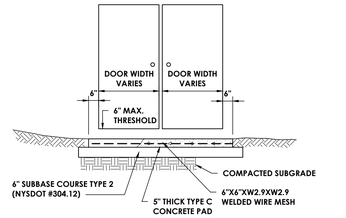

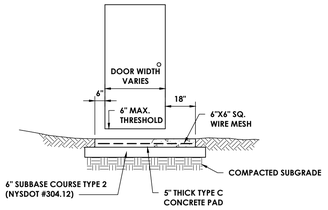

NOTES:
1. CONCRETE SLAB SHALL PROJECT 5'-0" OUT FROM BUILDING FACE.
2. MIN. 1% SLOPE DOWN AWAY FROM BUILDING.

CONCRETE PAD AT DOOR
N.T.S.

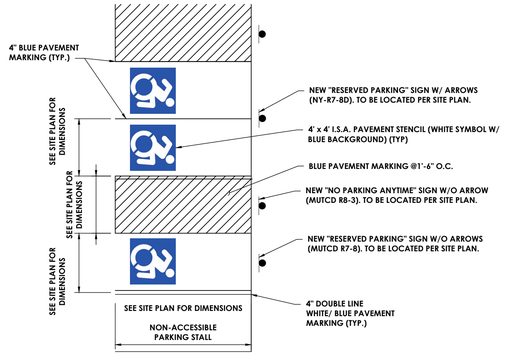

TYPICAL ACCESSIBLE PARKING STRIPING
N.T.S.

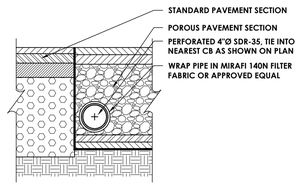

POROUS PAVEMENT UNDERDRAIN
N.T.S.

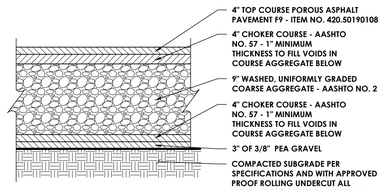

POROUS PAVEMENT SECTION
N.T.S.

CPL | Architecture Engineering Planning
26 IBM Road
Poughkeepsie, NY 12601
CPLteam.com

Hudson River Housing, Inc.

PROJECT INFORMATION

Project Number
15066.00

Client Name
HUDSON RIVER HOUSING

Project Name
WINDOWS ON MAIN

Project Address
488 MAIN STREET POUGHKEEPSIE, NY 12601

PROJECT ISSUE & REVISION SCHEDULE

No.	Date	Description
1	8/13/2025	REVISED ALL SHEETS

PROFESSIONAL STAMPS

FOR REVIEW ONLY
NOT FOR PERMIT OR CONSTRUCTION

NEW YORK STATE EDUCATION STATEMENT
IT IS A VIOLATION OF THE NEW YORK STATE EDUCATION LAW AND THE COMMISSIONER'S REGULATIONS FOR ANY PERSON, UNLESS ACTING UNDER THE DIRECTION OF A LICENSED ARCHITECT, ENGINEER OR LAND SURVEYOR, TO ALTER AN ITEM IN ANY WAY. IF AN ITEM BEARING THE SEAL OF AN ARCHITECT, ENGINEER OR SURVEYOR IS ALTERED, THE ALTERING PARTY SHALL AFFIX TO THE ITEM THEIR SEAL AND THE NOTATION "ALTERED BY" FOLLOWED BY THEIR SIGNATURE AND THE DATE OF SUCH ALTERATION, AND A SPECIFIC DESCRIPTION OF THE ALTERATION.

SHEET INFORMATION

Issued	Scale
06/24/25	AS NOTED
Project Status	Civil Revision Number
DESIGN	0
Drawn By	Checked By
ACL	ALL

Drawing Title
DETAILS 1

Drawing Number
WOM
C300

Sheet size: 24x36
Drawing Name: S:\Projects\WIP\Windows on Main\D Design\ACAD\Civil\Details\WOM_B19.15066.00_DET_c.dwg
Date last accessed: 8/12/2025 3:34 PM
Date last plotted: 8/13/2025 9:38 AM
Plotted By: Christian Moore

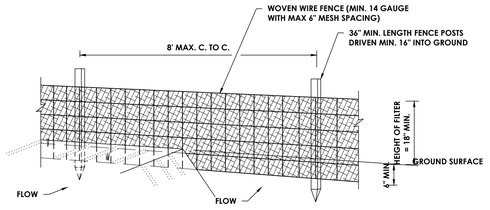

PERSPECTIVE VIEW

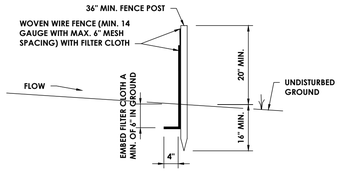

SECTION

CONSTRUCTION SPECIFICATIONS

1. WOVEN WIRE FENCE TO BE FASTENED SECURELY TO FENCE POSTS WITH WIRE TIRES OR STAPLES. POSTS SHALL BE STEEL EITHER "T" OR "U" TYPE OR HARDWOOD.
2. FILTER CLOTH TO BE FASTENED SECURELY TO WOVEN WIRE FENCE WITH TIES SPACED EVERY 24" AT TOP OF MID SECTION. FENCE SHALL BE WOVEN WIRE, 6" MAXIMUM MESH OPENING.
3. WHEN TWO SECTIONS OF FILTER CLOTH ADJOIN EACH OTHER THEY SHALL BE OVERLAPPED BY 6" AND FOLDED. FILTER CLOTH SHALL BE EITHER FILTER X, MIRAFI 100X, STABILINKA T140N OR APPROVED EQUAL.
4. PREFABRICATED UNITS SHALL MEET THE MINIMUM REQUIREMENTS SHOWN.
5. MAINTENANCE SHALL BE PERFORMED AS NEEDED AND MATERIAL REMOVED WHEN "BULGES" DEVELOP IN THE SILT FENCE

SILT FENCE

N.T.S.

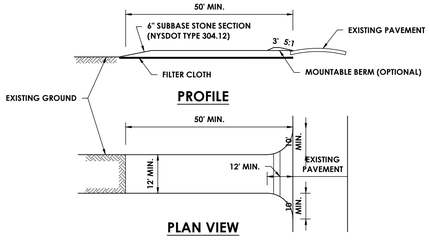

PROFILE

PLAN VIEW

CONSTRUCTION NOTES:

1. STONE SIZE - USE 1-4 INCH STONE, OR RECLAIMED OR RECYCLED CONCRETE EQUIVALENT.
2. LENGTH - NOT LESS THAN 50 FEET (EXCEPT ON A SINGLE RESIDENCE LOT WHERE A 30 FOOT MINIMUM LENGTH WOULD APPLY)
3. THICKNESS - NOT LESS THAN SIX (6) INCHES
4. WIDTH - TWELEVE (12) FOOT MINIMUM, BUT NOT LESS THAN THE FULL WIDTH AT POINTS WHERE INGRESS OR EGRESS OCCURS. TWENTY-FOUR (24) FOOT IF SINGLE ENTRANCE TO SITE.
5. GEOTEXTILE - WILL BE PLACED OVER THE ENTIRE AREA PRIOR TO PLACING OF STONE.
6. SURFACE WATER - ALL SURFACE WATER FLOWING OR DIVERTED TOWATD CONSTRUCTION ACCESS SHALL BE PIPED BENEATH THE ENTRANCE. IF PIPING IS IMPRACTIVAL, A MOUNTABLE BERM WITH 5% SLOPES WILL BE PERMITTED.
7. MAINTENANCE - THE ENTRANCE SHALL BE MAINTAINED IN A CONDITION WHICH WILL PREVENT TRACKING OR FLOWING OF SEDIMENT ONTO PUBLIC RIGHTS-OF-WAY. ALL SEDIMENT SPILLED, DROPPED, WASHED, OR TRACKED ONTO PUBLIC RIGHTS-OF-WAY MUST BE REMOVED IMMEDIATELY.
8. WHEN WASHING IS REQUIRED, IT SHALL BE DONE ON AN AREA STABILIZED WITH STONE AND WHICH DRAINS INTO AN APPROVED SEDIMENT TRAPPING DEVICE.
9. PERIODIC INSPECTION AND NEEDED MAINTENANCE SHALL BE PROVIDED AFTER EACH RAIN.

STABILIZED CONSTRUCTION ENTRANCE/DRIVEWAY

N.T.S.

2"X4" WOOD FRAME

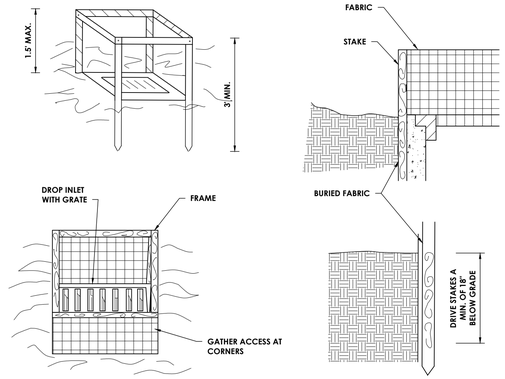

CONSTRUCTION SPECIFICATIONS

1. FILTER FABRIC SHALL HAVE AN EOS OF 40-85. BURLAP MAY BE USED FOR SHORT TERM APPLICATIONS.

2. CUT FABRIC FROM A CONTINUOUS ROLL TO ELIMINATE JOINTS. IF JOINTS ARE NEEDED THEY WILL BE OVERLAPPED TO THE NEXT STAKE.

3. STAKE MATERIALS WILL BE STANDARD 2" x 4" WOOD OR EQUIVALENT. METAL WITH A MINIMUM LENGTH OF 3 FEET.

4. SPACE STAKES EVENLY AROUND INLET 3 FEET APART AND DRIVE A MINIMUM 18 INCHES DEEP. SPANS GREATER THAN 3 FEET MAY BE BRIDGED WITH THE USE OF WIRE MESH BEHIND THE FILTER FABRIC FOR SUPPORT.

5. FABRIC SHALL BE EMBEDDED 1 FOOT MINIMUM BELOW GROUND AND BACKFILLED. IT SHALL BE SECURELY FASTENED TO THE STAKES AND FRAME.

6. A 2" x 4" WOOD FRAME SHALL BE COMPLETED AROUND THE CREST OF THE FABRIC FOR OVER FLOW STABILITY.

*MAXIMUM DRAINAGE AREA 1 ACRE

FILTER FABRIC DROP INLET PROTECTION

N.T.S.

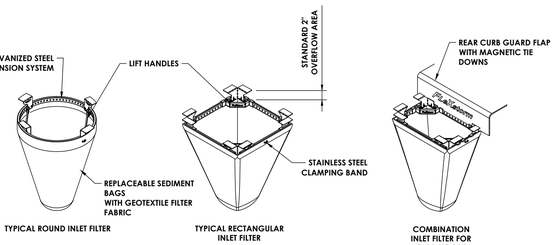

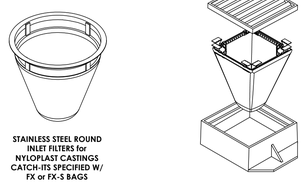

STAINLESS STEEL ROUND INLET FILTERS for NYLOPLAST CASTINGS CATCH-ITS SPECIFIED W/ FX or FX-S BAGS

MANUFACTURER'S NOTES:

1. ALL FRAMING IS CONSTRUCTED OF CORROSION RESISTANT STEEL (ZINC PLATED OR GALVANIZED) FOR 7 YEAR MINIMUM SERVICE LIFE.
2. UPON ORDERING CONFIRMATION OF THE DOT CALLOUT, PRECAST OR CASTING MAKE AND MODEL, OR DETAILED DIMENSIONAL FORMS MUST BE PROVIDED TO CONFIGURE AND ASSEMBLE YOUR CUSTOMIZED FLEXSTORM INLET FILTER. PART NUMBER ALONE IS NOT SUFFICIENT.
3. FOR WRITTEN SPECIFICATIONS AND MAINTENANCE GUIDELINES VISIT WWW.INLETFILTERS.COM

FLEXSTORM CATCH-IT CATCH BASIN INSERT

N.T.S.

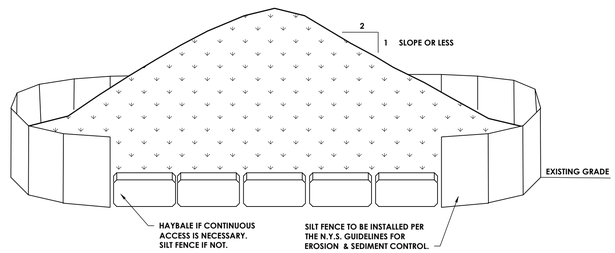

NOTES:

1. AREA CHOSEN FOR STOCKPILING SHALL BE DRY AND STABLE.
2. MAXIMUM SLOPE OF STOCKPILE SHALL BE 2:1.
3. UPON COMPLETION OF SOIL STOCKPILING, EACH PILE SHALL BE SURROUNDED WITH EITHER SILT FENCING OR HAY BALES AND STABILIZED SEED AND MULCH OR JUTE MESH.
4. SEE SPECIFICATIONS FOR INSTALLATION OF SILT FENCE AND HAY BALES.
5. SIZE OF STOCKPILE SHALL NOT EXCEED THE LIMITATIONS OF DRAINAGE AREA PER SILT FENCE SPECIFICATIONS.
6. INSTALL SILT FENCE AND OR HAY BALES A MINIMUM OF 10' FROM THE TOE OF THE STOCKPILE.

SOIL STOCKPILE STABILIZATION DETAIL

N.T.S.

CPL | Architecture Engineering Planning
26 IBM Road
Poughkeepsie, NY 12601
CPLteam.com

Hudson River Housing, Inc.

PROJECT INFORMATION

Project Number
15066.00

Client Name
HUDSON RIVER HOUSING

Project Name
WINDOWS ON MAIN

Project Address
488 MAIN STREET POUGHKEEPSIE, NY 12601

PROJECT ISSUE & REVISION SCHEDULE

No.	Date	Description
1	8/13/2025	REVISED ALL SHEETS

PROFESSIONAL STAMPS

FOR REVIEW ONLY NOT FOR PERMIT OR CONSTRUCTION

NEW YORK STATE EDUCATION STATEMENT

IT IS A VIOLATION OF THE NEW YORK STATE EDUCATION LAW AND THE COMMISSIONER'S REGULATIONS FOR ANY PERSON, UNLESS ACTING UNDER THE DIRECTION OF A LICENSED ARCHITECT, ENGINEER OR LAND SURVEYOR, TO ALTER AN ITEM IN ANY WAY. IF AN ITEM BEARING THE SEAL OF AN ARCHITECT, ENGINEER OR SURVEYOR IS ALTERED, THE ALTERING PARTY SHALL AFFIX TO THE ITEM THEIR SEAL AND THE NOTATION "ALTERED BY" FOLLOWED BY THEIR SIGNATURE AND THE DATE OF SUCH ALTERATION, AND A SPECIFIC DESCRIPTION OF THE ALTERATION.

SHEET INFORMATION

Issued	Scale
06/24/25	AS NOTED
Project Status	Civil Revision Number
DESIGN	0
Drawn By	Checked By
ACL	ALL

Drawing Title
DETAILS 2

Drawing Number
WOM
C301

Plotted By: Christian Moore
Date last plotted: 8/13/2025 9:38 AM
Date last accessed: 8/12/2025 3:34 PM
Sheet size: 24x36
Drawing Name: S:\Projects\WRH\Windows on Main\D Design\ACAD\Civil\Details\WOM_B19.15066.00_DET_c.dwg

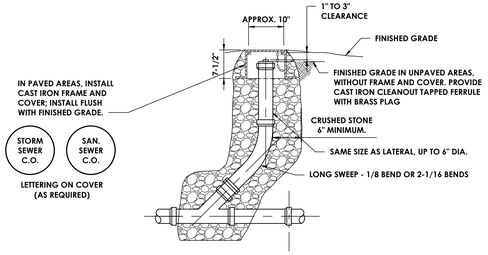

SEWER CLEAN-OUT

N.T.S.

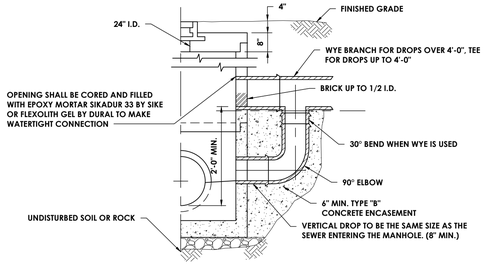

EXISTING SANITARY MANHOLE WITH OUTSIDE DROP PROTECTION

N.T.S.

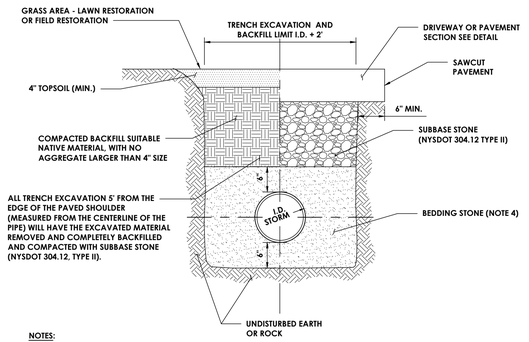

NOTES:

1. CONTRACTOR TO PROVIDE SAFE EXCAVATION; SLOPE TRENCH WALLS, USE TRENCH BOX, OR SHEETING & BRACING PER OSHA SPECIFICATIONS. TRENCH BOX OR SHEETING AND BRACING TO BE LIFTED ABOVE THE SPRING LINE OR PIPE BEFORE BACKFILLING ABOVE SPRING LINE.
2. PAVEMENT BACKFILL AND RESTORATION REQUIREMENTS SHALL APPLY TO WORK PERFORMED UNDER PROPOSED ROADWAYS.
3. ALL WORK FOR STORM SEWER TRENCHING SHALL BE INCLUDED. THIS WORK INCLUDES, BUT IS NOT LIMITED TO TRENCHING, EXCAVATION AND ALL BACKFILL. NO ADDITIONAL PAYMENTS WILL BE MADE FOR BACKFILL.
4. PROVIDE BEDDING STONE MEETING NYSDOT 203.07 GRADED WITHIN THE FOLLOWING LIMITS:

SIEVE SIZE	PERCENT PASSING
1 INCH	100
1/4 INCH	35 TO 60
#40	10 TO 25
#200	5 TO 10

STORM SEWER TRENCH

N.T.S.

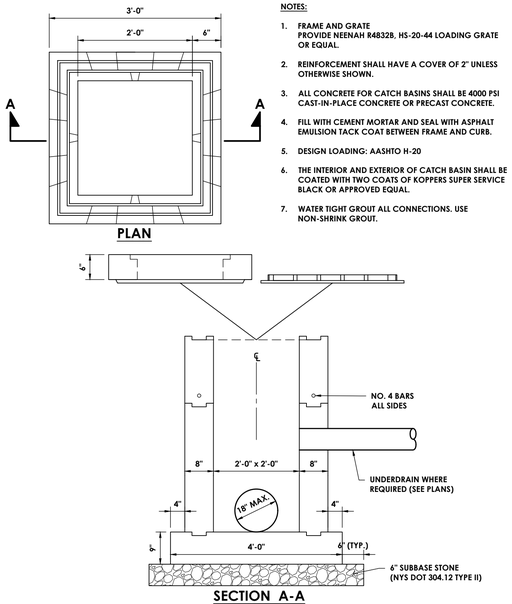

2'x2' CATCH BASIN

N.T.S.

NOTES:

1. FRAME AND GRATE PROVIDE NEENAH R4832B, HS-20-44 LOADING GRATE OR EQUAL.
2. REINFORCEMENT SHALL HAVE A COVER OF 2" UNLESS OTHERWISE SHOWN.
3. ALL CONCRETE FOR CATCH BASINS SHALL BE 4000 PSI CAST-IN-PLACE CONCRETE OR PRECAST CONCRETE.
4. FILL WITH CEMENT MORTAR AND SEAL WITH ASPHALT EMULSION TACK COAT BETWEEN FRAME AND CURB.
5. DESIGN LOADING: AASHTO H-20
6. THE INTERIOR AND EXTERIOR OF CATCH BASIN SHALL BE COATED WITH TWO COATS OF KOPPERS SUPER SERVICE BLACK OR APPROVED EQUAL.
7. WATER TIGHT GROUT ALL CONNECTIONS. USE NON-SHRINK GROUT.

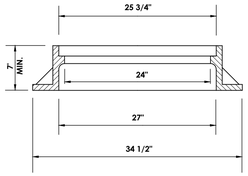

MANHOLE FRAME

NOTES:

1. MANHOLE STEPS ARE REQUIRED FOR ANY STRUCTURE DEEPER THAN 4 FT.
2. MANHOLE TOP SLABS, FRAMES AND COVERS SHALL BE DESIGNED FOR USE UNDER ANY H - 20 LOADING.
3. MANHOLE FRAME AND GRATE/COVER TO BE: INLET M.H.: NEENAH MODEL R-2556 OR APPROVED EQUAL. SOLID M.H.: NEENAH MODEL R-1642 TYPE F OR APPROVED EQUAL.

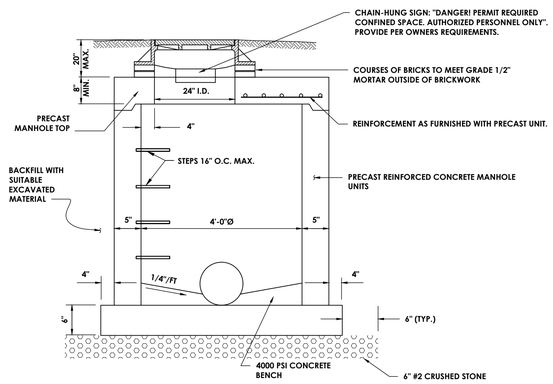

MANHOLE SECTION

STORM SEWER MANHOLE

N.T.S.

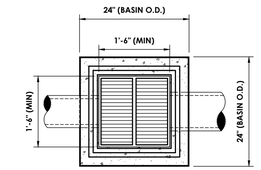

PLAN VIEW

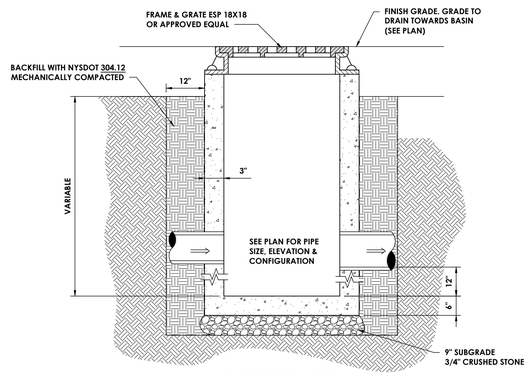

ELEVATION VIEW

TYPICAL YARD DRAIN DETAIL

N.T.S.

CPL | Architecture Engineering Planning
26 IBM Road
Poughkeepsie, NY 12601
CPLteam.com

Hudson River Housing, Inc.

PROJECT INFORMATION

Project Number
15066.00

Client Name
HUDSON RIVER HOUSING

Project Name
WINDOWS ON MAIN

Project Address
488 MAIN STREET POUGHKEEPSIE, NY 12601

PROJECT ISSUE & REVISION SCHEDULE

No.	Date	Description
1	8/13/2025	REVISED ALL SHEETS

PROFESSIONAL STAMPS

FOR REVIEW ONLY NOT FOR PERMIT OR CONSTRUCTION

NEW YORK STATE EDUCATION STATEMENT
IT IS A VIOLATION OF THE NEW YORK STATE EDUCATION LAW AND THE COMMISSIONER'S REGULATIONS FOR ANY PERSON, UNLESS ACTING UNDER THE DIRECTION OF A LICENSED ARCHITECT, ENGINEER OR LAND SURVEYOR, TO ALTER AN ITEM IN ANY WAY. IF AN ITEM BEARING THE SEAL OF AN ARCHITECT, ENGINEER OR SURVEYOR IS ALTERED, THE ALTERING PARTY SHALL AFFIX TO THE ITEM THEIR SEAL AND THE NOTATION "ALTERED BY" FOLLOWED BY THEIR SIGNATURE AND THE DATE OF SUCH ALTERATION, AND A SPECIFIC DESCRIPTION OF THE ALTERATION.

SHEET INFORMATION

Issued	Scale
06/24/25	AS NOTED
Project Status	Civil Revision Number
DESIGN	0
Drawn By	Checked By
ACL	ALL

Drawing Title
DETAILS 3

Drawing Number
WOM C302

Sheet size: 24x36
Drawing Name: S:\Projects\WIP\Windows on Main\D Design\ACAD\Civil\Details\WOM_B19-15066.00_DET_c.dwg
Date last accessed: 8/12/2025 3:34 PM
Date last plotted: 8/13/2025 9:38 AM
Plotted By: Christian Moore

SIDEWALK NOTES

GENERAL:

1. THE DIMENSIONS AND SLOPE PRESENTED IN THE DETAILS ARE THE MINIMUM NECESSARY TO COMPLY WITH THE ADA AND DOT STANDARDS. ANY DEVIATION LESS THAN THE MINIMUM WIDTH OR GREATER THAN THE MAXIMUM SLOPE FROM THESE STANDARDS MUST BE DOCUMENTED WITH THE STANDARDS BEING MET TO THE GREATEST EXTENT PRACTICABLE AND CONSISTENT WITH THE MOST CURRENT ADAAG.
2. THE DETAILS PROVIDED ARE NOT DRAWN TO SCALE. THE QUALITY OF DOMES DEPICTED ON THE DETECTABLE WARNING UNIT (THE DOMES AND THE ENTIRE 24" LEVEL SURFACE) IS FOR ILLUSTRATION ONLY.
3. CURB RAMPS, LANDINGS AND BLENDED TRANSITIONS MAT REQUIRE THE USE OF DETECTABLE WARNINGS. DETECTABLE WARNINGS ON THIS SHEET ARE SHOWN FOR ILLUSTRATION ONLY. REFER TO THE DETECTABLE WARNING DETAILS FOR DETAILS ON PLACEMENT, ORIENTATION & DIMENSIONS. REFER TO CHAPTER 18 OF THE HIGHWAY DESIGN MANUAL FOR MORE INFORMATION.
4. THE CONFIGURATIONS SHOWN GENERICALLY REPRESENT THE MOST COMMON SITUATIONS ENCOUNTERED. THEY ARE INTENDED TO PRESENT CURB RAMP DESIGN CONCEPTS. SITE CONDITIONS AT INDIVIDUAL LOCATIONS REQUIRE SPECIFIC DESIGNS.
5. COORDINATE TRAFFIC CONTROL DEVICES, UTILITY LOCATIONS, SIGNS, STREET FURNITURE AND DRAINAGE TO ENSURE A CONTINUOUS PEDESTRIAN ACCESS ROUTE AT ALL CURB RAMP LOCATIONS. GUIDANCE FOR CROSSWALK MARKINGS AND TRAFFIC CONTROL DEVICES IS PROVIDED IN THE MUTCD.
6. USE TYPE B ONLY WHERE OTHER RAMPS ARE UNUSABLE. SINGLE DIAGONAL OR DEPRESSED CORNER CURB RAMPS SERVING TWO STREET CROSSING DIRECTIONS SHOULD BE AVOIDED IN NEW CONSTRUCTION AND SHOULD ONLY BE CONSIDERED WHERE CONDITIONS REQUIRE THEIR USE. SEE NYSDOT STANDARD SHEETS 608-01 FOR RAMP TYPES.
7. GRATES SHALL NOT BE LOCATED ON CURB RAMPS, BLENDED TRANSITIONS OR LANDINGS. ACCESS TO COVERS OF SIMILAR SURFACES SHALL COMPLY WITH APPLICABLE SURFACE REQUIREMENTS.
8. UTILITIES, SIGNS AND OTHER FIXED OBJECTS MAY NOT BE PLACED ON A CURB, OR IN A MANNER THAT INTERFERES WITH THE USE OF THE CURB RAMP.
9. THE SURFACE OF ALL CURB RAMPS SHALL BE STABLE, FIRM AND SLIP RESISTANT. A COARSE BROOM FINISH RUNNING PERPENDICULAR TO THE SLOPE IS RECOMMENDED ON CONCRETE RAMP SURFACES, EXCLUSIVE OF THE DETECTABLE WARNING FIELDS.
10. THERE SHALL BE A LANDING AT THE TOP OF EACH PERPENDICULAR CURB RAMP AND A LANDING AT THE BOTTOM OF RAMPS TYPE 6 & 9. SEE NYSDOT STANDARD SHEETS 608-01 FOR RAMP TYPES.
11. LANDINGS MAY OVERLAP WITH ADJACENT LANDINGS OR A SINGLE LANDING MAY SERVE MULTIPLE CURB RAMPS.
12. LANDINGS MAY OVERLAP WITH THE CLEAR GROUND SPACE REQUIRED AT PEDESTRIAN SIGNAL PUSH BUTTONS.

CURB RAMP NOTES:

13. THE MINIMUM WIDTH FOR SIDEWALK CURB RAMPS IS 5'-0".
14. THE RUNNING SLOPE OF A CURB RAMP SHALL BE 1:20 (5%) MINIMUM (PREFERRED) AND 1:12 (8.33%) MAXIMUM.
15. WHERE THE SLOPE OF THE ROADWAY EXCEEDS 8.33% THE CURB RAMP LENGTH IS THE LENGTH NECESSARY TO MEET THE EXISTING SIDEWALK. IT IS NOT NECESSARY THAT THE RAMP LENGTH EXCEED 15'-0".
16. THE CROSS SLOPE OF CURB RAMPS SHOULD BE AS FLAT AS POSSIBLE, NOT TO EXCEED 1:50 (2%). THE CROSS SLOPE AT MIDBLOCK CROSSINGS MAY BE WARPED TO MEET STREET OR HIGHWAY GRADE.
17. THE VERTICAL ALIGNMENT OF A CURB RAMP, EXCLUDING THE FLARES, SHALL BE PLANAR. GRADE BREAKS SHALL BE FLUSH AND PERPENDICULAR TO THE DIRECTION OF THE RAMP.
18. RAMP TRANSITIONS BETWEEN WALKS, LANDINGS, GUTTERS, OR STREETS SHALL BE FLUSH AND FREE OF ABRUPT VERTICAL CHANGES (½"MAX).
19. WHERE A PEDESTRIAN CIRCULATION PATH CROSSES THE CURB RAMP, FLARED SIDES WITH A SLOPE OF 10% MAXIMUM, MEASURED PARALLEL TO THE CURB LINE, SHALL BE PROVIDED.

LANDING NOTES:

20. LANDINGS SHALL HAVE A MINIMUM CLEAR DIMENSION OF A 5'-0" BY 5'-0"
21. THE RUNNING AND CROSS SLOPES ON LANDINGS AT INTERSECTIONS IS 1:50 (2%) MAXIMUM. THE RUNNING AND CROSS SLOPES AT MIDBLOCK CROSSINGS MAY BE WARPED TO MEET STREET OR HIGHWAY GRADE.

DETECTABLE WARNING UNIT DIMENSIONS:

22. THE SIZE OF THE DETECTABLE WARNING FIELD SHALL BE 24" IN THE DIRECTION OF TRAVEL AND SHALL EXTEND THE FULL WIDTH OF THE CURB RAMP OR FLUSH SURFACE. EXCLUSIVE OF SIDE FLARES.

DETECTABLE WARNINGS LOCATIONS:

23. DETECTABLE WARNINGS SHALL BE LOCATED SO THAT THE EDGE OR CORNER OF THE WARNING FIELD NEAREST TO THE ROADWAY IS 5" TO 9" FROM THE FRONT OF THE CURB OR THE ROADWAY EDGE (12" WHERE TRAVERSABLE CURB IS USED).
24. THE EDGE OF THE DETECTABLE WARNING FIELD NEAREST TO A RAILROAD CROSSING SHALL BE 6'-0" MINIMUM AND 15'-0" MAXIMUM FROM THE CENTERLINE OF THE NEAREST RAIL.

DOME ALIGNMENT:

25. THE ROWS OF DOMES SHALL BE ALIGNED TO BE PERPENDICULAR OR RADIAL TO THE GRADE BREAK BETWEEN THE RAMP LANDING OR CURB RAMP AND THE STREET.
26. WHERE DOMES ARE ARRAYED RADIALLY THEY MAY DIFFER IN DOME DIAMETER AND CENTER-TO-CENTER SPACING WITHIN THE RANGES SPECIFIED ON THIS SHEET.

COLOR REQUIREMENTS:

27. THE DETECTABLE WARNING FIELD SHALL BE THE COLOR SPECIFIED IN THE CONTRACT DOCUMENTS OR MEET THE REQUIREMENTS OF THE STANDARD SPECIFICATIONS.

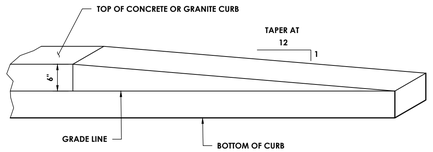

CURB TRANSITION / TERMINAL

N.T.S.

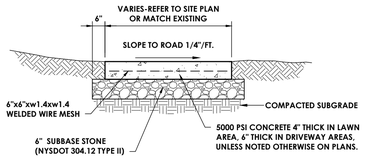

CROSS-SECTIONAL VIEW

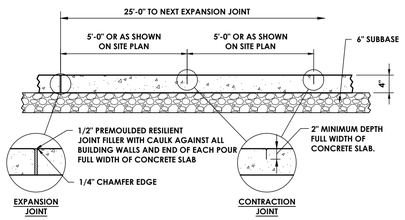

SIDE VIEW

TYPICAL CONCRETE SIDEWALK

N.T.S.

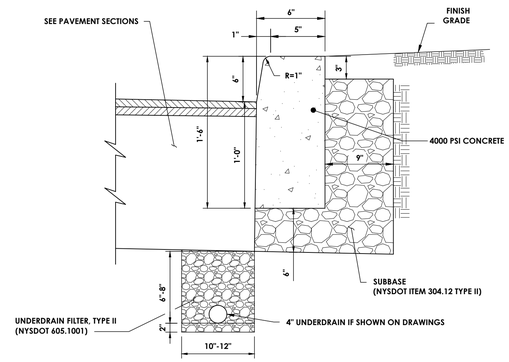

1. CONTRACTION JOINTS TO BE AT 10 FOOT INTERVALS AND SHALL BE FORMED OR SAW CUT TO A DEPTH OF 1/2 INCH BELOW THE SURFACE OF THE CURB.
2. EXPANSION JOINTS TO BE AT 50 FOOT INTERVALS AND SHALL BE FORMED WITH 3/4 INCH WIDE PREMOLDED BITUMINOUS JOINT FILLER. THE FILLER MATERIAL SHALL BE CUT TO CONFORM TO THE CROSS SECTION OF THE CURB.
3. EXPANSION JOINTS AND FORMED CONTRACTION JOINTS ARE TO BE EDGED WITH CONCRETE FINISHING TOOLS.
4. CONCRETE SEALING AGENT SHALL BE APPLIED THE SAME DAY THAT CURBS ARE CONSTRUCTED.

CONCRETE CURB

N.T.S.

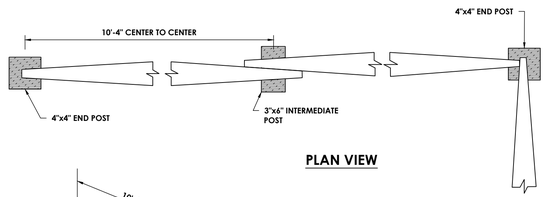

PLAN VIEW

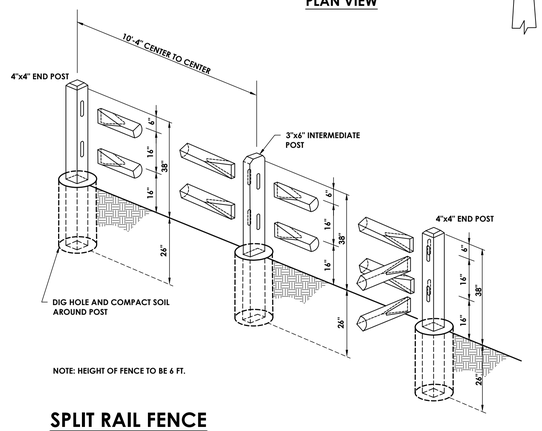

NOTE: HEIGHT OF FENCE TO BE 6 FT.

SPLIT RAIL FENCE

N.T.S.

CPL | Architecture Engineering Planning
26 IBM Road
Poughkeepsie, NY 12601
CPLteam.com

Hudson River Housing, Inc.

PROJECT INFORMATION

Project Number
15066.00

Client Name
HUDSON RIVER HOUSING

Project Name
WINDOWS ON MAIN

Project Address
488 MAIN STREET POUGHKEEPSIE, NY 12601

PROJECT ISSUE & REVISION SCHEDULE

No.	Date	Description
1	8/13/2025	REVISED ALL SHEETS

PROFESSIONAL STAMPS

FOR REVIEW ONLY
NOT FOR PERMIT OR
CONSTRUCTION

NEW YORK STATE EDUCATION STATEMENT

IT IS A VIOLATION OF THE NEW YORK STATE EDUCATION LAW AND THE COMMISSIONER'S REGULATIONS FOR ANY PERSON, UNLESS ACTING UNDER THE DIRECTION OF A LICENSED ARCHITECT, ENGINEER OR LAND SURVEYOR, TO ALTER AN ITEM IN ANY WAY. IF AN ITEM BEARING THE SEAL OF AN ARCHITECT, ENGINEER OR SURVEYOR IS ALTERED, THE ALTERING PARTY SHALL AFFIX TO THE ITEM THEIR SEAL AND THE NOTATION "ALTERED BY" FOLLOWED BY THEIR SIGNATURE AND THE DATE OF SUCH ALTERATION, AND A SPECIFIC DESCRIPTION OF THE ALTERATION.

SHEET INFORMATION

Issued	Scale
06/24/25	AS NOTED
Project Status	Civil Revision Number
DESIGN	0
Drawn By	Checked By
ACL	ALL

Drawing Title
DETAILS 4

Drawing Number
WOM
C303

Sheet size: 24x36
Drawing Name: S:\Projects\WRH\Windows on Main\D Design\ACAD\Civil\Details\WOM_B19-15066.00_DET_c.dwg
Date last accessed: 8/12/2025 3:34 PM
Date last plotted: 8/13/2025 9:38 AM
Plotted By: Christian Moore

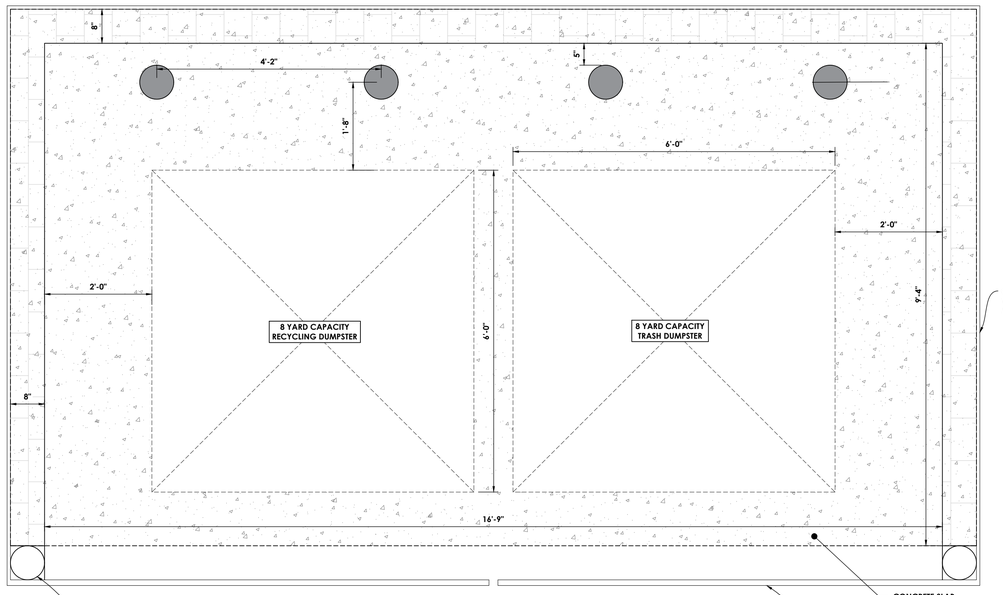

DUMPSTER ENCLOSURE PLAN



DUMPSTER ENCLOSURE TYPICAL SECTION

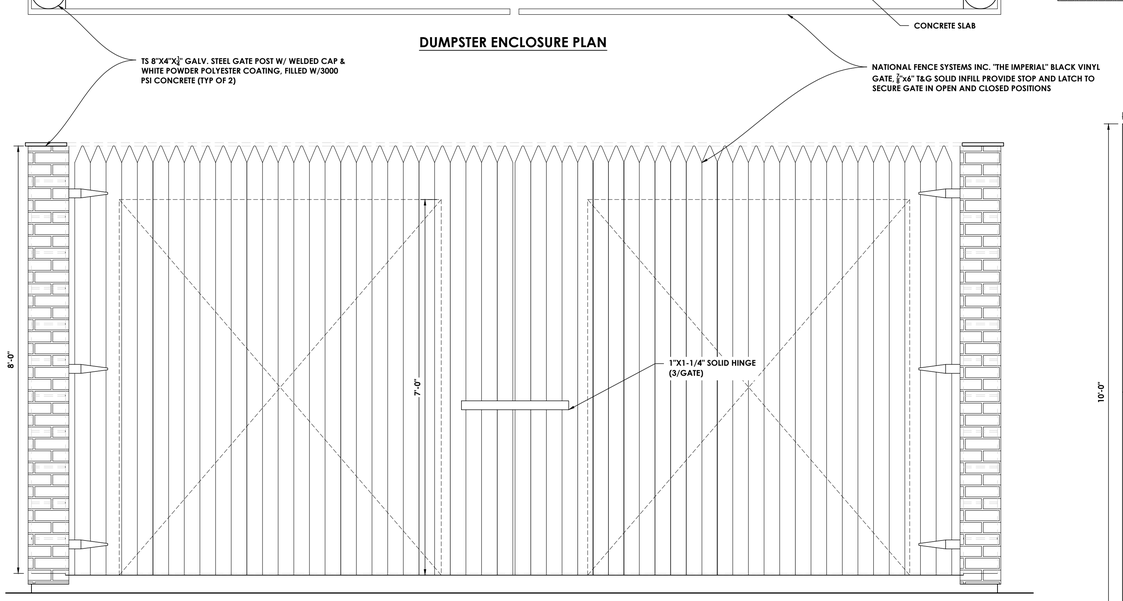

DUMPSTER ENCLOSURE FRONT ELEVATION

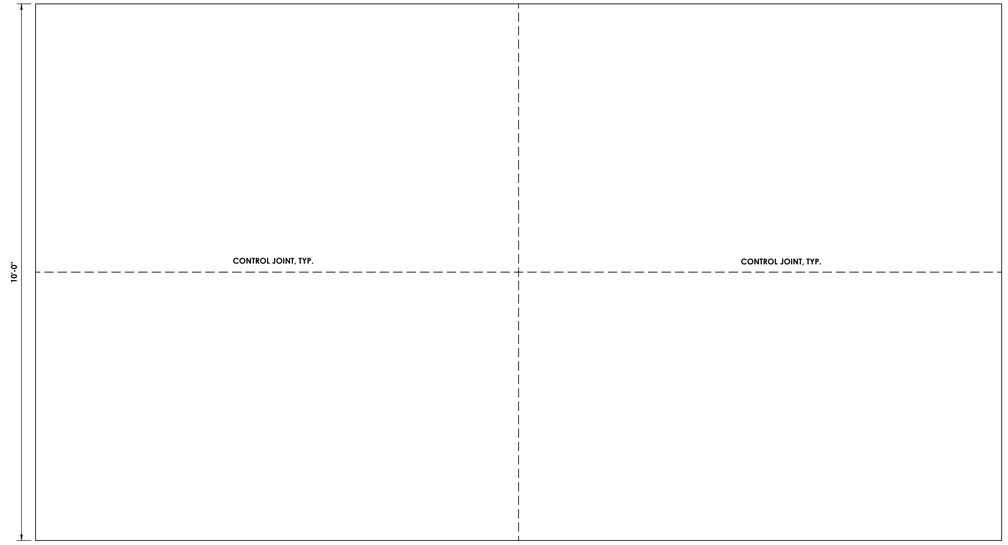

DUMPSTER ENCLOSURE SLAB PLAN

DUMPSTER ENCLOSURE DETAILS

SCALE: 3/4" = 1'-0"

CPL | Architecture Engineering Planning
26 IBM Road
Poughkeepsie, NY 12601
CPLteam.com

Hudson River Housing, Inc.

PROJECT INFORMATION

Project Number
15066.00

Client Name
HUDSON RIVER HOUSING

Project Name
WINDOWS ON MAIN

Project Address
488 MAIN STREET POUGHKEEPSIE, NY 12601

PROJECT ISSUE & REVISION SCHEDULE

No.	Date	Description
1	8/13/2025	REVISED ALL SHEETS

PROFESSIONAL STAMPS

FOR REVIEW ONLY
NOT FOR PERMIT OR CONSTRUCTION

NEW YORK STATE EDUCATION STATEMENT

IT IS A VIOLATION OF THE NEW YORK STATE EDUCATION LAW AND THE COMMISSIONER'S REGULATIONS FOR ANY PERSON, UNLESS ACTING UNDER THE DIRECTION OF A LICENSED ARCHITECT, ENGINEER OR LAND SURVEYOR, TO ALTER AN ITEM IN ANY WAY. IF AN ITEM BEARING THE SEAL OF AN ARCHITECT, ENGINEER OR SURVEYOR IS ALTERED, THE ALTERING PARTY SHALL AFFIX TO THE ITEM THEIR SEAL AND THE NOTATION "ALTERED BY" FOLLOWED BY THEIR SIGNATURE AND THE DATE OF SUCH ALTERATION, AND A SPECIFIC DESCRIPTION OF THE ALTERATION.

SHEET INFORMATION

Issued: 06/24/25	Scale: AS NOTED
Project Status: DESIGN	Civil Revision Number: 0
Drawn By: ACL	Checked By: ALL
Drawing Title: DETAILS 5	

Drawing Number
WOM
C304

Plotted By: Christian Moore
Date last plotted: 8/13/2025 9:38 AM
Date last accessed: 8/12/2025 3:34 PM
Sheet size: 24x36
Drawing Name: S:\Projects\HRH\Windows on Main\D Design\ACAD\Civil\Details\WOM_R19.15066.00_DET_c.dwg

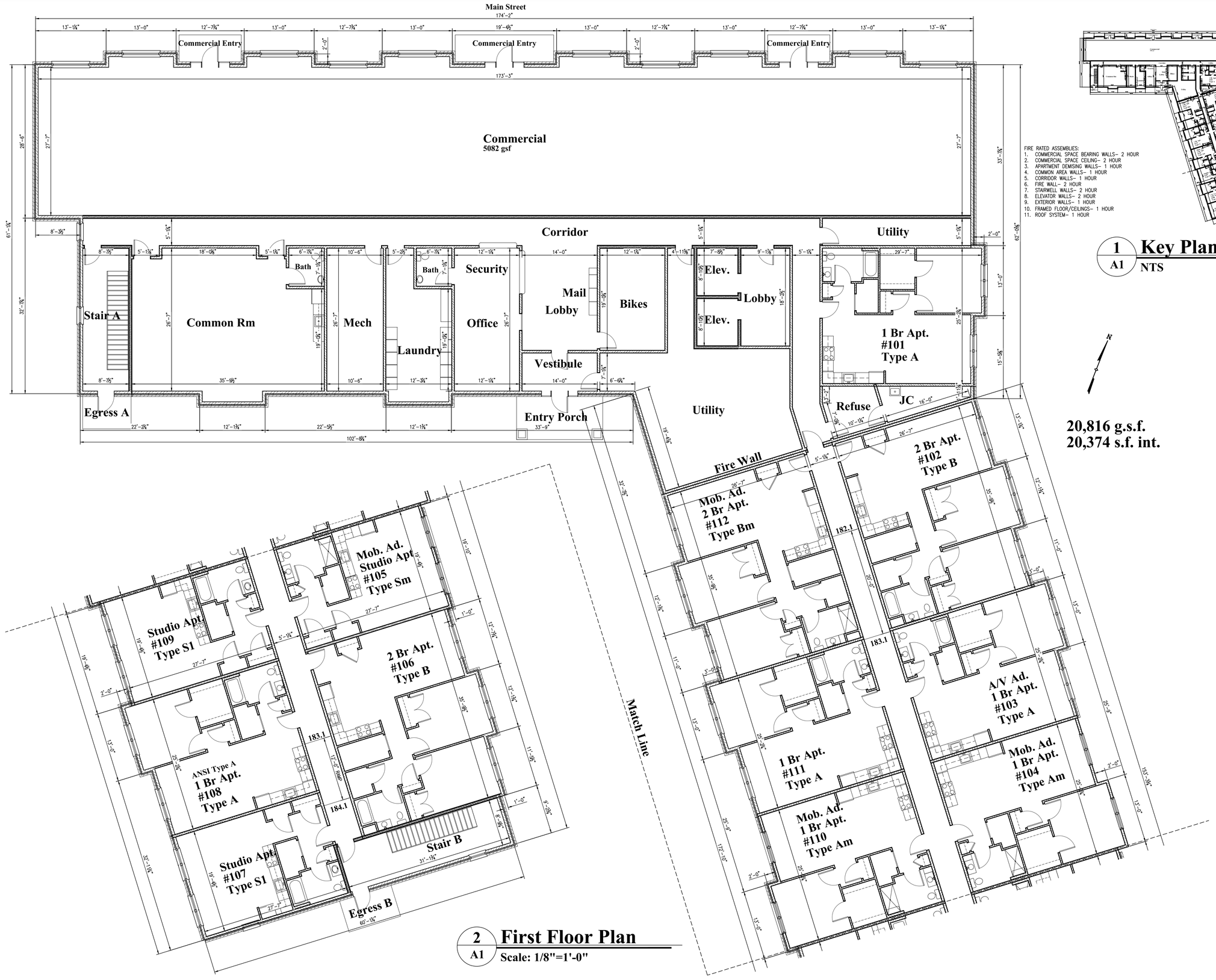

FIRE RATED ASSEMBLIES:
1. COMMERCIAL SPACE BEARING WALLS– 2 HOUR
2. COMMERCIAL SPACE CEILING– 2 HOUR
3. APARTMENT DEMISING WALLS– 1 HOUR
4. COMMON AREA WALLS– 1 HOUR
5. CORRIDOR WALLS– 1 HOUR
6. FIRE WALL– 2 HOUR
7. STAIRWELL WALLS– 2 HOUR
8. ELEVATOR WALLS– 2 HOUR
9. EXTERIOR WALLS– 1 HOUR
10. FRAMED FLOOR/CEILINGS– 1 HOUR
11. ROOF SYSTEM– 1 HOUR

1 / A1 **Key Plan** NTS

20,816 g.s.f.
20,374 s.f. int.

2 / A1 **First Floor Plan**
Scale: 1/8"=1'-0"

COPPOLA ASSOCIATES
Design, Architecture & Planning
6 Old North Plank Road
Suite 101
Newburgh, NY 12550
TEL: 845-561-3559
FAX: 845-561-2051
ajcoppola@coppola-associates.com
LICENSE NUMBER: 018849

PROPOSED MULTIFAMILY DWELLING FOR:
HUDSON RIVER HOUSING

The Windows on Main

City of Poughkeepsie, NY

First Floor Plan

REVISIONS

DATE
8/6/25

PROJECT NUMBER
18-18

SHEET NUMBER
A1



Exterior Finishes:
4" Brick- Watsontown Latrobe
Precast Concrete Lintels & Sills- White
Fiber Cement Siding 1- Hardie Monterey Taupe
Fiber Cement Siding 2- Hardie Mountain Sage
Single Hung Vinyl Windows- White
Composite Trims- White
Fypon Crown- White

1 / A6 South Elevation (North Wing)
Scale: 1/8" = 1'-0"



2 / A6 West Elevation (North Wing)
Scale: 1/8" = 1'-0"

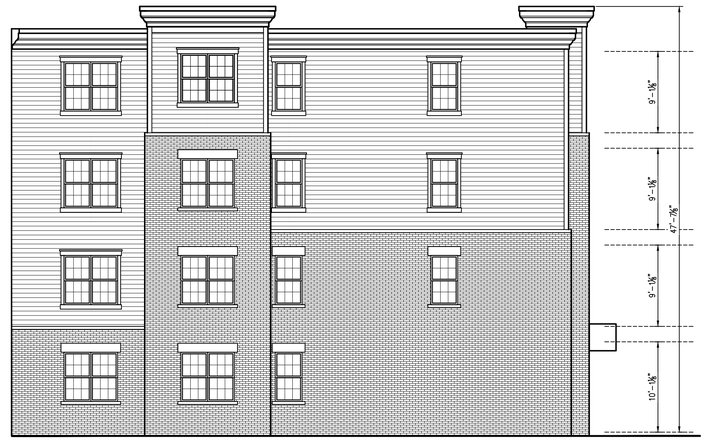

3 / A6 East Elevation (North Wing)
Scale: 1/8" = 1'-0"



4 / A6 North Elevation (Main St.)
Scale: 1/8" = 1'-0"

COPPOLA ASSOCIATES
Design, Architecture & Planning
6 Old North Plank Road
Suite 101
Newburgh, NY 12550
TEL: 845-561-3559
FAX: 845-561-2051
ajcoppola@coppola-associates.com

LICENSE NUMBER: 018849

PROPOSED MULTIFAMILY DWELLING FOR:
HUDSON RIVER HOUSING

The Windows on Main

City of Poughkeepsie, NY

Elevations

REVISIONS

DATE
8/6/25

PROJECT NUMBER
18-18

SHEET NUMBER
A6

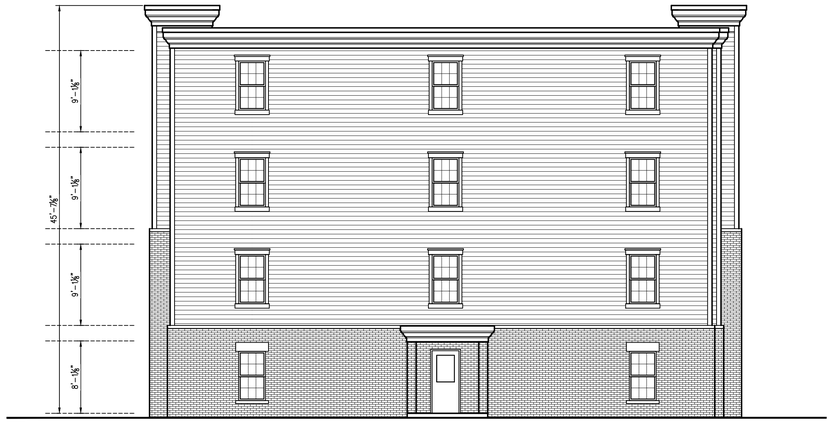

1 / A7 **South Elevation (South Wing)**

Scale: 1/8" = 1'-0"



2 / A7 **East Elevation (South Wing)**

Scale: 1/8" = 1'-0"



3 / A7 **West Elevation (South Wing)**

Scale: 1/8" = 1'-0"

COPPOLA ASSOCIATES

Design, Architecture & Planning

6 Old North Plank Road
Suite 101
Newburgh, NY 12550
TEL: 845-561-3559
FAX: 845-561-2051
ajcoppola@coppola-associates.com

LICENSE NUMBER: 018849

PROPOSED MULTIFAMILY
DWELLING FOR:
HUDSON RIVER HOUSING

The Windows on Main

City of Poughkeepsie, NY

Elevations

REVISIONS

DATE
8/6/25

PROJECT NUMBER
18-18

SHEET NUMBER
A7

Instructions for Completing Part 1

Part 1 is to be completed by the applicant or project sponsor. Responses become part of the application for approval or funding, are subject to public review, and may be subject to further verification.

Complete Part 1 based on information currently available. If additional research or investigation would be needed to fully respond to any item, please answer as thoroughly as possible based on current information; indicate whether missing information does not exist, or is not reasonably available to the sponsor; and, when possible, generally describe work or studies which would be necessary to update or fully develop that information.

Applicants/sponsors must complete all items in Sections A & B. In Sections C, D & E, most items contain an initial question that must be answered either "Yes" or "No". If the answer to the initial question is "Yes", complete the sub-questions that follow. If the answer to the initial question is "No", proceed to the next question. Section F allows the project sponsor to identify and attach any additional information. Section G requires the name and signature of the applicant or project sponsor to verify that the information contained in Part 1is accurate and complete.

A. Project and Applicant/Sponsor Information.

Name of Action or Project: Windows on Main Site Plan		
Project Location (describe, and attach a general location map): 488 Main Street, Poughkeepsie, NY 12601 (Tax Grid No. 131300-6161-23-290979)		
Brief Description of Proposed Action (include purpose or need): Demolition and removal of an existing laundromat and paved/hardscaped surfaces to create a space for a mixed-use commercial / residential 4-story structure, complete with vehicular access from Cannon Street, on-site paved parking, closed drainage, lighting, landscaping, etc. The proposed structure is approximately 20,700± square feet per floor, for a total gross floor area of 82,800± square feet. It will contain 20 studio, 42 1-bedroom, and 19 2-bedroom units, for a total of 81 units and 100 bedrooms, and 3,800± square feet of commercial space on the first floor.		
Name of Applicant/Sponsor: Hudson River Housing, Inc.	Telephone: 845-454-5176 E-Mail:	
Address: 313 Mill Street		
City/PO: Poughkeepsie	State: NY	Zip Code: 12601
Project Contact (if not same as sponsor; give name and title/role): Mary Linge	Telephone: 845-454-5176 x114 E-Mail: mlinge@hudsonriverhousing.org	
Address: -same-		
City/PO:	State:	Zip Code:
Property Owner (if not same as sponsor): -same-	Telephone: E-Mail:	
Address:		
City/PO:	State:	Zip Code:

B. Government Approvals

B. Government Approvals, Funding, or Sponsorship. ("Funding" includes grants, loans, tax relief, and any other forms of financial assistance.)

Government Entity	If Yes: Identify Agency and Approval(s) Required	Application Date (Actual or projected)
a. City Counsel, Town Board, or Village Board of Trustees ☑Yes ☐No	City Common Counsel	6/2025
b. City, Town or Village Planning Board or Commission ☑Yes ☐No	City Planning Board	6/2025
c. City, Town or Village Zoning Board of Appeals ☑Yes ☐No	City Zoning Board	6/2025
d. Other local agencies ☑Yes ☐No	City Water Dept, City Sewer Dept	6/2025
e. County agencies ☑Yes ☐No	DC Planning	6/2025
f. Regional agencies ☐Yes ☑No		
g. State agencies ☑Yes ☐No	NYSDEC	6/2025
h. Federal agencies ☐Yes ☑No		

i. Coastal Resources.

i. Is the project site within a Coastal Area, or the waterfront area of a Designated Inland Waterway? ☐Yes ☑No

ii. Is the project site located in a community with an approved Local Waterfront Revitalization Program? ☐Yes ☑No

iii. Is the project site within a Coastal Erosion Hazard Area? ☐Yes ☑No

C. Planning and Zoning

C.1. Planning and zoning actions.

Will administrative or legislative adoption, or amendment of a plan, local law, ordinance, rule or regulation be the only approval(s) which must be granted to enable the proposed action to proceed? ☐Yes ☑No

- **If Yes,** complete sections C, F and G.
- **If No,** proceed to question C.2 and complete all remaining sections and questions in Part 1

C.2. Adopted land use plans.

a. Do any municipally- adopted (city, town, village or county) comprehensive land use plan(s) include the site where the proposed action would be located? ☑Yes ☐No

If Yes, does the comprehensive plan include specific recommendations for the site where the proposed action would be located? ☐Yes ☑No

b. Is the site of the proposed action within any local or regional special planning district (for example: Greenway; Brownfield Opportunity Area (BOA); designated State or Federal heritage area; watershed management plan; or other?) ☐Yes ☑No

If Yes, identify the plan(s):

_____

_____

_____

c. Is the proposed action located wholly or partially within an area listed in an adopted municipal open space plan, or an adopted municipal farmland protection plan? ☐Yes ☑No

If Yes, identify the plan(s):

_____

_____

_____

C.3. Zoning

a. Is the site of the proposed action located in a municipality with an adopted zoning law or ordinance. ☑ Yes ☐ No
If Yes, what is the zoning classification(s) including any applicable overlay district?
MU-5

b. Is the use permitted or allowed by a special or conditional use permit? ☑ Yes ☐ No

c. Is a zoning change requested as part of the proposed action? ☐ Yes ☑ No
If Yes,
i. What is the proposed new zoning for the site? _____

C.4. Existing community services.

a. In what school district is the project site located? City of Poughkeepsie School District

b. What police or other public protection forces serve the project site?
City of Poughkeepsie Police Department, Dutchess County Sheriff's Office, NY State Police

c. Which fire protection and emergency medical services serve the project site?
City of Poughkeepsie Fire District

d. What parks serve the project site?
Reservoir Square

D. Project Details

D.1. Proposed and Potential Development

a. What is the general nature of the proposed action (e.g., residential, industrial, commercial, recreational; if mixed, include all components)? Mixed-use commercial and residential

b. a. Total acreage of the site of the proposed action? 1.76 acres
b. Total acreage to be physically disturbed? 1.6± acres
c. Total acreage (project site and any contiguous properties) owned or controlled by the applicant or project sponsor? 1.76 acres

c. Is the proposed action an expansion of an existing project or use? ☐ Yes ☑ No
i. If Yes, what is the approximate percentage of the proposed expansion and identify the units (e.g., acres, miles, housing units, square feet)? % _____ Units: _____

d. Is the proposed action a subdivision, or does it include a subdivision? ☐ Yes ☑ No
If Yes,
i. Purpose or type of subdivision? (e.g., residential, industrial, commercial; if mixed, specify types)

ii. Is a cluster/conservation layout proposed? ☐ Yes ☐ No
iii. Number of lots proposed? _____
iv. Minimum and maximum proposed lot sizes? Minimum _____ Maximum _____

e. Will the proposed action be constructed in multiple phases? ☐ Yes ☑ No
i. If No, anticipated period of construction: 24 months
ii. If Yes:
- Total number of phases anticipated _____
- Anticipated commencement date of phase 1 (including demolition) _____ month _____ year
- Anticipated completion date of final phase _____ month _____year
- Generally describe connections or relationships among phases, including any contingencies where progress of one phase may determine timing or duration of future phases: _____

f. Does the project include new residential uses? ☑ Yes ☐ No

If Yes, show numbers of units proposed.

	One Family	Two Family	Three Family	Multiple Family (four or more)
Initial Phase				81 units
At completion of all phases				81 units

g. Does the proposed action include new non-residential construction (including expansions)? ☑ Yes ☐ No

If Yes,

i. Total number of structures 1

ii. Dimensions (in feet) of largest proposed structure: 4-story height; _____ width; and _____ length

iii. Approximate extent of building space to be heated or cooled: 82,800 square feet

h. Does the proposed action include construction or other activities that will result in the impoundment of any liquids, such as creation of a water supply, reservoir, pond, lake, waste lagoon or other storage? ☐ Yes ☑ No

If Yes,

i. Purpose of the impoundment: _____

ii. If a water impoundment, the principal source of the water: ☐ Ground water ☐ Surface water streams ☐ Other specify:

_____

iii. If other than water, identify the type of impounded/contained liquids and their source.

_____

iv. Approximate size of the proposed impoundment. Volume: _____ million gallons; surface area: _____ acres

v. Dimensions of the proposed dam or impounding structure: _____ height; _____ length

vi. Construction method/materials for the proposed dam or impounding structure (e.g., earth fill, rock, wood, concrete):

_____

D.2. Project Operations

a. Does the proposed action include any excavation, mining, or dredging, during construction, operations, or both? (Not including general site preparation, grading or installation of utilities or foundations where all excavated materials will remain onsite) ☐ Yes ☑ No

If Yes:

i .What is the purpose of the excavation or dredging? _____

ii. How much material (including rock, earth, sediments, etc.) is proposed to be removed from the site?

- Volume (specify tons or cubic yards): _____
- Over what duration of time? _____

iii. Describe nature and characteristics of materials to be excavated or dredged, and plans to use, manage or dispose of them.

_____

_____

i*v.* Will there be onsite dewatering or processing of excavated materials? ☐ Yes ☐ No

If yes, describe. _____

_____

v. What is the total area to be dredged or excavated? _____ acres

vi. What is the maximum area to be worked at any one time? _____ acres

vii. What would be the maximum depth of excavation or dredging? _____ feet

viii. Will the excavation require blasting? ☐ Yes ☐ No

ix. Summarize site reclamation goals and plan: _____

_____

_____

b. Would the proposed action cause or result in alteration of, increase or decrease in size of, or encroachment into any existing wetland, waterbody, shoreline, beach or adjacent area? ☐ Yes ☑ No

If Yes:

i. Identify the wetland or waterbody which would be affected (by name, water index number, wetland map number or geographic description): _____

_____

ii. Describe how the proposed action would affect that waterbody or wetland, e.g. excavation, fill, placement of structures, or alteration of channels, banks and shorelines. Indicate extent of activities, alterations and additions in square feet or acres:

_____

_____

_____

_____

iii. Will the proposed action cause or result in disturbance to bottom sediments? ☐ Yes ☐ No

If Yes, describe: _____

iv. Will the proposed action cause or result in the destruction or removal of aquatic vegetation? ☐ Yes ☐ No

If Yes:

- acres of aquatic vegetation proposed to be removed: _____
- expected acreage of aquatic vegetation remaining after project completion: _____
- purpose of proposed removal (e.g. beach clearing, invasive species control, boat access): _____

_____

- proposed method of plant removal: _____
- if chemical/herbicide treatment will be used, specify product(s): _____

v. Describe any proposed reclamation/mitigation following disturbance: _____

_____

c. Will the proposed action use, or create a new demand for water? ☑ Yes ☐ No

If Yes:

i. Total anticipated water usage/demand per day: 11,000 + commercial demand gallons/day

ii. Will the proposed action obtain water from an existing public water supply? ☑ Yes ☐ No

If Yes:

- Name of district or service area: City of Poughkeepsie
- Does the existing public water supply have capacity to serve the proposal? ☑ Yes ☐ No
- Is the project site in the existing district? ☑ Yes ☐ No
- Is expansion of the district needed? ☐ Yes ☑ No
- Do existing lines serve the project site? ☑ Yes ☐ No

iii. Will line extension within an existing district be necessary to supply the project? ☐ Yes ☑ No

If Yes:

- Describe extensions or capacity expansions proposed to serve this project: _____

_____

- Source(s) of supply for the district: _____

iv. Is a new water supply district or service area proposed to be formed to serve the project site? ☐ Yes ☑ No

If, Yes:

- Applicant/sponsor for new district: _____
- Date application submitted or anticipated: _____
- Proposed source(s) of supply for new district: _____

v. If a public water supply will not be used, describe plans to provide water supply for the project: _____

_____

vi. If water supply will be from wells (public or private), what is the maximum pumping capacity: _____ gallons/minute.

d. Will the proposed action generate liquid wastes? ☑ Yes ☐ No

If Yes:

i. Total anticipated liquid waste generation per day: 11,000 + commercial gallons/day

ii. Nature of liquid wastes to be generated (e.g., sanitary wastewater, industrial; if combination, describe all components and approximate volumes or proportions of each): _____

Sanitary wastewater

_____

iii. Will the proposed action use any existing public wastewater treatment facilities? ☑ Yes ☐ No

If Yes:

- Name of wastewater treatment plant to be used: City of Poughkeepsie wastewater treatment plant
- Name of district: City of Poughkeepsie
- Does the existing wastewater treatment plant have capacity to serve the project? ☑ Yes ☐ No
- Is the project site in the existing district? ☑ Yes ☐ No
- Is expansion of the district needed? ☐ Yes ☑ No

- Do existing sewer lines serve the project site? ☑ Yes ☐ No
- Will a line extension within an existing district be necessary to serve the project? ☐ Yes ☑ No

  If Yes:
  - Describe extensions or capacity expansions proposed to serve this project: _____

iv. Will a new wastewater (sewage) treatment district be formed to serve the project site? ☐ Yes ☑ No

If Yes:
- Applicant/sponsor for new district: _____
- Date application submitted or anticipated: _____
- What is the receiving water for the wastewater discharge? _____

v. If public facilities will not be used, describe plans to provide wastewater treatment for the project, including specifying proposed receiving water (name and classification if surface discharge or describe subsurface disposal plans):

_____

vi. Describe any plans or designs to capture, recycle or reuse liquid waste: _____

e. Will the proposed action disturb more than one acre and create stormwater runoff, either from new point sources (i.e. ditches, pipes, swales, curbs, gutters or other concentrated flows of stormwater) or non-point source (i.e. sheet flow) during construction or post construction? ☑ Yes ☐ No

If Yes:

i. How much impervious surface will the project create in relation to total size of project parcel?

_____ Square feet or -0.2± acres (impervious surface) Reduction

_____ Square feet or 1.76 acres (parcel size)

ii. Describe types of new point sources. Runoff from building rooftops, paved parking, and hardscape. Will provide an overall reduction in impervious surface coverage.

iii. Where will the stormwater runoff be directed (i.e. on-site stormwater management facility/structures, adjacent properties, groundwater, on-site surface water or off-site surface waters)?

Onsite closed drainage system of curbing, catchbasins and piping.

- If to surface waters, identify receiving water bodies or wetlands: Fallkill Creek
- Will stormwater runoff flow to adjacent properties? ☑ Yes ☐ No

iv. Does the proposed plan minimize impervious surfaces, use pervious materials or collect and re-use stormwater? ☑ Yes ☐ No

f. Does the proposed action include, or will it use on-site, one or more sources of air emissions, including fuel combustion, waste incineration, or other processes or operations? ☐ Yes ☑ No

If Yes, identify:

i. Mobile sources during project operations (e.g., heavy equipment, fleet or delivery vehicles)

ii. Stationary sources during construction (e.g., power generation, structural heating, batch plant, crushers)

iii. Stationary sources during operations (e.g., process emissions, large boilers, electric generation)

g. Will any air emission sources named in D.2.f (above), require a NY State Air Registration, Air Facility Permit, or Federal Clean Air Act Title IV or Title V Permit? ☐ Yes ☑ No

If Yes:

i. Is the project site located in an Air quality non-attainment area? (Area routinely or periodically fails to meet ambient air quality standards for all or some parts of the year) ☐ Yes ☐ No

ii. In addition to emissions as calculated in the application, the project will generate:
- _____Tons/year (short tons) of Carbon Dioxide (CO_2)
- _____Tons/year (short tons) of Nitrous Oxide (N_2O)
- _____Tons/year (short tons) of Perfluorocarbons (PFCs)
- _____Tons/year (short tons) of Sulfur Hexafluoride (SF_6)
- _____Tons/year (short tons) of Carbon Dioxide equivalent of Hydroflourocarbons (HFCs)
- _____Tons/year (short tons) of Hazardous Air Pollutants (HAPs)

h. Will the proposed action generate or emit methane (including, but not limited to, sewage treatment plants, landfills, composting facilities)? ☐Yes ☑No

If Yes:

i. Estimate methane generation in tons/year (metric): _____

ii. Describe any methane capture, control or elimination measures included in project design (e.g., combustion to generate heat or electricity, flaring): _____

i. Will the proposed action result in the release of air pollutants from open-air operations or processes, such as quarry or landfill operations? ☐Yes ☑No

If Yes: Describe operations and nature of emissions (e.g., diesel exhaust, rock particulates/dust):

j. Will the proposed action result in a substantial increase in traffic above present levels or generate substantial new demand for transportation facilities or services? ☑Yes ☐No

If Yes:

i. When is the peak traffic expected (Check all that apply): ☑ Morning ☑ Evening ☐Weekend ☐ Randomly between hours of _____ to _____.

ii. For commercial activities only, projected number of truck trips/day and type (e.g., semi trailers and dump trucks): TBD

iii. Parking spaces: Existing 60+ Proposed 37 Net increase/decrease -23

iv. Does the proposed action include any shared use parking? ☑Yes ☐No

v. If the proposed action includes any modification of existing roads, creation of new roads or change in existing access, describe:

vi. Are public/private transportation service(s) or facilities available within ½ mile of the proposed site? ☑Yes ☐No

vii Will the proposed action include access to public transportation or accommodations for use of hybrid, electric or other alternative fueled vehicles? ☑Yes ☐No

viii. Will the proposed action include plans for pedestrian or bicycle accommodations for connections to existing pedestrian or bicycle routes? ☑Yes ☐No

k. Will the proposed action (for commercial or industrial projects only) generate new or additional demand for energy? ☑Yes ☐No

If Yes:

i. Estimate annual electricity demand during operation of the proposed action: 130 KW / day, 47.5 MW/yr

ii. Anticipated sources/suppliers of electricity for the project (e.g., on-site combustion, on-site renewable, via grid/local utility, or other):
Electricity and natural gas to be provided by Central Hudson Gas and Electric

iii. Will the proposed action require a new, or an upgrade, to an existing substation? ☐Yes ☑No

l. Hours of operation. Answer all items which apply.

i. During Construction:

- Monday - Friday: 8AM - 5PM
- Saturday: none
- Sunday: none
- Holidays: none

ii. During Operations:

- Monday - Friday: Res 24/7, Comm 8AM - 10PM
- Saturday: Res 24/7, Comm 8AM - 10PM
- Sunday: Res 24/7, Comm 8AM - 10PM
- Holidays: Res 24/7, Comm 8AM - 10PM

m. Will the proposed action produce noise that will exceed existing ambient noise levels during construction, operation, or both? ☑ Yes ☐ No

If yes:

i. Provide details including sources, time of day and duration:

Noise generation commensurate with demolition and removal activities, and building/construction activities for the new structure and paved parking / sidewalks.

ii. Will the proposed action remove existing natural barriers that could act as a noise barrier or screen? ☐ Yes ☑ No

Describe: _____

n. Will the proposed action have outdoor lighting? ☑ Yes ☐ No

If yes:

i. Describe source(s), location(s), height of fixture(s), direction/aim, and proximity to nearest occupied structures:

Standalone pole mounted and building mounted lighting fixtures. All fixtures to be Dark Sky compliant, fully backshielded, with no light trespass.

ii. Will proposed action remove existing natural barriers that could act as a light barrier or screen? ☐ Yes ☑ No

Describe: _____

o. Does the proposed action have the potential to produce odors for more than one hour per day? ☐ Yes ☑ No

If Yes, describe possible sources, potential frequency and duration of odor emissions, and proximity to nearest occupied structures: _____

p. Will the proposed action include any bulk storage of petroleum (combined capacity of over 1,100 gallons) or chemical products 185 gallons in above ground storage or any amount in underground storage? ☐ Yes ☑ No

If Yes:

i. Product(s) to be stored _____

ii. Volume(s) _____ per unit time _____ (e.g., month, year)

iii. Generally, describe the proposed storage facilities: _____

q. Will the proposed action (commercial, industrial and recreational projects only) use pesticides (i.e., herbicides, insecticides) during construction or operation? ☐ Yes ☑ No

If Yes:

i. Describe proposed treatment(s):

ii. Will the proposed action use Integrated Pest Management Practices? ☐ Yes ☐ No

r. Will the proposed action (commercial or industrial projects only) involve or require the management or disposal of solid waste (excluding hazardous materials)? ☑ Yes ☐ No

If Yes:

i. Describe any solid waste(s) to be generated during construction or operation of the facility:

- Construction: 20 tons per year (unit of time)
- Operation : 2 tons tons per month (unit of time)

ii. Describe any proposals for on-site minimization, recycling or reuse of materials to avoid disposal as solid waste:

- Construction: _____
- Operation: Existing recycling measures provided by the City of Poughkeepsie.

iii. Proposed disposal methods/facilities for solid waste generated on-site:

- Construction: Off-site disposal of construction and asphalt debris at an approved location in accordance with all applicable Federal, State, and Local regulations.
- Operation: Existing refuse / garbage services provided by the City of Poughkeepsie.

s. Does the proposed action include construction or modification of a solid waste management facility? ☐ Yes ☑ No

If Yes:

i. Type of management or handling of waste proposed for the site (e.g., recycling or transfer station, composting, landfill, or other disposal activities): _____

ii. Anticipated rate of disposal/processing:

- _____ Tons/month, if transfer or other non-combustion/thermal treatment, or
- _____ Tons/hour, if combustion or thermal treatment

iii. If landfill, anticipated site life: _____ years

t. Will the proposed action at the site involve the commercial generation, treatment, storage, or disposal of hazardous waste? ☐ Yes ☑ No

If Yes:

i. Name(s) of all hazardous wastes or constituents to be generated, handled or managed at facility: _____

ii. Generally describe processes or activities involving hazardous wastes or constituents: _____

iii. Specify amount to be handled or generated _____ tons/month

iv. Describe any proposals for on-site minimization, recycling or reuse of hazardous constituents: _____

v. Will any hazardous wastes be disposed at an existing offsite hazardous waste facility? ☐ Yes ☐ No

If Yes: provide name and location of facility: _____

If No: describe proposed management of any hazardous wastes which will not be sent to a hazardous waste facility:

E. Site and Setting of Proposed Action

E.1. Land uses on and surrounding the project site

a. Existing land uses.

i. Check all uses that occur on, adjoining and near the project site.

☑ Urban ☐ Industrial ☑ Commercial ☑ Residential (suburban) ☐ Rural (non-farm)
☐ Forest ☐ Agriculture ☐ Aquatic ☐ Other (specify): _____

ii. If mix of uses, generally describe:

79,000± sf of residential space in 81 units, 3,800±sf commercial space

b. Land uses and covertypes on the project site.

Land use or Covertype	Current Acreage	Acreage After Project Completion	Change (Acres +/-)
• Roads, buildings, and other paved or impervious surfaces	1.56	1.36	-0.2
• Forested	0	0	0
• Meadows, grasslands or brushlands (non-agricultural, including abandoned agricultural)	0.2	0.4	+0.2
• Agricultural (includes active orchards, field, greenhouse etc.)	0	0	0
• Surface water features (lakes, ponds, streams, rivers, etc.)	0	0	0
• Wetlands (freshwater or tidal)	0	0	0
• Non-vegetated (bare rock, earth or fill)	0	0	0
• Other Describe: _____			

c. Is the project site presently used by members of the community for public recreation? ☐ Yes ☑ No

i. If Yes: explain: _____

d. Are there any facilities serving children, the elderly, people with disabilities (e.g., schools, hospitals, licensed day care centers, or group homes) within 1500 feet of the project site? ☑ Yes ☐ No

If Yes,

i. Identify Facilities:

Warring Elem, Clinton Elem. Smith School, Humble Life Family Daycare, Vassar, Warner Home

e. Does the project site contain an existing dam? ☐ Yes ☑ No

If Yes:

i. Dimensions of the dam and impoundment:

- Dam height: _____ feet
- Dam length: _____ feet
- Surface area: _____ acres
- Volume impounded: _____ gallons OR acre-feet

ii. Dam's existing hazard classification: _____

iii. Provide date and summarize results of last inspection:

_____

_____

f. Has the project site ever been used as a municipal, commercial or industrial solid waste management facility, or does the project site adjoin property which is now, or was at one time, used as a solid waste management facility? ☐ Yes ☑ No

If Yes:

i. Has the facility been formally closed? ☐ Yes ☐ No

- If yes, cite sources/documentation: _____

ii. Describe the location of the project site relative to the boundaries of the solid waste management facility:

_____

_____

iii. Describe any development constraints due to the prior solid waste activities: _____

_____

g. Have hazardous wastes been generated, treated and/or disposed of at the site, or does the project site adjoin property which is now or was at one time used to commercially treat, store and/or dispose of hazardous waste? ☐ Yes ☑ No

If Yes:

i. Describe waste(s) handled and waste management activities, including approximate time when activities occurred:

_____

_____

h. Potential contamination history. Has there been a reported spill at the proposed project site, or have any remedial actions been conducted at or adjacent to the proposed site? ☐ Yes ☑ No

If Yes:

i. Is any portion of the site listed on the NYSDEC Spills Incidents database or Environmental Site Remediation database? Check all that apply: ☐ Yes ☐ No

☐ Yes – Spills Incidents database Provide DEC ID number(s): _____

☐ Yes – Environmental Site Remediation database Provide DEC ID number(s): _____

☐ Neither database

ii. If site has been subject of RCRA corrective activities, describe control measures:_____

_____

_____

iii. Is the project within 2000 feet of any site in the NYSDEC Environmental Site Remediation database? ☑ Yes ☐ No

If yes, provide DEC ID number(s): B00148, C314126, C314130, C314126A, C314134

iv. If yes to (i), (ii) or (iii) above, describe current status of site(s):

_____

_____

v. Is the project site subject to an institutional control limiting property uses? ☐ Yes ☑ No

- If yes, DEC site ID number: _____
- Describe the type of institutional control (e.g., deed restriction or easement): _____
- Describe any use limitations: _____
- Describe any engineering controls: _____
- Will the project affect the institutional or engineering controls in place? ☐ Yes ☐ No
- Explain: _____

E.2. Natural Resources On or Near Project Site

a. What is the average depth to bedrock on the project site? 2 - 4 feet

b. Are there bedrock outcroppings on the project site? ☐ Yes ☑ No
If Yes, what proportion of the site is comprised of bedrock outcroppings? _____%

c. Predominant soil type(s) present on project site:

Dutchess-Cardigan-Urban, rocky	10 %
Urban	90 %
	%

d. What is the average depth to the water table on the project site? Average: 6'+ feet

e. Drainage status of project site soils:

☐	Well Drained:	% of site
☑	Moderately Well Drained:	100 % of site
☐	Poorly Drained	% of site

f. Approximate proportion of proposed action site with slopes:

☑	0-10%:	100 % of site
☐	10-15%:	% of site
☐	15% or greater:	% of site

g. Are there any unique geologic features on the project site? ☐ Yes ☑ No
If Yes, describe: _____

h. Surface water features.

i. Does any portion of the project site contain wetlands or other waterbodies (including streams, rivers, ponds or lakes)? ☐ Yes ☑ No

ii. Do any wetlands or other waterbodies adjoin the project site? ☑ Yes ☐ No

If Yes to either *i* or *ii*, continue. If No, skip to E.2.i.

iii. Are any of the wetlands or waterbodies within or adjoining the project site regulated by any federal, state or local agency? ☑ Yes ☐ No

iv. For each identified regulated wetland and waterbody on the project site, provide the following information:

- Streams: Name _____ Classification _____
- Lakes or Ponds: Name _____ Classification _____
- Wetlands: Name _____ Approximate Size _____
- Wetland No. (if regulated by DEC) _____

v. Are any of the above water bodies listed in the most recent compilation of NYS water quality-impaired waterbodies? ☐ Yes ☑ No

If yes, name of impaired water body/bodies and basis for listing as impaired: _____

i. Is the project site in a designated Floodway? ☐ Yes ☑ No

j. Is the project site in the 100-year Floodplain? ☐ Yes ☑ No

k. Is the project site in the 500-year Floodplain? ☐ Yes ☑ No

l. Is the project site located over, or immediately adjoining, a primary, principal or sole source aquifer? ☐ Yes ☑ No
If Yes:

i. Name of aquifer: _____

m. Identify the predominant wildlife species that occupy or use the project site:
Gray squirrel
Bat, Little Brown

n. Does the project site contain a designated significant natural community? ☐ Yes ☑ No
If Yes:
i. Describe the habitat/community (composition, function, and basis for designation): _____
ii. Source(s) of description or evaluation: _____
iii. Extent of community/habitat:
- Currently: _____ acres
- Following completion of project as proposed: _____ acres
- Gain or loss (indicate + or -): _____ acres

o. Does project site contain any species of plant or animal that is listed by the federal government or NYS as endangered or threatened, or does it contain any areas identified as habitat for an endangered or threatened species? ☐ Yes ☑ No

If Yes:
i. Species and listing (endangered or threatened): _____

p. Does the project site contain any species of plant or animal that is listed by NYS as rare, or as a species of special concern? ☐ Yes ☑ No

If Yes:
i. Species and listing: _____

q. Is the project site or adjoining area currently used for hunting, trapping, fishing or shell fishing? ☐ Yes ☑ No
If yes, give a brief description of how the proposed action may affect that use: _____

E.3. Designated Public Resources On or Near Project Site

a. Is the project site, or any portion of it, located in a designated agricultural district certified pursuant to Agriculture and Markets Law, Article 25-AA, Section 303 and 304? ☐ Yes ☑ No
If Yes, provide county plus district name/number: _____

b. Are agricultural lands consisting of highly productive soils present? ☐ Yes ☑ No
i. If Yes: acreage(s) on project site? _____
ii. Source(s) of soil rating(s): _____

c. Does the project site contain all or part of, or is it substantially contiguous to, a registered National Natural Landmark? ☐ Yes ☑ No
If Yes:
i. Nature of the natural landmark: ☐ Biological Community ☐ Geological Feature
ii. Provide brief description of landmark, including values behind designation and approximate size/extent: _____

d. Is the project site located in or does it adjoin a state listed Critical Environmental Area? ☐ Yes ☑ No
If Yes:
i. CEA name: _____
ii. Basis for designation: _____
iii. Designating agency and date: _____

e. Does the project site contain, or is it substantially contiguous to, a building, archaeological site, or district which is listed on the National or State Register of Historic Places, or that has been determined by the Commissioner of the NYS Office of Parks, Recreation and Historic Preservation to be eligible for listing on the State Register of Historic Places? ☑ Yes ☐ No

If Yes:

i. Nature of historic/archaeological resource: ☐ Archaeological Site ☑ Historic Building or District

ii. Name: Eligible property:former Trolley Barn, Poughkeepsie Underwear Factory, Booth, O. H., Hose Company

iii. Brief description of attributes on which listing is based:

f. Is the project site, or any portion of it, located in or adjacent to an area designated as sensitive for archaeological sites on the NY State Historic Preservation Office (SHPO) archaeological site inventory? ☐ Yes ☑ No

g. Have additional archaeological or historic site(s) or resources been identified on the project site? ☐ Yes ☑ No

If Yes:

i. Describe possible resource(s): _____

ii. Basis for identification: _____

h. Is the project site within fives miles of any officially designated and publicly accessible federal, state, or local scenic or aesthetic resource? ☐ Yes ☑ No

If Yes:

i. Identify resource: _____

ii. Nature of, or basis for, designation (e.g., established highway overlook, state or local park, state historic trail or scenic byway, etc.): _____

iii. Distance between project and resource: _____ miles.

i. Is the project site located within a designated river corridor under the Wild, Scenic and Recreational Rivers Program 6 NYCRR 666? ☐ Yes ☑ No

If Yes:

i. Identify the name of the river and its designation: _____

ii. Is the activity consistent with development restrictions contained in 6NYCRR Part 666? ☐ Yes ☐ No

F. Additional Information

Attach any additional information which may be needed to clarify your project.

If you have identified any adverse impacts which could be associated with your proposal, please describe those impacts plus any measures which you propose to avoid or minimize them.

G. Verification

I certify that the information provided is true to the best of my knowledge.

Applicant/Sponsor Name Andrew L. Learn, PE Date 6/24/2025

Signature  Title Principal/Project Engineer

PRINT FORM

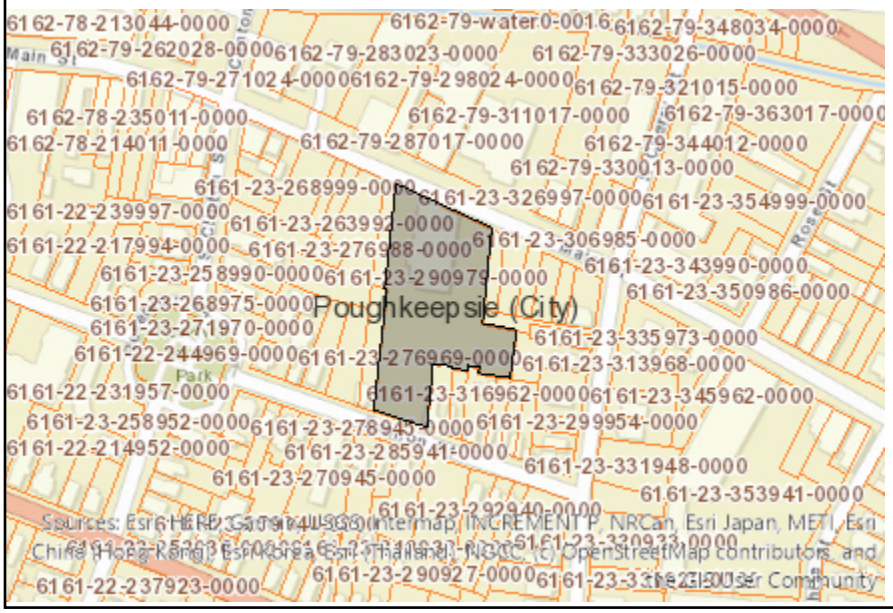

Disclaimer: The EAF Mapper is a screening tool intended to assist project sponsors and reviewing agencies in preparing an environmental assessment form (EAF). Not all questions asked in the EAF are answered by the EAF Mapper. Additional information on any EAF question can be obtained by consulting the EAF Workbooks. Although the EAF Mapper provides the most up-to-date digital data available to DEC, you may also need to contact local or other data sources to confirm data provided by the Mapper or to obtain data not provided by the Mapper.



B.i.i [Coastal or Waterfront Area]	No
B.i.ii [Local Waterfront Revitalization Area]	No
C.2.b. [Special Planning District]	Digital mapping data are not available or are incomplete. Refer to EAF Workbook.
E.1.h [DEC Spills or Remediation Site - Potential Contamination History]	Digital mapping data are not available or are incomplete. Refer to EAF Workbook.
E.1.h.i [DEC Spills or Remediation Site - Listed]	Digital mapping data are not available or are incomplete. Refer to EAF Workbook.
E.1.h.i [DEC Spills or Remediation Site - Environmental Site Remediation Database]	Digital mapping data are not available or are incomplete. Refer to EAF Workbook.
E.1.h.iii [Within 2,000' of DEC Remediation Site]	Yes
E.1.h.iii [Within 2,000' of DEC Remediation Site - DEC ID]	B00148, C314126, C314130, C314126A, C314134
E.2.g [Unique Geologic Features]	No
E.2.h.i [Surface Water Features]	Digital mapping data are not available or are incomplete. Refer to EAF Workbook.
E.2.h.ii [Surface Water Features]	Yes - Digital mapping information on local, New York State, and federal wetlands and waterbodies is known to be incomplete. Refer to the EAF Workbook.
E.2.h.iii [Surface Water Features]	Yes - Digital mapping information on local, New York State, and federal wetlands and waterbodies is known to be incomplete. Refer to the EAF Workbook.
E.2.h.v [Impaired Water Bodies]	No
E.2.i. [Floodway]	No
E.2.j. [100 Year Floodplain]	No
E.2.k. [500 Year Floodplain]	No

E.2.l. [Aquifers]	No
E.2.n. [Natural Communities]	No
E.2.o. [Endangered or Threatened Species]	No
E.2.p. [Rare Plants or Animals]	No
E.3.a. [Agricultural District]	No
E.3.c. [National Natural Landmark]	No
E.3.d [Critical Environmental Area]	No
E.3.e. [National or State Register of Historic Places or State Eligible Sites]	Yes - Digital mapping data for archaeological site boundaries are not available. Refer to EAF Workbook.
E.3.e.ii [National or State Register of Historic Places or State Eligible Sites - Name]	Eligible property:former Trolley Barn, Poughkeepsie Underwear Factory, Booth, O. H., Hose Company
E.3.f. [Archeological Sites]	No
E.3.i. [Designated River Corridor]	No

STORMWATER POLLUTION PREVENTION PLAN

WINDOWS ON MAIN

POUGHKEEPSIE, DUTCHESS COUNTY, NEW YORK

AUGUST 2025

Prepared For:

HUDSON RIVER HOUSING INC.
313 MILL STREET, POUGHKEEPSIE, NY 12601

Prepared By:

CPL
ARCHITECTURE
ENGINEERING
PLANNING
CPLteam.com

26 IBM ROAD
POUGHKEEPSIE, NY 12601

CPL
ARCHITECTURE
ENGINEERING
PLANNING
CPLteam.com

Appendix A
Written Storm Water Pollution Prevention Plan

This page intentionally left blank

CPL
ARCHITECTURE
ENGINEERING
PLANNING
CPLteam.com

Stormwater Pollution Prevention Plan (SWPPP)
Windows On Main – Dutchess County, NY

The following information is required to be included on the SWPPP site map by the SPDES General Permit for Construction Activity, (GP-0-25-001):

1. Direction(s) of storm water flow and approximate slopes anticipated after major grading activities.
2. Total areas of soil disturbance and areas that will not be disturbed.
3. Locations of major structural and nonstructural BMPs identified in the SWPPP.
4. Locations where stabilization practices are expected to occur.
5. Locations of off-site material, waste, borrow and equipment storage areas.
6. Locations of all Waters of the United States (including Wetlands and surface waters of the state).
7. Locations where storm water discharge to a surface water and/or discharge to MS4.
8. Areas where final stabilization has been accomplished and no further construction-phase permit requirements apply.

INSTRUCTIONS TO OWNER/OPERATOR/OPERATORS ENGINEER AND CONTRACTORS

Responsibilities for Compliance with Storm Water Discharge Permit Regulations at Construction Sites

Operator’s Engineer's Responsibilities:

1. Prepare the SWPPP using good engineering practices, Best Management Practices, and in compliance with all federal, state, and local permit requirements. This preparation shall also include providing a description of the Project as it relates to site ownership and development responsibilities.
2. Prepare the NOI form for the Operator's signature and forward it to Operator for signature; SWPPP must be complete prior to NOI submittal.
3. Include a signed NOI in the SWPPP prepared for the Project.
4. Participate at the pre-construction meeting with Contractor and appropriate subcontractors, which should include a review with all parties the requirements of the SWPPP, if requested by Operator.
5. Review Contractor’s SWPPP records on a periodic basis to ensure compliance with requirements for reports and inspection and maintenance logs, if requested by Operator.
6. Certify to Operator the Contractor’s compliance with SWPPP record keeping requirements, if requested by Operator.

Operator's Responsibilities:

1. Require the Contractor to implement fully the SWPPP prepared for the site by the Operator's Engineer.
2. Forward a copy of the original permit certificate received from the regulatory agency to the Contractor for inclusion in the SWPPP Ledger and display at the Project.
3. Ensure (through periodic observations by Operator's Project Manager) and document that the Contractor is implementing the controls, inspections, maintenance, record-keeping, and all other requirements of the SWPPP.
4. File an appropriately signed Notice of Termination ("NOT") form when site work construction is completed, and stabilization is achieved.
5. Request and receive all SWPPP records from the Contractor and archive those records for a minimum of five (5) years after the NOT is filed.

Contractor's Responsibilities:

1. Sign the SWPPP Contractor's Certification Form in the SWPPP prepared for the Project (Appendix H).
2. Provide subcontractor training and require all subcontractors to sign the Subcontractor's Certification Form in the SWPPP prepared for the Project (Appendix I).
3. Implement the Erosion and Sediment Control Plans, and other requirements of the SWPPP.
4. Provide Trained Individuals, and documentation of qualifications, for the controls implemented at the Project.
5. Conduct all necessary inspections at the required intervals and prepare and retain written documentation of those inspections and all other written documentation required by the Construction General Permit.
6. Keep a copy of the SWPPP, all NOI's, permit certificates, permit language, Materials Management Process (MMP), inspection records, and other required records on the Project.
7. Post in a prominent place at the Project entrance and inside the job trailer office wall those documents required to be posted under the terms of the Construction General Permit including, the NOI (Appendix D).
8. Update and make changes to the SWPPP and supporting documents (such as the BMPs) as needed and with the approval of the Operator and the Operator's Engineer.
9. Transfer the SWPPP documents, along with all NOI's, permit certificates, NOT's, and written records required by the Construction General Permit to the Operator for archiving.

TABLE OF CONTENTS

Appendix A Written Storm Water Pollution Prevention Plan

Section I – Scope
- a. Purpose
- b. SPDES Construction General Permit for Storm Water Discharge from Construction Sites
- c. Notice of Intent
- d. Responsibilities of the Contractor Regarding the Construction General Permit
- e. Pre-construction Meeting
- f. SWPPP Certification Requirements for the Contractor and Subcontractors
- g. SWPPP Location Requirements
- h. SWPPP Ledger
- i. Inspections and Record Keeping
- j. SWPPP Modifications
- k. Final Stabilization and Termination of Permit Coverage

Section II – Project Name and Location
Section III – Operator's Name and Address
Section IV – Project Description
Section V – Existing Site Conditions
Section VI – Name of Receiving Waters
Section VII – Description of Soils
Section VIII – Erosion and Sediment Controls
- a. **Temporary Structural Practices, Permanent Structural Practices, Temporary Stabilization Practices, Permanent Stabilization Practices**
- b. Sequence of Major Construction Activities

Section IX – Storm Water Management
Section X – Stormwater Management & SPDES Stormwater Permit for Construction Activity Phase II Requirements
Section XI – Summary of Findings
Section XII – Other Controls
Section XIII – Compliance with Other State and Local Regulations
Section XIV – Materials Management Plan
- a. Progress Drawing
- b. Materials Covered
- c. Materials Management Practices
- d. Spill Prevention and Response Procedures

Section XV – Control of Non-Storm Water Discharges
Section XVI – Historical Properties
Section XVII – Industrial Activities
Section XVIII – Enhanced Phosphorus Removal Standards

CPL
ARCHITECTURE
ENGINEERING
PLANNING
CPLteam.com

TABLE OF CONTENTS (continued)

Appendix B	Project Location Map
Appendix C	Soils Mapping
Appendix D	Notice of Intent (eNOI) & Certifications
Appendix E	Notice of Permit Coverage
Appendix F	NYS DEC SPDES General Permit for Stormwater Discharges from Construction Activity (GP-0-25-001).
Appendix G	Blank Notice of Termination & Certification (eNOT)
Appendix H	General Contractor's Certification
Appendix I	Subcontractor's Certification
Appendix J	Inspection Report
Appendix K	Stabilization Schedule
Appendix L	Implementation Schedule
Appendix M	Modification Log & Report
Appendix N	Final Stabilization/Notice of Termination Checklist
Appendix O	Reportable Quantity Release Form
Appendix P	Project Rainfall Log
Appendix Q	Pre-Construction Meeting Attendance Record
Appendix R	Pre-Post Watershed Mapping
Appendix S	Post Construction Stormwater BMP Operations and Maintenance Plan
Appendix T	Historical and Supporting Documentation
Appendix U	HydroCAD Modeling

CPL
ARCHITECTURE
ENGINEERING
PLANNING
CPLteam.com

I. SCOPE

a. PURPOSE: Development and proper implementation of the New York State Department of Environmental Conservation (NYSDEC), State Pollutant Discharge Elimination System (SPDES) Construction General Permit governing stormwater discharges during construction and the National Pollutant Discharge Elimination System (NPDES) Construction General Permit governing storm water discharges during construction, and in accordance with Erosion and Sediment Control practices is critical. The Contractor's participation in this program is mandatory and its non-compliance is subject to various remedies, including without limitation, monetary set-offs, withholding payments; reimbursement for costs, expenses (including reasonable attorney's fees), fines and civil penalties incurred by the Operator. This section provides a descriptive explanation of the Storm Water Pollution Prevention Program and required Contractor participation.

b. SPDES CONSTRUCTION GENERAL PERMIT FOR STORM WATER DISCHARGE FROM CONSTRUCTION SITES: Regulations promulgated by the NYSDEC to regulate the discharge of storm water from Construction Activity on sites where one (1) or more acre of soil is disturbed. One of the ways to comply with these regulations for affected sites is to request coverage under the SPDES General Permit for Stormwater Discharges from Construction Activities (GP-0-25-001). In order to use the Construction General Permit, a Notice of Intent (NOI) form must be completed and mailed to the NYSDEC. Authorization to discharge stormwater under the General Permit will be effective when the owner or operator has satisfied all of the criteria listed in the SPDES General Permit for Construction Activity (GP-0-25-001).

c. NOTICE OF INTENT: The Operator will petition the NYSDEC for stormwater discharges during construction at this site to be covered by the SPDES General Permit for Stormwater Discharges from Construction Activity, GP-0-25-001, following completion of this SWPPP. An NOI form will be filed by the Operator. Five (5) business days from the date the Department receives a complete electronic version of the NOI (eNOI) and, or, ten (10) business days from the date the Department receives both a complete paper version of the NOI.

d. RESPONSIBILITIES OF CONTRACTOR REGARDING THE CONSTRUCTION GENERAL PERMIT: The Contractor shall manage the discharge of stormwater from the site in accordance with the NYSDEC General Permit for Stormwater Discharges from Construction Activities and the following provisions:

1. The Contractor shall be responsible for conducting the Storm Water Management **practices in accordance with the permit.**
2. The Contractor shall be responsible for any enforcement action taken or imposed by federal, state, or local agencies, including the cost of fines, construction delays, and remedial actions resulting from the Contractor's failure to comply with the permit provisions.

e. PRE-CONSTRUCTION MEETING: A Pre-Construction SWPPP Meeting (although not required by the General Permit) may occur before any land disturbing activities are started. If a pre-construction SWPPP meeting is held it should include a review and explanation of the following topics:

- Erosion and sediment control for water quality protection
- Implementation of Erosion and Sediment Control Plans
- The importance to proper installation of erosion and sediment control measures
- Regular inspection by **Qualified Inspector** of erosion and sediment control measures
- Diligent maintenance to erosion and sediment control measures
- Contemporaneous preparation of accurate and complete records regarding inspection and maintenance of erosion and sediment control measures
- Record-keeping for inspections and maintenance activities

f. SWPPP CERTIFICATION REQUIREMENTS FOR THE CONTRACTOR AND SUBCONTRACTOR(S): The SWPPP shall provide forms for both the Contractor and Subcontractor(s) identifying the Company Name, Business Address and Telephone Number along with the Responsible Person for the Contractor and all subcontractors' who will implement the measures identified in the SWPPP. **The Contractor shall sign, the Contractor's Certification Statement** (Appendix H) **and all Subcontractors shall sign the Subcontractor's Certification Statement** (Appendix I) verifying they have been instructed on how to comply with and fully understand the requirements of the NYSDEC and SWPPP. **These certifications must be signed, by a responsible corporate officer or other party meeting the "Signatory Requirements", the NYS DEC SPDES General Permit for Stormwater Runoff from construction Activity (GP-0-25-001), on behalf of each entity, prior to the beginning of any Construction Activities and shall be filed in the Project's SWPPP.**

g. SWPPP LOCATION REQUIREMENTS: The SWPPP Ledger is meant to be a working document that shall be maintained at the site of the Construction Activities at all times throughout the Project, shall be readily available upon request by the Operator's personnel or NYSDEC or any other agency with regulatory authority over storm water issues, and shall be kept on-site until the site complies with the Final Stabilization section of this document. A copy of the General Permit (GP-0-25-001), NOI, NOI Acknowledgment Letter, MS4 Acceptance Form (if applicable) SWPPP, and inspection reports shall be maintained at the construction site until all disturbed areas have achieved final stabilization and the Notice of Termination has been submitted to the Department. The documents must be maintained in a secure location, such as a job trailer, on-site construction office, or mailbox with lock; that is accessible during normal working hours to an individual performing a compliance inspection.

h. SWPPP LEDGER: A minimum of two (2) copies of the SWPPP, shall be provided by the Operator's Engineer. One (1) copy shall be provided for use by the General Contractor and one (1) copy shall be provided as an original.

i. INSPECTIONS AND RECORD KEEPING: Inspections are required as described in Part IV, C of the General Permit GP-0-25-001 by a qualified inspector.

1. INSPECTOR QUALIFICATIONS - Inspections must be conducted by a "Qualified" Inspector. "Qualified" is defined as a person knowledgeable in the principles and practices of erosion and sediment controls who possesses the skills to assess conditions at the construction site that could impact storm water quality and to assess the effectiveness of any sediment and erosion control measures selected to control the quality of storm water discharges from the Construction Activity such as a licensed Professional Engineer, Certified Professional in Erosion and Sediment Control(CPESC), licensed Landscape Architect. It also means that someone working under the direct supervision of a licensed Professional Engineer, or Landscape Architect, provided that person has training in the principles and practices or erosion and sediment control. Training in the principles and practices of erosion and sediment control means that an individual performing the site inspection has received four (4) hours of training, endorsed by the Department, from a Soil and Water Conservation District, CPESC, Inc. or other department endorsed entity in proper erosion and sediment control principles no later than two (2) years from the date of the current general permit issued. After receiving the initial training, an individual working under the direct supervision of a licensed Professional Engineer or licensed Landscape Architect shall receive four (4) hours of training every three (3) years. Inspections of post construction stormwater management practices that include structural components, such as a dam for impoundment, shall be performed by a licensed Professional Engineer.

2. RAINFALL MONITORING – A rain gage should be maintained on the site and a record of the rainfall amounts (in tenths of an inch) and dates shall be recorded every 24 hours on the Rain Log (Appendix P).

3. INSPECTOR RESPONSIBILITIES – The Qualified Inspector shall be trained in all the inspection and maintenance practices necessary for keeping the Erosion and Sediment Controls that are used onsite in good working order. They will also be trained in the completion of, initiation of actions required by, and the filing of the inspection forms. Documentation of Qualified Inspector training will be kept on site with the SWPPP.

4. INSPECTION PROCEDURES - Inspections must include all areas of the site disturbed by Construction Activities and areas used for storage of materials that are exposed to precipitation. Qualified Inspectors must look for evidence of, or the potential for, pollutants entering the storm water conveyance system. Erosion and Sediment Control measures identified in the SWPPP must be observed to ensure proper operation. Discharge locations must be inspected to ascertain whether Erosion and Sediment Control measures are effective in preventing significant impacts to Waters of the United States, where accessible. Where discharge locations are inaccessible, nearby downstream locations must be inspected to the extent that such inspections are practicable. Locations where vehicles enter or exit the site must be inspected for evidence of off-site tracking. The following inspection and maintenance practices will be used to maintain Erosion and Sediment Controls and stabilization measures:

a. All control measures will be inspected at least at the frequency identified in this Section. The minimum inspection frequency shall be once every seven (7) calendar days.
b. All measures will be maintained in good working order; if repairs or other measures are found to be necessary, they will be initiated within 24 hours of report, and completed within 48 hours of report and documented with photos.
c. Built up sediment will be removed from silt fence when it has reached 25% of the height of the fence.
d. Silt fences will be inspected for depth of sediment, tears, etc., to see if the fabric is securely attached to the fence posts, and to see that the fence posts are securely in the ground.
e. Temporary and permanent seeding and all other stabilization measures will be inspected for bare spots, washouts, and healthy growth.
f. An Inspection Report (Appendix J) will be completed after each inspection. Copies of the report forms to be completed by the Qualified Inspector(s) are included in this SWPPP.
g. Disturbed Areas and materials storage areas will be inspected for evidence of or potential for pollutants entering stormwater systems.
h. Report to U.S. Environmental Protection Agency, or NYSDEC within 24 hours any noncompliance with the SWPPP that will endanger public health or the environment. Follow up with a written report within 5 days of the noncompliance event. The following events require 24-hour reporting: a) any unanticipated bypass which exceeds any effluent limitation in the permit, b) any upset which exceeds any effluent limitation in the permit, and c) a violation of a maximum daily discharge limitation for any of the pollutants listed by the EPA in the permit to be reported within 24 hours. The written submission must contain a description of the non-compliance and its cause; the period of non-compliance, including exact dates and times, and if the non-compliance has not been corrected, the anticipated time it is expected to continue; and steps taken or planned to reduce, eliminate, and prevent recurrence of the non-compliance.
i. Spills or Releases of Hazardous Substances or Oil in excess of reportable quantities (as established under 40 CFR Part 110, 40 CFR Part 117 or 40 CFR Part 302) must be reported.

5. DISTURBING MORE THAN 5 ACRES AT ONE TIME – The owner or operator of a construction activity shall not disturb greater than five (5) acres of soil at any more time without prior written authorization from the NYSDEC or, in areas under the jurisdiction of a regulated, traditional land use control MS4 (provided the regulated, traditional land use control MS4 is not the owner or operator of the construction activity). At a minimum, the owner or operator must comply with the following requirements in order to be authorized to disturb greater than five (5) acres of soil at any one time:

   a. The owner or operator shall have a qualified inspector conduct at least two (2) site inspections in accordance with Pat IV.C. of this permit every seven (7) calendar days, for as long as greater than five (5) acres of soil remain disturbed. The two (2) inspections shall be separated by a minimum of two (2) full calendar days.

b. In areas where soil disturbance activity has temporarily of permanently ceased, the application of soil stabilization measures must be initiated by the end of the next business day and completed within seven (7) days from the date the current soil disturbance activity ceased. The soil stabilization measures selected shall be in conformance with the technical standard, New York State Standards and Specifications for Erosion and Sediment Control, dated November 2016.
c. The owner or operator shall prepare a phasing plan that defines maximum disturbed area per phase and shows required cuts and fills.
d. The owner or operator shall install any additional site specific practices needed to protect water quality.

6. MONITORING – There are no monitoring requirements required under this SWPPP and NOI coverage.

7. THIRD PARTY INSPECTIONS – Where required or requested by the Operator, third party inspections by the design engineer shall be in addition to and shall not replace inspections by the Contractor (Qualified Inspector). The third-party inspector shall complete and sign any inspection report and include a copy of the report in the SWPPP following each inspection.

8. RECORDKEEPING - It is imperative that documentation of the inspection and maintenance of all erosion and sediment control measures as soon as possible after the inspection and/or maintenance is completed. The inspection reports identify any incidents of non-compliance with the permit conditions. Where a report does not identify any incidents of non-compliance, the report must contain a certification that the Project is in compliance with the SWPPP and the Construction General Permit or other applicable State Permit. The report must be signed in accordance Part VII.H of the General Permit (GP-0-25-001). These records are used to prove that the required inspection and maintenance were performed and shall be placed in the SWPPP Ledger. In addition to inspection and maintenance reports, records should be kept of the Construction Activities that occur on the site. The Contractor shall retain copies of the SWPPP, all reports and data for a minimum of **five (5) years** after the project is complete in paper and CD format.

The forms found in this SWPPP shall be used by the Qualified Inspector(s) to inventory and report the condition of each measure to assist in maintaining the erosion and sediment control measures in good working order. The following list identifies the required Inspection and Maintenance documentation and record keeping that must be maintained by the Contractor under this SWPPP:

Appendix J	**Inspection Report**
Appendix K	**Stabilization Schedule**
Appendix L	**Implementation Schedule**
Appendix M	**Modification Log & Report**
Appendix N	**Final Stabilization/Notice of Termination Checklist**
Appendix O	**Reportable Quantity Release Form**
Appendix P	**Project Rainfall Log**

These report forms shall become an integral part of the SWPPP and shall be made readily accessible to governmental inspection officials, the Operator's Engineer, and the Operator for review upon request during visits to the Project site. In addition, copies of the reports shall be provided to any of these persons, upon request, via mail or facsimile transmission. Inspection and maintenance report forms are to be maintained by the permittee for five years following the final stabilization of the site.

9. OTHER RECORD KEEPING REQUIREMENTS - The Contractor shall keep the following records related to Construction Activities at the site:

   - Dates when major grading activities occur and the areas which were graded
   - Dates and details concerning the installation of structural controls
   - Dates when Construction Activities cease in an area
   - Dates when stabilization measures are initiated
   - Dates when an area is stabilized, either temporarily or permanently
   - Dates of rainfall and the amount of rainfall
   - Dates and descriptions of the character and amount of any spills of Hazardous Substances or Oil
   - Records of reports filed with regulatory agencies if reportable quantities of Hazardous Substances or Oil spilled

j. SWPPP MODIFICATIONS: The inspection report should also identify if any revisions to the SWPPP are warranted due to unexpected conditions. The SWPPP is meant to be a dynamic working guide that is to be kept current and amended whenever:

1. There is a change in design, construction, operation, or maintenance at the construction site that has or could have a significant effect on the discharge of pollutants to the Waters of the United States that has not been previously addressed in the SWPPP. In addition to modifying the SWPPP, the site map may also require an amendment.

2. Inspections or investigations by site staff, or by local, state or federal officials, determine that the discharges the SWPPP is ineffective in eliminating or significantly minimizing pollutants in storm water discharges from the construction site. Modifications that are the result of an inspection must be initiated within 24 hours and completed within 48 hours.

3. Based on the results of an inspection, it must be modified as necessary to include additional or modified BMPs designed to correct problems identified. Revisions to the SWPPP must be completed within seven (7) calendar days following the inspection.

4. There is a release containing a Hazardous Substance or Oil in an amount equal or in excess of a reportable quantity established under either 40 CFR Part 110, 40 CFR Part 117 or 40 CFR Part 302 occurs during a 24-hour period. Revisions to the SWPPP must be completed within seven (7) calendar days of knowledge of the release.

Any such changes to the SWPPP must be made in writing on the Modification Report (Appendix M) within 7 days of the date such modification or amendment is made. Changes must also be drawn on the Progress Drawing.

k. FINAL STABILIZATION AND TERMINATION OF PERMIT COVERAGE: A site can be considered finally stabilized when all soil disturbing activities have been completed and:

1. A uniform perennial vegetative cover with a density of **80%** for the unpaved areas and areas not covered by permanent structures has been established or equivalent permanent stabilization measures have been established.
2. The facility no longer discharges storm water associated with Construction Activities.
3. A Notice of Termination (NOT) form filed by the Operator(s) with the NYSDEC. The NOT must be submitted within 30 days of final stabilization.

II. PROJECT NAME AND LOCATION

Windows On Main

Hudson River Housing
448 Main St.
Poughkeepsie, NY 12601

UTM 18: Easting: 589912.473487, Northing: 4617124.231495
Longitude: -73.919386, Latitude: 41.700826

A general location map with enough detail to identify the location of the construction site, the receiving waters within one (1) mile of the site (if applicable) is included in Appendix B.

III. OPERATOR'S NAME AND ADDRESS

HUDSON RIVER HOUSING
313 Mill Street
Poughkeepsie, NY 12601
(845) 454-5176 Fax: (845) 485-1641
Hudsonriverhousing.org

IV. PROJECT DESCRIPTION

This SWPPP is for the proposed upgrades for the existing parking area at the Hudson River Housing complex located on 448 Main St. The proposed project includes the demolition of existing building and parking area and replacement with a new building and parking area (of reduced size); the proposed plans will result in an overall reduction in impervious surfaces by 40%. Other improvements include pedestrian sidewalk/pavement, a rear (south) entrance for vehicle traffic, and a playground area.

The total project disturbance area is approximately 1.66 acres. The estimated time for completion of the construction on the project is 365 calendar days. General soil disturbing activities will include:

- Construction of temporary construction exit points and erosion control devices
- Minor clearing and grubbing
- Minor regrading
- Installation of storm sewer pipes, inlets, and storm water structures
- Construction of pervious asphalt parking lots, driveways, and sidewalks
- Final grading

V. EXISTING SITE CONDITIONS

The project site tributary area is approximately 2.67 acres.

The topography of the projects site ranges from elevations 182 to 196 feet. The site has slopes ranging from 0% to 7%; the majority of the site is between 1% and 3% and gently slopes down towards the north. Runoff is conveyed via overland shallow sheet flow and shallow concentrated flow until it is collected in a catch basin and discharges to the municipal collection system offsite.

VI. NAME OF RECEIVING WATERS

The site eventually discharges into Falkill Creek via the municipal underground system.

VII. DESCRIPTION OF SOILS

Soil Types within the Subject Area are summarized in Table I

Table I
Existing Soil Types

Symbol	Soil Name	Hydrologic Soil Group
DxB	Dunkirk silt loam, 3 to 8 percent slopes	C
Ur	Urban Land	D (assumed)

More information pertaining to soils (including approximate boundary) can be found in the Appendix C (soil mapping) section of this report as well as in Appendix D (watershed mapping).

VIII. EROSION AND SEDIMENT CONTROLS

a. Temporary Structural Practices, Permanent Structural Practices, Temporary Stabilization Practices, Permanent Stabilization Practices

The project will utilize temporary and permanent erosion and sediment control practices to prevent sediment from leaving the project area. A list of the practices anticipated are as follows:

Temporary Structural					
	BMP	**Notes**		**BMP**	**Notes**
☒	Inlet Protection		☐	Brush Barrier	
☐	Outlet Protection		☐	Temporary Stream Crossing	
☒	Perimeter Protection		☐	Pipe Slope Drain	
☒	Stabilized Construction Entrance/Exit		☐	Wind Fence	
☐	Stone Staging Area		☐	Temporary Diversion Channels	
☐	Temporary Sediment Basin		☐	Temporary Diversion Berms	
☒	Temporary Gravel and Riprap Sediment Trap		☐	Other	
☐	Temporary Rock Dam Sediment Trap		☐	Other	
☐	Check Dam		☐	Other	
☒	Sediment Fence		☐		
☒	Temporary Seeding		☐	Chemical Stabilization	
☒	Temporary Mulching		☐	Other	
☐	Rolled Erosion Control Product (RECP)	**1 on 3 slope or greater**	☐	Other	
☐	Slope Tracking (Soil Roughening)		☐	Other	
☒	Watering to Minimize Wind Erosion		☐	Other	

Permanent Stabilization					
	BMP	**Notes**		**BMP**	**Notes**
☐	RECP (all slopes exceeding 3:3 (3 horizontal to 1 vertical)		☐	Vegetation Protection	
☒	Permanent Seeding		☐	Sod	
☒	Permanent Planting (vegetative landscaping)		☐	Other	
☒	Mulching		☐	Other	
Permanent Structural					
	BMP	**Notes**		**BMP**	**Notes**
☐	Outlet Protection		☐	Stormwater Channel	
☒	Storm Drainage System		☐	Retaining Wall	
☒	Curb		☐	Gradient Terrace	
☐	Stormwater Pond		☐	Stormwater Retention Pond	
☐	Stormwater Infiltration		☐	Stormwater Filtration	
☐	Dry Swale		☐	Bio Retention Basin	
☐	Dry Well		☐	Other	
☐	Other		☐	Other	

b. Sequence of Major Construction Activities

The Contractor will be responsible for implementing the following Erosion and Sediment Control and Storm Water Management control measures. The Contractor may designate these tasks to certain subcontractors as he sees fit, but the ultimate responsibility for implementing these controls and ensuring their proper functioning remains with the Contractor. The order of activities will be as follows (refer to the plan set bound separately from this SWPPP for details):

Construction Sequence (Note – Should match sequence on SWPPP plans)

1. Construct stabilized construction entrance/exit at locations designated on plans.
2. Install perimeter silt fence.
3. Have a qualified professional conduct an assessment of the site prior to the commencement of construction and certify in an inspection report that the appropriate erosion and sediment controls described in the SWPPP and required by the NYSDEC permit have been adequately installed or implemented to ensure overall preparedness of the site for the commencement of construction.
4. Begin clearing and grubbing operations.

5. Strip topsoil and stockpile in a location acceptable to construction manager. When stockpile is complete, install perimeter silt fence around stockpile, seed surface with 100% perennial ryegrass mixture at a rate of 2-4 lbs. per 1000 sf. Apply 90-100 lbs per 1000 sf of mulch.
6. Commence earthwork cut and fills. The work shall be progressed to allow a reasonable transfer of cut and fill earth for rough grading and earth moving. The contractor will be given some latitude to vary from the following schedule in order to meet the field conditions encountered. Contractor shall review variations to SWPPP with design engineer and qualified professional prior to implementation. All changes to SWPPP drawings must be documented within onsite SWPPP.
7. Stabilize all areas as soon as practicable, idle in excess of 7 days and in which construction will not commence with 14 days.
8. Following rough grading, utility installation should begin, trench excavation/backfill areas should be stabilized progressively at the end of each workday with seed and straw mulch at a rate of 100% perennial rye grass at 2-4 lbs/1000 sf mulched at 90-100 lbs/1000 sf.
9. Construct all curb inlets, area inlets, and storm sewer manholes, as shown on the plans.
10. Install inlet/outlet protection at the locations of all grade inlets, curb inlets, and at the ends of all exposed storm sewer pipes prior to final paving.
11. Finish grade and pavement subgrade preparation.
12. As landscaped areas are brought to grade, stabilize with topsoil, seeding and mulching per specifications.
13. Asphalt paving and concrete work.
14. Remove temporary construction exits only prior to pavement construction (these areas are to be paved last).
15. The developer/owner/operator shall have a qualified professional conduct an assessment of the site and final report to determine all permanent stormwater measures have been installed per plans and 80% uniform germination/stabilization has been achieved prior to the removal of all remaining temporary erosion and sediment control devices.

CPL
ARCHITECTURE
ENGINEERING
PLANNING
CPLteam.com

IX. STORM WATER MANAGEMENT

A. METHODOLOGY

Quality: With an overall reduction in impervious surfaces (within the project site) from existing to proposed conditions of over 40%, the proposed development meets the NYSDEC Stormwater Design Manual Chapter/Section 9.2.1 Condition 'I' to satisfy the Water Quality Requirements. See Appendix R for the pre-development versus post-development impervious condition mapping and calculations.

Quantity: HydroCAD 10.00-24 (40 node s/n 00475) by HydroCAD Software Solutions LLC was used to model the proposed condition for determining the Water Quality Peak Flow Rate. This program simulates the USDA Soil Conservations Service's TR-20 hydrologic model to analyze discharges from drainage areas from the combined proposed impervious surfaces.

The parameters required to calculate stormwater runoff are area, curve number, and time of concentration. The drainage area was evaluated using the guidelines described in USDA Soil Conservation Service's TR-55 to determine the curve number. A minimum time of concentration value was used.

The runoff curve number (CN) is based on a weighted average of ground cover and soil type. The underlying soil types are described in county soil maps. Site and grading plans and survey maps outline existing and proposed ground cover. A combined CN was used for all impervious areas that was used to determine the P_{90} calculated rainfall value.

Time of concentration (Tc) represents the amount of time it takes for runoff to travel from the hydraulically most distant point of the watershed to the point of analysis. Surface roughness, slope, channel shape and flow patterns are the factors that affect the time of concentration. Stormwater runoff flows through the drainage area as sheet flow, shallow concentrated flow, open channel flow, or concentrated flow (such as in storm sewers). For this report, a minimum time of concentration was used for pre-development conditions; the post-development condition Tc pathing exceeded the 6 minute minimum.

B. EXISTING CONDITIONS

WINDOWS ON MAIN

The existing area to be disturbed comprises approximately 1.66 acres. The area to be redeveloped consists of approximately 1.5 acres of impervious building, parking, and sidewalk surfaces. One driveway connects the complex and the parking lot to Cannon Street to the south. As evidenced by the acreage listed, the majority of the site to be developed is impervious. One section of the site (to the east) is a grassy area with contours indicating flow towards the site.

The overall pre-development condition drainage area is approximately 2.67 acres and incorporates portions of adjacent properties that flow towards the site. Cannon Street (to the north of the site) is the limit of the watershed as flow north of the curb will not contribute to the developed area. See Appendix R.

Table II
Existing Conditions Summary

Area	Size (ac)
Project Area	1.66
Impervious	1.50

C. PROPOSED CONDITIONS

WINDOWS ON MAIN

The proposed disturbed area for redevelopment comprises a total of 1.66 acres. The site will include redevelopment for the construction of the new building, parking lot, driveways, sidewalks, and a playground area to the east of the parking lot. This redevelopment will reduce the total site impervious area by 40%. Pervious parking areas and a conversion of existing parking to greenspace are proposed.

The overall watershed associated with the post-development condition modelling matches that of the existing/pre-development condition.

All areas to be converted from impervious to pervious will be treated with soil restoration measures outlined in the stormwater management design manual.

Table III summarizes the hydrologic characteristics of the drainage areas described above. See Appendix R for computations for the proposed drainage conditions.

Table III
Proposed Conditions Summary

Area	Size (ac)
Total Disturbed	1.66
Impervious	0.87

X. STORMWATER MANAGEMENT & SPDES STORMWATER PERMIT FOR CONSTRUCTION ACTIVITY PHASE II REQUIREMENTS

State Pollutant Discharge Elimination System (SPDES)
Since the subject site will have land disturbance of more than 1-acre, a State Pollutant Discharge Elimination System (SPDES) Stormwater Permit for Construction will be obtained as part of the project. A Storm Water Pollution Prevention Plan (SWPPP) will be developed in accordance with the EPA Phase II regulations. The SWPPP will be in accordance with the New York State DEC Guidelines and will meet the following criteria as the principal objectives contained in an approved SWPPP.

1) Reduction or elimination of erosion and sediment loading to waterbodies during construction activities.
2) Control the impact of storm water runoff on the water quality of the receiving waters.
3) Control the increase volume and peak runoff rate of runoff during and after construction.
4) Maintenance of storm water controls during and after completion of construction.

The aforementioned objectives will be accomplished by incorporating several of the design criteria outlined within the Technical Guidelines provided by New York State Department of Environmental Conservation, Stormwater Management Design Manual (2025) and summarized below.

A. WATER QUALITY VOLUME

With an overall reduction in impervious surfaces (within the project site) from existing to proposed conditions of over 40%, the proposed development meets the NYSDEC Stormwater Design Manual Chapter/Section 9.2.1 Condition 'I' to satisfy the Water Quality Requirements. See Appendix R for the pre-development versus post-development impervious condition mapping and calculations. No new permanent water quality volume practices are required. See Appendix R for the pre and post-development watershed mapping (with impervious cover calculations).

B. PEAK RUNOFF RATES

With the reduction of impervious cover from pre-development conditions to post-development conditions, peak runoff rates for the 1-yr, 10-yr, and 100-yr 24hr storm events were achieved without the need for additional quantity control practices. The table below provides a comparison of pre-development to post-development peak runoff rates. See Appendix U for the HydroCAD modeling results. It should be noted that the minimum Tc of 6 minutes was applied only to the pre-development condition model and therefore the flow rate disparities shown are conservative.

Table IV
Peak Runoff Flow Comparison (CFS)

Storm Event	Pre-Dev	Post-Dev
1-yr	5.71	3.86
10-yr	11.28	8.59
100-yr	20.26	16.47

XI. SUMMARY OF FINDINGS

A. SUMMARY OF RESULTS

The proposed work may be classified as a redevelopment project and will result in a net reduction of impervious area by 40% thereby satisfying all Quality requirements. Similarly, there is a reduction of stormwater discharge from the site across all storm events analyzed.

XII. OTHER CONTROLS

a. Off-Site Vehicle Tracking:

A stabilized construction entrance/exit will be provided at each entrance used for construction access to help reduce vehicle tracking of sediments. The paved streets adjacent to the site entrance will be inspected daily and swept as necessary to remove any excess mud, dirt, or rock tracked from the site. Dump trucks hauling material from the construction site will be covered with a tarpaulin. The job Contractor's Superintendent will be responsible for seeing that these procedures are followed.

b. Excavation Spoil Materials:
Excavation spoil materials may be generated during excavations including, but not limited to footings and utilities installation. These materials must be properly managed to prevent them from contributing to storm water discharges. The materials generated from the development of this Project will be managed by the following method: Stockpiled on-site, the general site contractor to specify location and provide erosion control for excavated spoil materials.

c. Dust Control:
Minimizing wind erosion and controlling dust will be accomplished by one or more of the following methods
- Covering 30% or more of the soil surface with a non-erodible material.
- Roughening the soil to produce ridges perpendicular to the prevailing wind. Ridges should be about six (6) inches in height.
- Frequent watering of excavation and fill areas.
- Providing gravel or paving at entrance/exit drives, parking areas and transit paths.

d. Equipment Service Area:
The Contractor shall identify an area on the Erosion and Sediment Control Plan for equipment cleaning, maintenance and repair. This area shall be protected by a temporary perimeter berm preventing all surface runoff from leaving the area, or equivalent measure, and shall be located no closer than 100' from any Waters of the United States or state, and shall be located no closer than 50' from any storm inlet. External washing of trucks and other construction vehicles must be confined to this area. No engine degreasing or asphalt equipment or tool washing is permitted.

e. Material Stockpiles:
Stormwater runoff to and from material stockpiles shall be controlled to prevent materials from creating a diversion of surface water to disturbed soils or from entering the surface water. Topsoil stockpiles shall be surrounded with perimeter sediment control measures such as silt fence and be covered with non-erosive material as soon as practicable but no longer than 14 days after completion of the pile. Non-erosive material may include temporary seeding with straw mulch and tackifier, Mulch, or other material providing suitable cover.

f. Masonry Mixing Area:
Non-stormwater discharges into storm drainage systems or waterways containing slurries from concrete or mortar mixing operations shall not be permitted. Masonry mixing areas shall be located a minimum distance of 100 linear feet from drainage ways, inlets and surface waters and all storm water runoff from these areas shall be contained by a berm or other measures. Run-on water to these areas will be diverted to prevent mixing of clean water and water contaminated with concrete slurry.

XIII. COMPLIANCE WITH OTHER STATE AND LOCAL REGULATIONS

At a minimum, the Contractor will obtain copies of any and all local and state regulations which are applicable to Storm Water Management, Erosion and Sediment Control, and pollution minimization at this Project and will comply fully with such regulations. The Contractor will submit written evidence of such compliance if requested by the Operator or any agent of a regulatory body. The Contractor will comply with all conditions of the *NYSDEC* General Permit for Stormwater Discharges from Construction Activities including the conditions related to maintaining the SWPPP and evidence of compliance with the SWPPP at the Project and allowing regulatory personnel access to the Project and to records in order to determine compliance. The Contractor shall also comply with any additional or more stringent requirements imposed by the permit issued by an approved state storm water program, or with permits issued, or requirements imposed by the Town to which the Project discharges storm water. Requirements with which the Contractor must comply include installation of post-construction measures required by the State, County, or City.

XIV. MATERIALS MANAGEMENT PLAN

a. Progress Drawing:
A Progress Drawing consisting of a print of the Erosion and Sediment Control Plans shall be posted inside the job trailer wall. The Progress Drawing will be used to record the locations of the Job Trailer, Sanitary Waste Facilities, Solid Waste Facilities, Fuel Storage Area, Equipment Service Area, and Concrete Washout Pit. Any time any of these facilities are relocated on the site, a new location will be noted on the Progress Drawing and a Modification Report (Appendix M) will be prepared.

b. Materials Covered:
The following materials or substances may be present onsite during construction:

Concrete/Additives/Wastes	Cleaning solvents
Petroleum based products	Paints/Solvents
Solid and construction wastes	Sanitary wastes
Soil stabilization additives	

c. Materials Management Practices:
The following are the material management practices that will be used to reduce the risk of spills or other accidental exposure of materials and substances to stormwater runoff. The Contractor's Superintendent will be responsible for ensuring that these procedures are followed:

1. Good Housekeeping:
The following good housekeeping practices will be followed onsite during construction:
   a) An effort will be made to store only enough products required to do the job.
   b) All materials stored onsite will be stored in a neat, orderly manner and, if possible, under a roof or in a containment area. At a minimum, all containers will be stored with their lids on when not in use. Drip pans shall be provided under all dispensers.
   c) Products will be kept in their original containers with the original manufacturer's label in legible condition.
   d) Substances will not be mixed with one another unless recommended by the manufacturer.
   e) Whenever possible, all of a product will be used up before disposing of the container.
   f) Manufacturer's recommendations for proper use and disposal will be followed.
   g) The Contractor's Superintendent will be responsible for daily inspections to ensure proper use and disposal of materials.

2. Hazardous Substances:
These practices will be used to reduce the risks associated with Hazardous Substances. Material Safety Data Sheets (SDS) for each product with hazardous properties that is used at the Project will be obtained and used for the proper management of potential wastes that may result from these products. A SDS will be posted in the immediate area where such product is stored and/or used and another copy of each SDS will be maintained in the job trailer at the Project. Each employee who must handle a Hazardous Substance will be instructed on the use of SDS sheets and the specific information in the applicable SDS for the product he/she is using, particularly regarding spill control techniques.
   a) Products will be kept in original containers with the original labels in legible condition.
   b) Original labels and SDS will be procured and used for each product.
   c) If surplus product must be disposed, manufacturer's and local/state/federal required methods for proper disposal must be followed.

3. Hazardous Waste:
It is imperative that all Hazardous Waste be properly identified and handled in accordance with all applicable Hazardous Waste Standards, including the storage, transport and disposal of the Hazardous Wastes. There are significant penalties for the improper handling of Hazardous Wastes. It is important that the Site Superintendent seeks appropriate assistance in making the determination of whether a substance or material is a Hazardous Waste. For example, Hazardous Waste may include certain Hazardous Substances, as well as pesticides, paints, paint solvents, cleaning solvents, pesticides, contaminated soils, and other materials, substances or chemicals that have

been discarded (or are to be discarded) as being out-of-date, contaminated, or otherwise unusable, and can include the containers for those substances; other materials and substances can also be or become Hazardous Wastes. However, the Contractor's Superintendent is also responsible for ensuring that all site personnel are instructed as to these Hazardous Waste requirements and also that the requirements are being followed.

4. Product Specific Practices:
The following product specific practices will be followed on the job site:

a) Petroleum Products:
All onsite vehicles will be monitored for leaks and receive regular preventative maintenance to reduce the chance of leakage. Petroleum products will be stored in tightly sealed containers which are clearly labeled. Petroleum storage tanks shall be located at minimum 100 linear feet from drainage ways, inlets and surface waters. Maximum total aggregate above ground storage capacity (for the total permit area) shall not exceed 1,320 gallons (which includes both bulk and equipment operational storage volumes in fuel tanks 55 gallons and greater). Total aggregate petroleum storage exceeding 1,320 gallons shall require preparation, certification (using a Professional Engineer or providing a Self-Certified SPCC Plan if applicable) and implementation of a Spill Prevention Control and Countermeasures (SPCC) Plan. The SPCC Plan must be prepared and fully implemented prior to the commencement of work. The SPCC Plan, if needed, will be furnished by the Contractor. **Any petroleum storage tanks stored onsite will be located within a containment area that is designed with an impervious surface between the tank and the ground. The secondary containment must be designed to provide a containment volume that is equal to 110% of the volume of the largest tank. Any mobile petroleum tank shall be parked in a vehicular service area surrounded by a berm that provides a containment volume that is equal to 110% of the volume of the largest tank.** Containment must provide sufficient volume to contain expected precipitation and 110% volume of the largest tank. Accumulated rainwater or spills from containment areas are to be promptly pumped into a containment device and disposed of properly by a licensed Hazardous Waste transporter. Drip pans shall be provided for all dispensers. Any asphalt substances used onsite will be applied according to the manufacturer's recommendations. The location of any fuel tanks and/or equipment storage areas must be identified on the PROGRESS DRAWING by the Contractor once the locations have been determined.

b) Fertilizers:
Fertilizers will be applied only in the minimum amounts recommended by the manufacturer. Once applied, fertilizer will be worked in the soil to limit exposure to storm water. Storage will be in a covered shed. The contents of any partially used bags of fertilizer will be transferred to a sealable plastic bin to avoid spills.

c) Paints, Paint Solvents, and Cleaning Solvents:
All containers will be tightly sealed and stored when not in use. Excess paint and solvents will not be discharged to the storm sewer system but will be properly

disposed of according to manufacturer's instructions or state and federal regulations.

d) Concrete Wastes:
Concrete trucks will be allowed to wash out only when necessary, but only in specifically designated diked and impervious washouts which have been prepared to prevent contact between the concrete wash and storm water. Surplus concrete is to be returned to the supplier with the truck. Waste generated from concrete wash water shall not be allowed to flow into drainage ways, inlets, receiving waters or highway right of ways, or any location other than the designated concrete washout. Waste concrete may be poured into forms to make riprap or other useful concrete products. Proper signage designating the “Concrete Washout” shall be placed near the facility. Concrete Washouts shall be located at minimum 100 linear feet from drainage ways, inlets and surface waters. Concrete washout areas cannot be located in a jurisdictional wetland area.

The hardened residue from the concrete wash out areas will be disposed of in the same manner as other non-hazardous construction waste materials or may be broken up and used on site as deemed appropriate by the Contractor. Maintenance of the washout is to include removal of hardened concrete. The Facility shall have sufficient volume to contain all the concrete waste resulting from washout and a minimum freeboard of 12 inches. Facility shall not be filled beyond 95% capacity and shall be cleaned out once 75% full unless a new facility is constructed. The Contractor’s Superintendent will be responsible for seeing that these procedures are followed.

Saw-cut Portland Cement Concrete (PCC) slurry shall not be allowed to enter storm drains or Watercourses. Saw-cut residue should not be left on the surface of pavement or be allowed to flow over and off pavement. Residue from saw-cutting and grinding shall be collected by vacuum and disposed of in the concrete washout facility.

The Project may require the use of multiple concrete wash out areas. These concrete wash out areas are to be made available to all trades and subcontractors working on the Project. The Contractor may designate certain wash out areas for particular trades or subcontractors, but the Contractor is responsible for the management of all concrete washout areas on the Project. All concrete wash out areas will be located in an area where the likelihood of the area contributing to storm water discharges is negligible. If required, additional BMPs must be implemented to prevent concrete wastes from contributing to storm water discharges. The location of concrete wash out area(s) must be identified on the PROGRESS DRAWING by the Contractor once the locations have been determined.

e) Solid and Construction Wastes:
All waste materials will be collected and stored in an appropriately covered container and/or securely contained metal dumpster rented from a local waste management company which must be a licensed solid waste management

company. The dumpster will comply with all local and state solid waste management regulations.

All trash and construction debris from the site will be deposited in the dumpster. The dumpster will be emptied a minimum of once per week or more often if necessary. Once building construction has commenced, the dumpster will be emptied a minimum of once per week or when 95% full, or more often if necessary, to prevent over-flow and the trash will be hauled to a landfill. No construction waste materials will be buried on site. All personnel will be instructed regarding the correct procedures for waste disposal.

All waste dumpsters and roll-off containers will be located in an area where the likelihood of the containers contributing to storm water discharges is negligible. Solid waste containers shall be located no less than 50 feet from any storm inlet, drainage way, or surface water. If required, additional BMPs must be implemented, such as gravel bags, wattles, dikes, berms, and fences around the base to prevent wastes from contributing to storm water discharges. The location of waste dumpsters and roll-off containers must be identified on the PROGRESS DRAWING by the Contractor once the locations have been determined.

f) Sanitary Wastes:
A minimum of one portable sanitary unit will be provided for every ten (10) workers on the site. All sanitary waste will be collected from the portable units a minimum of one time per week by a licensed portable facility provider in complete compliance with local and state regulations.

All sanitary waste units will be located in an area where the likelihood of the unit contributing to storm water discharges is negligible. Additional containment BMPs must be implemented, such as gravel bags or specially designed plastic skid containers around the base, to prevent wastes from contributing to storm water discharges. The location of sanitary waste units must be identified on the PROGRESS DRAWING by the contractor once the locations have been determined.

g) Contaminated Soils:
Any contaminated soils (resulting from spills of Hazardous Substances or Oil or discovered during the course of construction) which may result from Construction Activities will be contained and cleaned up in accordance with applicable state and federal regulations. Contaminated soils not resulting from Construction Activities, or which pre-existed Construction Activities, but which are discovered by virtue of Construction Activities, should be reported in the same manner as spills, but with sufficient information to indicate that the discovery of an existing condition is being reported. If there is a release that occurs by virtue of the discovery of existing contamination, this should be reported as a spill, if it otherwise meets the requirements for a reportable spill.

5. Spill Prevention and Response Procedures:
   The Contractor will train all personnel for spill prevention, and also for proper handling and cleanup of spilled Hazardous Substances or Oil. No spilled Hazardous Substances or Oil will be allowed to come in contact with storm water discharges. If such contact occurs, the storm water discharge will be contained on site until appropriate measures in compliance with state and federal regulations are taken to dispose of such contaminated storm water. It shall be the responsibility of the Contractor's Superintendent to be properly trained, and to train all personnel in spill prevention and clean up procedures.
   In order to prevent or minimize the potential for a spill of Hazardous Substances or Oil to come into contact with storm water, the following steps will be implemented:
   a) All Hazardous Substances or Oil (such as pesticides, petroleum products, fertilizers, detergents, construction chemicals, acids, paints, paint solvents, cleaning solvents, additives for soil stabilization, concrete curing compounds and additives, etc.) will be stored in a secure location, with their lids on, preferably under cover, when not in use.
   b) The minimum practical quantity of all such materials will be kept at the Project.
   c) A spill control and containment kit (containing, for example, absorbent materials, acid neutralizing powder, brooms, dust pans, mops, rags, gloves, goggles, plastic and metal trash containers, etc.) will be provided at the storage site.
   d) Manufacturer's recommended methods for spill cleanup will be clearly posted and site personnel will be trained regarding these procedures and the location of the information and cleanup supplies.
   e) It is the Contractors responsibility to ensure that all Hazardous Waste discovered or generated at the Project site is disposed of properly by a licensed hazardous material disposal company. The Contractor is responsible for not exceeding Hazardous Waste storage requirements mandated by the EPA or state and local authority.

6. In the event of a spill of Hazardous Substances or Oil, the following procedures must be followed:
   a) All measures must be taken to contain and abate the spill and to prevent the discharge of the Hazardous Substance or Oil to storm water or off-site. (The spill area must be kept well ventilated, and personnel must wear appropriate protective clothing to prevent injury from contact with the Hazardous Substances.)
   b) If the release is equal to or in excess of a reportable quantity, the SWPPP must be modified within seven (7) calendar days of knowledge of the discharge to provide a description of the release, the circumstances leading to the release, and the date of the release. The SWPPP must identify measures to prevent the recurrence of such releases and to respond to such releases. The form in Appendix O must be completed in accordance with this requirement.

XV. CONTROL OF NON-STORM WATER DISCHARGES

Certain types of discharges are allowable under the NYSDEC General Permit for Stormwater Discharges from Construction Activities, and it is the intent of this SWPPP to allow such discharges. These types of discharges will be allowed under the conditions that no pollutants will be allowed to come in contact with the water prior to or after its discharge. The control measures which have been outlined previously in this SWPPP will be strictly followed to ensure that no contamination of these non-storm water discharges takes place. The following non-storm water discharges are allowed by the NYSDEC and may occur at the Project:

1. Discharges from fire-fighting activities;
2. Fire hydrant flushings;
3. Waters used to wash vehicles where detergents are not used;
4. Water used to control dust;
5. Potable water including uncontaminated water line flushings;
6. Routine external building wash down that does not use detergents;
7. Pavement wash waters where spills or leaks of toxic or hazardous materials have not occurred (unless all spilled material has been removed) and where detergents are not used;
8. Uncontaminated air conditioning or compressor condensate;
9. Uncontaminated ground water or spring water;
10. Foundation or footing drains where flows are not contaminated with process materials such as solvents;
11. Uncontaminated excavation dewatering;
12. Landscape irrigation

XVI. HISTORICAL PROPERTIES

An initial screening indicated that there are no places or properties which are listed or would be eligible for listing on the State or National Register of Historic Places that will be impacted by this construction. The Preparer of the SWPPP has submitted an inquiry with The New York State Historic Preservation Office (SHPO) in order to confirm that the site does not fall within an archeological sensitive area. Once confirmed, a “SHPO No Impact” letter will be provided in Appendix T.

XVII. INDUSTRIAL ACTIVITIES

There are no discharges planned from industrial activities as part of this project.

XVIII. ENHANCED PHOSPHORUS REMOVAL STANDARDS

This project is not required to provide enhanced phosphorus removal practices.

CPL
ARCHITECTURE
ENGINEERING
PLANNING
CPLteam.com

This page intentionally left blank

Appendix B
Project Location Map

This page intentionally left blank

CPL
ARCHITECTURE
ENGINEERING
PLANNING
CPLteam.com

Project Location Map

Address:
448 Main St.
Poughkeepsie, NY 12601
UTM 18: Easting: 589912.473487, Northing: 4617124.231495
Longitude: -73.919386, Latitude: 41.700826

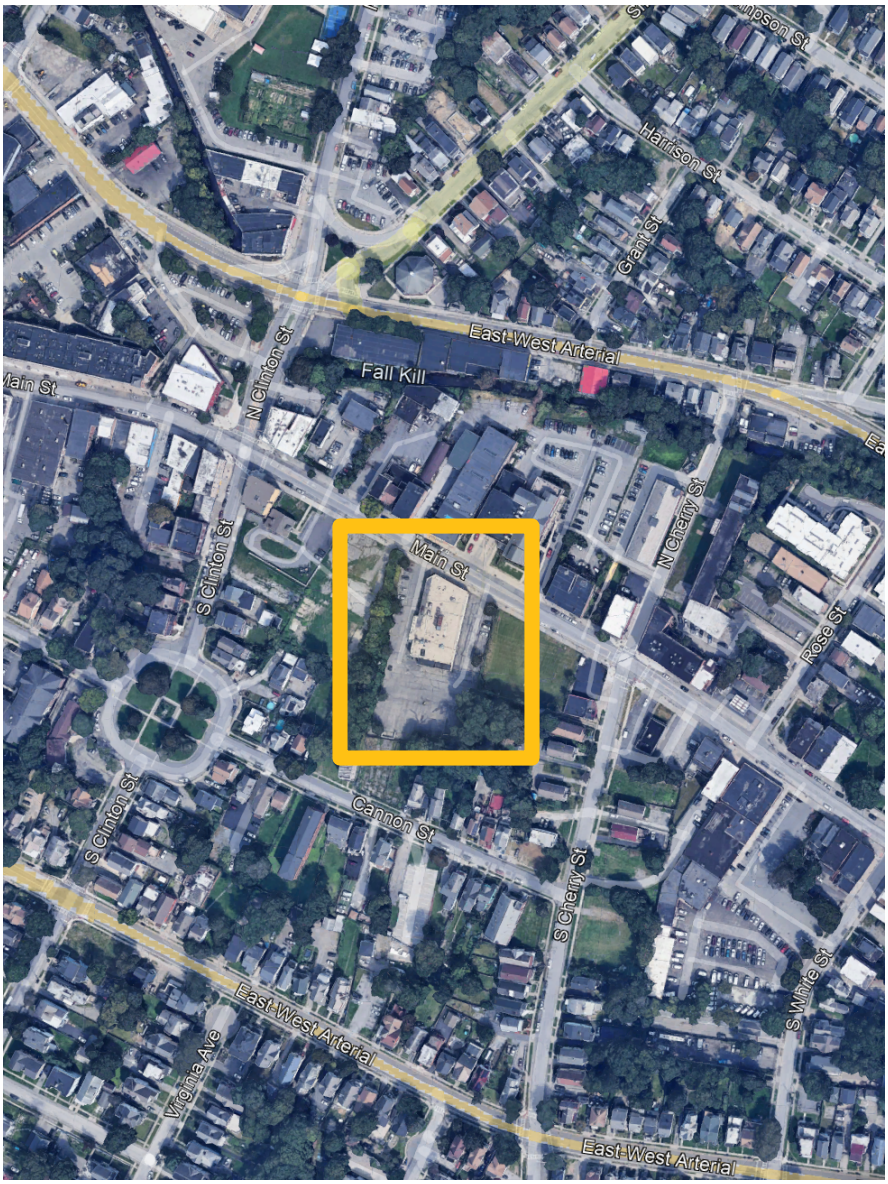

This page intentionally left blank

Appendix C
Soils Mapping

This page intentionally left blank

Summary of NRCS Web Soil Survey Classifications:

DxB – Dunkirk silt loam, 3 to 8 percent slopes
Hydrologic Soil Group: **C**
Soils in Group C have slow infiltration rates when thoroughly wet. They typically have a layer that impedes downward movement of water or are moderately fine to fine in texture.
Ur – Urban land
Hydrologic Soil Group: Variable, Group **D**
Urban land (Ur) is a mapping unit used for areas where the soil has been disturbed or obscured by development. Since the actual soil characteristics are unknown or altered, it is conservatively assigned to Group D, which represents very slow infiltration.



Mapping Source: NRCS Web Soil Survey

This page intentionally left blank

Appendix D
Notice of Intent (NOI) and Certifications

This page intentionally left blank

[PLACEHOLDER FOR NOTICE OF INTENT]

SWPPP Preparer Certification Form

SPDES General Permit for Stormwater Discharges from Construction Activity, GP-0-25-001 (CGP)

(In accordance with CGP Part I.D.2.b., the completed form must be attached to the eNOI and submitted to NYSDEC electronically.)

Project/Site Name:

eNOI Submission ID:

Owner/Operator Name:

Certification Statement – SWPPP Preparer

I hereby certify that the Stormwater Pollution Prevention Plan (SWPPP) has been prepared in accordance with the requirements of GP-0-25-001. I certify under penalty of law that the SWPPP and all attachments were prepared under my direction or supervision in accordance with a system designed to assure that qualified personnel properly gather and evaluate the information submitted. Based on my inquiry of the person or persons who manage the system, or those persons directly responsible for gathering the information, the information submitted is, to the best of my knowledge and belief, true, accurate, and complete. I am aware that there are significant penalties for submitting false information, including the possibility of fine and imprisonment for knowing violations.

SWPPP Preparer First Name | MI | SWPPP Preparer Last Name

Signature | Date

Revised: January 2025

Owner/Operator Certification Form

SPDES General Permit for Stormwater Discharges from Construction Activity, GP-0-25-001 (CGP)

(In accordance with CGP Part I.D.2.b. or Part I.F.2. and 3., the completed form must be attached to the eNOI or the Request to Continue Coverage, and submitted to NYSDEC electronically.

Project/Site Name: _____

eNOI Submission ID: _____

eNOI Submitted by: ☐ **Owner/Operator** ☑ **SWPPP Preparer** ☐ **Other**

Certification Statement - Owner/Operator

I hereby certify that I read, and will comply with, the GP-0-25-001 permit requirements. I understand that authorization to discharge under the permit for the project/site named above is dependent on receipt of a Letter of Authorization (LOA) or a Letter of Continued Coverage (LOCC) from the New York State Department of Environmental Conservation (NYSDEC) in accordance with CGP Part I.D.3.b. or Part I.F.4. I am aware that there are significant penalties for submitting false information, including the possibility of fine and imprisonment for knowing violations.

Owner/Operator First Name MI Owner/Operator Last Name

_____

Signature

_____

Date

Revised: January 2025

MS4 SWPPP Acceptance Form

for construction activities seeking authorization under the

SPDES General Permit for Stormwater Discharges from Construction Activity, GP-0-25-001 (CGP)

(In accordance with CGP Part I.D.2.b., the completed form must be attached to the eNOI and submitted to NYSDEC electronically.)

I. Project Owner/Operator Information
1. Owner/Operator Name:
2. Contact Person:
3. Street Address:
4. City/State/Zip:
II. Project Site Information
5. Project/Site Name:
6. Street Address:
7. City/State/Zip:
III. Stormwater Pollution Prevention Plan (SWPPP) Review and Acceptance Information
8. SWPPP Reviewed by:
9. Title/Position:
10. Date Final SWPPP Reviewed and Accepted:
IV. Regulated MS4 Information
11. Name of MS4 Operator:
12. MS4 SPDES Permit Identification Number: NYR20A
13. Street Address:
14. City/State/Zip:
15. Telephone Number:

MS4 SWPPP Acceptance Form - continued

V. Certification Statement - MS4 Official (principal executive officer or ranking elected official) or Duly Authorized Representative

I hereby certify that the final Stormwater Pollution Prevention Plan (SWPPP) for the construction project identified in section II. of this form has been reviewed and meets the substantive requirements in the SPDES General Permit for Stormwater Discharges from Construction Activity, GP-0-25-001 (CGP). Note: The MS4 Operator, through the acceptance of the SWPPP, assumes no responsibility for the accuracy and adequacy of the design included in the SWPPP. In addition, review and acceptance of the SWPPP by the MS4 Operator does not relieve the owner/operator or their SWPPP preparer of responsibility or liability for errors or omissions in the plan.

Printed Name[1]:

Title/Position:

Signature:

Date:

VI. Additional Information

[1] Printed name of the principal executive officer or ranking elected official for the MS4 Operator or their duly authorized representative in accordance with CGP Part VII.J.2.

(NYSDEC - MS4 SWPPP Acceptance Form - January 2025)

Appendix E
Notice of Permit Coverage

This page intentionally left blank

[PLACEHOLDER FOR NOTICE OF PERMIT COVERAGE]

CPL
ARCHITECTURE
ENGINEERING
PLANNING
CPLteam.com

Appendix F
NYSDEC SPDES
General Permit for Stormwater Discharges from Construction Activity (GP-0-25-001)

This page intentionally left blank

NEW YORK STATE
DEPARTMENT OF ENVIRONMENTAL
CONSERVATION (NYSDEC)

SPDES GENERAL PERMIT
FOR STORMWATER DISCHARGES

From

CONSTRUCTION ACTIVITY

Permit No. GP-0-25-001

Construction General Permit (CGP)

Issued Pursuant to Article 17, Titles 7, 8 and Article 70

of the Environmental Conservation Law

Effective Date: January 29, 2025 Expiration Date: January 28, 2030

Scott E. Sheeley

Chief Permit Administrator

Scott E. Sheeley JAN. 29, 2025

Authorized Signature Date

Address: NYSDEC
Division of Environmental Permits
625 Broadway, 4th Floor
Albany, N.Y. 12233-1750

PREFACE

Pursuant to Section 402 of the Clean Water Act (CWA), and 40 CFR 122,26(b)(14)(x), (15)(i), and (15)(ii), *stormwater discharges* from certain *construction activities* are unlawful unless they are authorized by a National Pollutant Discharge Elimination System (NPDES) permit or by a state permit program. New York State administers the approved State Pollutant Discharge Elimination System (SPDES) program with permits issued in accordance with the New York State Environmental Conservation Law (ECL) Article 17, Titles 7 and 8, and Article 70, as well as 6 NYCRR Parts 621 and 750.

Construction activities constitute construction of a *point source* and, therefore, pursuant to ECL sections 17-0505, 17-0701, and 17-0803, the *owner or operator* must have coverage under a SPDES permit prior to *commencement of construction activities*. The *owner or operator* cannot wait until there is an actual *discharge* from the *construction site* to obtain permit coverage.

***Note: The italicized words/phrases within this permit are defined in Appendix A.**

NEW YORK STATE DEPARTMENT OF ENVIRONMENTAL CONSERVATION
SPDES CONSTRUCTION GENERAL PERMIT (CGP) GP-0-25-001
FOR STORMWATER DISCHARGES FROM CONSTRUCTION ACTIVITIES

Table of Contents

Part I. How to Obtain Coverage and General Requirements 5
A. Eligibility Requirements 5
B. Types of *Discharges* Authorized 9
C. Prohibited *Discharges* 10
D. Electronic Notice of Intent (eNOI) Submittal 10
E. General Requirements for *Owners or Operators* with Permit Coverage 14
F. Permit Coverage for *Discharges* Authorized Under GP-0-20-001 18
G. Change of *Owner or Operator* 19
Part II. Water Quality-Based Effluent Limitations 20
A. Maintaining Water Quality 20
B. Effluent Limitations Applicable to *Discharges* from *Construction Activities* 20
C. Post-Construction Stormwater Management Practice (SMP) Requirements 23
Part III. Stormwater Pollution Prevention Plan (SWPPP) 28
A. General *SWPPP* Requirements 28
B. Required *SWPPP* Contents 32
C. Required *SWPPP* Components by Project Type 37
Part IV. Inspection and Maintenance Requirements 37
A. General Construction Site Inspection and Maintenance Requirements 37
B. Contractor Maintenance Inspection Requirements 37
C. *Qualified Inspector* Inspection Requirements 38
Part V. How to Terminate CGP Coverage 43
A. Electronic Notice of Termination (eNOT) Submittal 43
Part VI. Record Retention and Reporting 45
A. Record Retention 46
B. Reporting 46
Part VII. Standard Permit Requirements 46
A. Duty to Comply 46
B. Need to Halt or Reduce Activity Not a Defense 46
C. Penalties 46
D. False Statements 47
E. Re-Opener Clause 47
F. Duty to Mitigate 47
G. Requiring Another General Permit or Individual SPDES Permit 47
H. Duty to Provide Information 49
I. Extension 49
J. Signatories and Certification 50
K. Inspection and Entry 52
L. Confidentiality of Information 53
M. Other Permits May Be Required 53
N. NYSDEC Orders or Civil Decrees/Judgments 53
O. Property Rights 53
P. Compliance with Interstate Standards 53
Q. Oil and Hazardous Substance Liability 54
R. Severability 54
S. NYSDEC Approved Forms 54
APPENDIX A – Abbreviations and Definitions 55
Abbreviations 55
Definitions 56
APPENDIX B – Required SWPPP Components by Project Type 64
Table 1 64
Table 2 66
APPENDIX C – Watersheds Requiring Enhanced Phosphorus Removal 68
APPENDIX D – Impaired Waterbodies (by Construction Related Pollutants) 74
APPENDIX E – List of NYSDEC Regional Offices 80
APPENDIX F – SWPPP Preparer Certification Form 81
APPENDIX G – MS4 SWPPP Acceptance Form 83
APPENDIX H – NYCDEP SWPPP Acceptance/Approval Form 86
APPENDIX I – MS4 No Jurisdiction Form 89
APPENDIX J – Owner/Operator Certification Form 91

Part I. How to Obtain Coverage and General Requirements

To be covered under this permit, the *owner or operator* must meet all eligibility requirements in Part I.A. and follow the requirements for obtaining permit coverage in Part I.D., F., or G.

A. Eligibility Requirements

For a *common plan of development or sale*, the *phase(s)* that meet the eligibility requirements in Part I.A. may obtain coverage under this permit even if other *phase(s)* of the same *common plan of development or sale* do not meet the eligibility requirements and require an individual SPDES permit.

1. The *owner's or operator's construction activities* involve soil disturbances of:
    a. one or more acres; or
    b. less than one acre which are part of a *common plan of development or sale* that will ultimately disturb one or more acres; or
    c. less than one acre where NYSDEC has determined that a SPDES permit is required for *stormwater discharges* based on the potential for contribution to a violation of a *water quality standard* or for significant contribution of pollutants to *surface waters of the State*.
        i. 5,000 square feet or more, but less than one acre, and are in the New York City Watershed located east of the Hudson River, Appendix C Figure 1; or
        ii. 20,000 square feet or more, but less than one acre, within the municipal boundaries of the City of New York (NYC); or
        iii. less than 20,000 square feet which are part of a *common plan of development or sale* that will ultimately disturb 20,000 square feet or more, but less than one acre, within the municipal boundaries of NYC; or
        iv. that creates 5,000 square feet or more of *impervious area* within the municipal boundaries of NYC.

2. *Discharges* from the *owner's or operator's construction activities* are/were not:
    a. already covered by a different SPDES permit; or
    b. covered under a different SPDES permit that was denied, terminated, or revoked; or
    c. identified in an expired individual SPDES permit that was not renewed; or
    d. required to obtain an individual SPDES permit or another general SPDES permit in accordance with Part VII.K.
3. If *construction activities* may adversely affect a species that is endangered or threatened, the *owner or operator* must obtain a:
    a. permit issued pursuant to 6 NYCRR Part 182 for the project; or
    b. letter issued by NYSDEC of non-jurisdiction pursuant to 6 NYCRR Part 182 for the project.
4. If *construction activities* have the potential to affect an *historic property*, the *owner or operator* must obtain one of the following:
    a. documentation that the *construction activity* is not within an archeological buffer area indicated on the sensitivity map, and that the *construction activity* is not located on or immediately adjacent to a property listed or determined to be eligible for listing on the National or State Registers of Historic Places, and that there is no new permanent building on the *construction site* within the following distances from a building, structure, or object that is more than 50 years old, or if there is such a new permanent building on the *construction site* within those parameters that NYS Office of Parks, Recreation and Historic Preservation (OPRHP), a Historic Preservation Commission of a Certified Local Government, or a qualified preservation professional has determined that the building, structure, or object more than 50 years old is not historically/archeologically significant:
        i. 1-5 acres of disturbance - 20 feet; or
        ii. 5-20 acres of disturbance - 50 feet; or

        iii. 20+ acres of disturbance - 100 feet.
    b. NYSDEC consultation form sent to OPRHP,[1] and copied to NYSDEC's Agency Historic Preservation Officer (APO), and
        i. the State Environmental Quality Review Act (SEQR) Environmental Assessment Form (EAF) with a negative declaration or the Findings Statement, with documentation of OPRHP's agreement with the resolution; or
        ii. documentation from OPRHP that the *construction activity* will result in No Impact; or
        iii. documentation from OPRHP providing a determination of No Adverse Impact; or
        iv. a Letter of Resolution signed by the *owner or operator*, OPRHP and the DEC APO which allows for this *construction activity* to be eligible for coverage under the general permit in terms of the State Historic Preservation Act (SHPA).
    c. documentation of satisfactory compliance with Section 106 of the National Historic Preservation Act for a coterminous project area:
        i. No Affect; or
        ii. No Adverse Affect; or
        iii. Executed Memorandum of Agreement.
    d. documentation that SHPA Section 14.09 has been completed by NYSDEC or another state agency.
5. If *construction activities* are subject to SEQR, the *owner or operator* must obtain documentation that SEQR has been satisfied.
6. If *construction activities* are not subject to SEQR, but subject to the equivalent environmental review from another New York State or federal agency, the

[1] The consultation form can be submitted, along with other project information, through OPRHP's Cultural Resource Information System (CRIS) portal. If submitted through CRIS, paper copies of the consultation form need not be mailed.

owner or operator must obtain documentation that project review, pursuant to a process equivalent to SEQR from another New York State or federal agency, has been satisfied.

7. If *construction activities* require Uniform Procedures Act (UPA) Permits (see 6 NYCRR Part 621) from NYSDEC, or the equivalent from another New York State or federal agency, the *owner or operator* must:
    a. obtain all such necessary permits; or
    b. receive notification from NYSDEC pursuant to 6 NYCRR 621.3(a)(4) excepting Part I.A.7.a.
8. *Construction activities* are not eligible if they meet the following criteria in Part I.A.8.a. or b.:
    a. For linear transportation and linear utility project types, the *construction activities*:
        i. are within the watershed of *surface waters of the State* classified as AA or AA-S identified utilizing the Stormwater Interactive Map on NYSDEC's website; and
        ii. are undertaken on land with no existing *impervious cover*; and
        iii. disturb two or more acres of *steep slope*.
    b. For all other project types, the *construction activities*:
        i. are within the watershed of *surface waters of the State* classified as AA or AA-S identified utilizing the Stormwater Interactive Map on NYSDEC's website; and
        ii. are undertaken on land with no existing *impervious cover*; and
        iii. disturb one or more acres of *steep slope*.

B. Types of *Discharges* Authorized

1. The following *stormwater discharges* are authorized under this permit:

   a. *Stormwater discharges*, including *stormwater* runoff, snowmelt runoff, and surface runoff and drainage, associated with *construction activity*, are authorized under this permit provided that appropriate *stormwater* controls are designed, installed, and maintained in accordance with Part II. and Part III.

   b. *Stormwater discharges* from construction support activities at the *construction site* (including concrete or asphalt batch plants, equipment staging yards, material storage areas, excavated material disposal areas, and borrow areas) if the following requirements are met:

      i. The support activity is directly related to the *construction site* required to have permit coverage for *stormwater discharges*; and

      ii. The support activity is not a commercial operation, nor does it serve multiple unrelated *construction sites*; and

      iii. The support activity does not continue to operate beyond the completion of the *construction activity* at the site it supports; and

      iv. *Stormwater* controls are implemented in accordance with Part II. and Part III. for *discharges* from the support activity areas.

2. The following non-*stormwater discharges* associated with *construction activity* are authorized under this permit:

   a. Non-*stormwater discharges* listed in 6 NYCRR 750-1.2(a)(29)(vi), with the following exception: "*Discharges* from firefighting activities are authorized only when the firefighting activities are emergencies/unplanned"; and

   b. Non-*stormwater discharges* of waters to which other components have not been added that are used in accordance with the *SWPPP* to control dust or irrigate vegetation in stabilized areas; and

   c. Uncontaminated *discharges* from *dewatering* operations

3. Authorized *discharges* of *stormwater* or authorized *discharges* of non-*stormwater*, commingled with a *discharge* authorized by a different SPDES permit and/or a *discharge* that does not require SPDES permit authorization, are also authorized under this permit.

C. Prohibited *Discharges*

1. Non-*stormwater discharges* prohibited under this permit include but are not limited to:

   a. Wastewater from washout of concrete; and

   b. Wastewater from washout and cleanout of stucco, paint, form release oils, curing compounds, and other construction materials; and

   c. Fuels, oils, or other *pollutants* used in vehicle and equipment operation and maintenance; and

   d. Soaps, solvents, or detergents used in vehicle and equipment washing or external building washdown; and

   e. Toxic or hazardous substances from a spill or other release.

D. Electronic Notice of Intent (eNOI) Submittal

To receive authorization in accordance with Part I.D.3.b., the *owner or operator* must submit a complete eNOI in accordance with the requirements in Part I.D. The eNOI contains questions to: ensure eligibility requirements in Part I.A. have been met; obtain *owner or operator* contact information; obtain the total area to be disturbed and the existing/future *impervious areas* (rounded to the nearest tenth of an acre); confirm *Traditional Land Use Control MS4 Operator* jurisdiction over construction projects; satisfy the EPA eRule requirements; confirm that the Water Quality-Based Effluent Limitations in Part II. have been met; demonstrate consideration of the future risks due to climate change in accordance with Part III.A.2.; and confirm that the other *Stormwater Pollution Prevention Plan (SWPPP)* requirements in Part III. have been met.

1. An eNOI may be submitted for:

   a. *construction activities* that are not part of a *common plan of development or sale*; or

   b. an entire *common plan of development or sale*; or

   c. separate *phase(s)* of a *common plan of development or sale* if the following requirements are met:

      i. the *common plan of development or sale* meets the eligibility requirements of Part I.A.5. or 6.; and

      ii. the *phase(s)* meet(s) all other eligibility requirements of Part I.A.; and

      iii. Part III.C. Required *SWPPP* Components by Project Type is based on the *common plan of development or sale*, not the *phase(s)*; or

   d. *tree clearing* that is associated with, or will support, a *renewable energy* generation, transmission, or storage project that meets Part I.A.5. and 6., if the *tree clearing*:

      i. meets all other eligibility requirements of Part I.A.; and

      ii. will occur in NYSDEC's Regions 3-9; and

      iii. is not within ¼ mile of a bat hibernaculum protected pursuant to 6 NYCRR Part 182; and

      iv. will occur between November 1st and March 31st.

2. As prerequisites for submitting an eNOI, the *owner or operator* must:

   a. prepare a *SWPPP* for Part I.D.1.a., b., c., or d. in accordance with Part III.; and

   b. based on the following criteria, upload the following signature forms signed in accordance with Part VII.J. to the eNOI prior to submission:

      i. for all eNOIs:

         1. the SWPPP Preparer Certification Form, Appendix F, signed by the *SWPPP* preparer; and

         2. the Owner/Operator Certification Form, Appendix J, signed by the *owner or operator*; and

      ii. if an eNOI includes *construction activities* within the municipal boundary(ies) of *Traditional Land Use Control MS4 Operator(s)* that will *discharge* to the *MS4(s)*:

         1. determine if the *Traditional Land Use Control MS4 Operator(s)* have review authority. A *Traditional Land Use Control MS4 Operator* does not have review authority where:

            a. the *owner or operator* of the *construction activities* in Part I.D.2.b.ii. is the same entity as the *Traditional Land Use Control MS4 Operator* identified in Part I.D.2.b.ii.; or

            b. there is a statute exempting the *owner or operator* from zoning review by the *Traditional Land Use Control MS4 Operator*; or

            c. there is no such statute per Part I.D.2.b.ii.1.b., the *Traditional Land Use Control MS4 Operator* concludes, after public hearing, that it does not have zoning review authority in accordance with Legal Memorandum LU14 Updated January 2020 "Governmental Immunity from Zoning and Other Legislation"; and

         2. if the *Traditional Land Use Control MS4 Operator(s)* have review authority, submit the *SWPPP* to the *Traditional Land Use Control MS4 Operator(s)* for review and have:

            a. if outside the municipal boundaries of NYC: the MS4 SWPPP Acceptance Form, Appendix G, signed by the principal executive officer or ranking elected official from the *Traditional Land Use Control MS4 Operator,* or by a duly authorized representative of that person in accordance with Part VII.J.2.; or

b. if within the municipal boundaries of NYC: The City of New York Department of Environmental Protection (NYCDEP) SWPPP Acceptance/Approval Form, Appendix H, signed by the principal executive officer or ranking elected official from the Traditional Land Use Control MS4 Operator, or by a duly authorized representative of that person in accordance with Part VII.J.2.; and

3. if the *Traditional Land Use Control MS4 Operator* does not have review authority, have the MS4 No Jurisdiction Form, Appendix I, signed by the principal executive officer or ranking elected official from the *Traditional Land Use Control MS4 Operator,* or by a duly authorized representative of that person in accordance with Part VII.J.2.

3. Submitting an eNOI:

   a. The *owner or operator* must submit a complete Notice of Intent electronically using a NYSDEC approved form.[2]

   b. The *owner or operator* is authorized to *commence construction activity* as of the authorization date indicated in the Letter of Authorization (LOA), which is sent by NYSDEC after a complete eNOI is submitted.

      i. If an eNOI is received for a *SWPPP* that deviates from one of the technical standards but demonstrates *equivalence* in accordance with Part III.B.1.a.ii. or Part III.B.2.b.ii., if the *SWPPP* includes *construction activities* that are not within the municipal boundary(ies) of *Traditional Land Use Control MS4 Operator(s)*, and/or if the *SWPPP* includes *construction activities* within the municipal boundary(ies) of *Traditional Land Use Control MS4 Operator(s)* that do not have review authority in accordance with Part I.D.2.b.ii.1., the authorization date indicated in the LOA will be 60 business days after the eNOI submission date.

[2] Unless NYSDEC grants a waiver in accordance with 40 CFR 127.15(c) or (d). All waiver requests must be submitted to Stormwater_info@dec.ny.gov or NYSDEC, Bureau of Water Permits, 625 Broadway, 4th Floor, Albany, New York 12233-3505.

c. If *Traditional Land Use Control MS4 Operator(s)* have review authority in accordance with Part I.D.2.b.ii.2., the *owner or operator* must, within five business days of receipt of the LOA, send an electronic copy of the LOA to the *Traditional Land Use Control MS4 Operator(s)* with review authority.

E. General Requirements for *Owners or Operators* with Permit Coverage

1. As of the date the LOA is received, the *owner or operator* must make the eNOI, *SWPPP*, and LOA available for review and copying in accordance with the requirements in Part VII.H. When applicable, as of the date an updated LOA is received, the *owner or operator* must make the updated LOA available for review and copying in accordance with the requirements in Part VII.H.

2. The *owner or operator* must ensure compliance with all requirements of this permit and that the provisions of the *SWPPP*, including any changes made to the *SWPPP* in accordance with Part III.A.5., are properly implemented and maintained from the *commencement of construction activity* until:

   a. all areas of disturbance have achieved *final stabilization;* and

   b. the owner's or operator's coverage under this permit is terminated in accordance with Part V.A.5.a.

3. As of the date of the *commencement of construction activities* until Part I.E.2.a. and b. have been met, the *owner or operator* must maintain at the *construction site*, a copy of:

   a. all documentation necessary to demonstrate eligibility with this permit; and

   b. this permit; and

   c. the *SWPPP*; and

   d. the signed SWPPP Preparer Certification Form; and

   e. the signed MS4 SWPPP Acceptance Form or signed NYCDEP SWPPP Acceptance/Approval Form or signed MS4 No Jurisdiction Form (when applicable); and

   f. the signed Owner/Operator Certification Form; and

g. the eNOI; and

h. the LOA; and

i. the LOA transmittal to the Traditional Land Use Control MS4 Operator in accordance with Part I.D.3.c. (when applicable).

4. The *owner or operator* must maintain at the *construction site*, until Part I.E.2.a. and b. have been met, as of the date the documents become final or are received, a copy of the:

   a. responsible contractor's or subcontractor's certification statement(s) in accordance with Part III.A.7.; and

   b. inspection reports in accordance with Part IV.C.4. and 6.; and

   c. Request to Disturb Greater Than Five Acres and the Authorization Letter to Disturb Greater Than Five Acres in accordance with Part I.E.6. (when applicable); and

   d. Request to Continue Coverage and the Letter of Continued Coverage (LOCC) in accordance with Part I.F.2. and 4. (when applicable); and

   e. The updated LOA(s) in accordance with Part I.E.9. (when applicable).

5. The *owner or operator* must maintain the documents in Part I.E.3. and 4. in a secure location, such as a job trailer, on-site construction office, or mailbox with lock. The secure location must be accessible during normal business hours to an individual performing a compliance inspection. The documents must be paper documents unless electronic documents are accessible to the inspector during an inspection to the same extent as a paper copy stored at the site would be. If electronic documents are kept on site, the *owner or operator* must maintain functional equipment on site available to an inspector during normal hours of operation such that an inspector may view the electronic documents in a format that can be read in a similar manner as a paper record and in a legally dependable format with no less evidentiary value than their paper equivalent.

6. The *owner or operator* must meet the following requirements prior to disturbing greater than five acres of soil at any one time:

   a. The *owner or operator* must submit a written Request to Disturb Greater Than Five Acres to:

i. NYSDEC's Regional Office Division of Water staff based on the project location, Appendix E, if a *Traditional Land Use Control MS4 Operator* does not have review authority in accordance with Part I.D.2.b.ii.1.; or

ii. the *Traditional Land Use Control MS4 Operator*, if a *Traditional Land Use Control MS4 Operator* has review authority in accordance with Part I.D.2.b.ii.1.; or

iii. NYSDEC's Regional Office Division of Water staff based on the project location, Appendix E, and each involved *Traditional Land Use Control MS4 Operator,* if the project spans multiple municipalities with more than one *Traditional Land Use Control MS4 Operator* involved with review authority in accordance with Part I.D.2.b.ii.1.

   b. The written Request to Disturb Greater Than Five Acres must include:

      i. The SPDES permit identification number (Permit ID); and

      ii. Full technical justification demonstrating why alternative methods of construction that would result in five acres of soil disturbance or less at any one time are not feasible; and

      iii. The phasing plan for the project and sequencing plans for all *phases* from the *SWPPP* in accordance with Part III.B.1.d.; and

      iv. Plans with locations and details of erosion and sediment control practices such that the heightened concern for erosion when disturbing greater than five acres at one time has been addressed; and

      v. Acknowledgment that "the *owner or operator* will comply with the requirements in Part IV.C.2.b."; and

      vi. Acknowledgment that "the *owner or operator* will comply with the requirements in Part II.B.1.b."

   c. The *owner or operator* must be in receipt of an Authorization Letter to Disturb Greater Than Five Acres, which will include when the

authorization begins and ends and indicate a maximum area (acres) of soil disturbance allowed at any one time, from:

i. NYSDEC, if Part I.E.6.a.i. or iii. apply; or

ii. the *Traditional Land Use Control MS4 Operator*, if Part I.E.6.a.ii. applies.

7. Upon a finding of significant non-compliance with the practices described in the *SWPPP* or violation of this permit, NYSDEC may order an immediate stop to all *construction activity* at the site until the non-compliance is remedied. The stop work order must be in writing, describe the non-compliance in detail, and be sent to the *owner or operator*.

8. If any human remains or archaeological remains are encountered during excavation, the *owner or operator* must immediately cease, or cause to cease, all *construction activity* in the area of the remains and notify the appropriate Regional Water Engineer (RWE).[3] *Construction activity* shall not resume until written permission to do so has been received from the RWE.

9. To be authorized to implement modifications to the information previously submitted in the eNOI, the *owner or operator* must:

   a. notify NYSDEC via email at Stormwater_info@dec.ny.gov requesting access to update the eNOI; and

   b. update the eNOI to reflect the modifications and resubmit the eNOI in accordance with Part I.D.; and

   c. receive an updated LOA.

10. The eNOI, *SWPPP*, LOA, updated LOAs (when applicable), and inspection reports required by this permit are public documents that the *owner or operator* must make available for review and copying by any person within five business days of the *owner or operator* receiving a written request by any such person to review these documents. Copying of documents will be done at the requester's expense.

[3] The Regional Water Manager where a DEC Region does not have a RWE.

F. Permit Coverage for *Discharges* Authorized Under GP-0-20-001

When applicable:

1. Upon the effective date of this permit, an *owner or operator* of *a construction activity*, with coverage under GP-0-20-001, will have interim coverage under GP-0-25-001 for 45 calendar days starting on the effective date of GP-0-25-001 so long as the *owner or operator* maintains compliance with all applicable requirements of this permit.

2. Within 30 calendar days of the effective date of this permit, the *owner or operator*, with coverage under GP-0-20-001, must submit a complete Request to Continue Coverage electronically using a NYSDEC approved form,[4] which contains the information identified in Part I.F.3. below, if:

   a. the *owner or operator* continues to implement the SMP component in conformance with the technical standards in place at the time of initial project authorization; and

   b. the *owner or operator* will comply with all non-design requirements of GP-0-25-001.

3. The Request to Continue Coverage form contains questions to: ensure eligibility requirements in Part I.A. have been met; verify *owner or operator* contact information; verify the permit identification number; verify the original eNOI submission ID, if applicable; verify Part I.F.2.a. and b.; verify the version of the Design Manual that the technical/design components conform to; and receive an updated Owner/Operator Certification Form, Appendix I.

4. The *owner or operator* has obtained continued coverage under GP-0-25-001 as of the date indicated in the LOCC, which is sent by NYSDEC after a complete Request to Continue Coverage form is submitted.

5. If the owner or operator does not submit the Request to Continue Coverage form in accordance with Part I.F.2. and 3., coverage under this permit is automatically terminated after interim coverage expires.

[4] Unless NYSDEC grants a waiver in accordance with 40 CFR 127.15(c) or (d). All waiver requests must be submitted to Stormwater_info@dec.ny.gov or NYSDEC, Bureau of Water Permits, 625 Broadway, 4th Floor, Albany, New York 12233-3505.

G. Change of *Owner or Operator*

When applicable:

1. When property ownership changes, or when there is a change in operational control over the construction plans and specifications, the following process applies:

   a. The new *owner or operator* must meet the applicable prerequisites for submitting an eNOI in accordance with Part I.D.2.; and

   b. The new *owner or operator* must submit an eNOI in accordance with Part I.D.3.; and

   c. Permit coverage for the new *owner or operator* will be effective upon receipt of the LOA in accordance with Part I.D.3.b.; and

   d. The new *owner or operator*, upon receipt of their LOA, must provide their Permit ID to the original *owner or operator*; and

   e. If the original *owner or operator* will no longer be the *owner or operator* of the *construction activity* identified in the original *owner's or operator's* eNOI, the original *owner or operator*, upon receipt of the new *owner's or operator's* Permit ID in accordance with Part I.G.1.d., must submit to NYSDEC a completed eNOT in accordance with Part V. that includes the name and Permit ID of the new *owner or operator*; or

   f. If the original *owner or operator* maintains ownership of a portion of the *construction activity*, the original *owner or operator* must maintain their coverage under the permit by modifying their eNOI; modifications to the eNOI must include:

      i. the revised area of disturbance and/or *impervious area(s)*; and

      ii. the revised SMP information, if applicable; and

      iii. a narrative description of what has changed; and

      iv. the new *owner's or operator's* Permit ID for the portion of the project removed from the eNOI.

   Owners or operators must follow Part I.E.9. to modify the eNOI.

Part II. Water Quality-Based Effluent Limitations

A. Maintaining Water Quality

NYSDEC expects that compliance with the requirements of this permit will control *discharges* necessary to meet applicable *water quality standards*. It shall be a violation of the *ECL* for any *discharge* to either cause or contribute to a violation of the following *water quality standards* as contained in Parts 700 through 705 of Title 6 of the Official Compilation of Codes, Rules and Regulations of the State of New York:

1. There must be no increase in turbidity that will cause a substantial visible contrast to natural conditions; and

2. There must be no increase in suspended, colloidal or settleable solids that will cause deposition or impair the waters for their best usages; and

3. There must be no residue from oil and floating substances, nor visible oil film, nor globules of grease.

If there is evidence indicating that the *stormwater discharges* authorized by this permit are causing, have the reasonable potential to cause, or are contributing to a violation of the *water quality standard,* the *owner or operator* must take appropriate corrective action in accordance with Part IV.C.5. of this permit and document in accordance with Part IV.C.4. of this permit. To address the *water quality standard* violation the *owner or operator* must include and implement appropriate controls in the *SWPPP* to correct the problem or obtain an individual SPDES permit.

If, despite compliance with the requirements of this permit, it is demonstrated that the *stormwater discharges* authorized by this permit are causing or contributing to a violation of *water quality standards*, or if NYSDEC determines that a modification of this permit is necessary to prevent a violation of *water quality standards*, the authorized *discharges* will no longer be eligible for coverage under this permit, and the *owner or operator* must obtain an individual SPDES permit prior to further *discharges* from the *construction site*.

B. Effluent Limitations Applicable to *Discharges* from *Construction Activities*

Discharges authorized by this permit must achieve, at a minimum, the effluent limitations in Part II.B.1.a., b., c., d., and e. These limitations represent the

degree of effluent reduction attainable by the application of best practicable technology currently available.

1. Erosion and Sediment Control Requirements - The *owner or operator* must select, design, install, implement, and maintain control measures to *minimize* the *discharge* of *pollutants* and prevent a violation of the *water quality standards*. The selection, design, installation, implementation, and maintenance of these control measures must meet the non-numeric effluent limitations in Part II.B.1.a., b., c., d., and e. and be in accordance with the New York State Standards and Specifications for Erosion and Sediment Control (BB), dated November 2016, using sound engineering judgment. Where control measures are not designed in conformance with the design criteria included in the technical standard, the *owner or operator* must include in *SWPPP* the reason(s) for the deviation, or alternative design, and provide information in the *SWPPP* demonstrating that the deviation or alternative design is *equivalent* to the technical standard.

   a. **Erosion and Sediment Controls.** At a minimum, erosion and sediment controls must be selected, designed, installed, implemented, and maintained to:

      i. *Minimize* soil erosion through application of runoff control and soil stabilization control measure to *minimize pollutant discharges*; and

      ii. Control *stormwater discharges*, including both peak flow rates and total *stormwater* volume, to *minimize* channel and *streambank* erosion and scour in the immediate vicinity of the *discharge* points; and

      iii. *Minimize* the amount of soil exposed during *construction activity*; and

      iv. *Minimize* the disturbance of *steep slope*; and

      v. *Minimize* sediment *discharges* from the site; and

      vi. Provide and maintain *natural buffers* around surface waters, direct *stormwater* to vegetated areas and maximize *stormwater* infiltration to reduce *pollutant discharges*, unless *infeasible*; and

      vii. *Minimize* soil compaction. *Minimizing* soil compaction is not required

where the intended function of a specific area of the site dictates that it be compacted; and

      viii. Unless *infeasible*, preserve a sufficient amount of topsoil to complete soil restoration and establish a uniform, dense vegetative cover; and

      ix. *Minimize* dust. On areas of exposed soil, *minimize* dust through the appropriate application of water or other dust suppression techniques to control the generation of *pollutants* that could be discharged from the site.

   b. **Soil Stabilization**. In areas where soil disturbance activity has ceased, whether permanently or *temporarily ceased*, the application of soil stabilization measures must be initiated by the end of the next business day and completed within 14 calendar days from the date the current soil disturbance activity ceased. For *construction sites* that *directly discharge* to one of the 303(d) segments listed in Appendix D, or are located in one of the watersheds listed in Appendix C, or are authorized to disturb greater than five acres in accordance with Part I.E.5.a.viii., the application of soil stabilization measures must be initiated by the end of the next business day and completed within seven calendar days from the date the soil disturbance activity ceased.

   c. **Dewatering**. *Discharges* from *dewatering* activities, including *discharges* from *dewatering* of trenches and excavations, must be managed by appropriate control measures.

   d. **Pollution Prevention Measures**. Select, design, install, implement, and maintain effective pollution prevention measures to *minimize* the *discharge* of *pollutants* and prevent a violation of the *water quality standards*. At a minimum, such measures must be selected, designed, installed, implemented, and maintained to:

      i. *Minimize* the *discharge* of *pollutants* from equipment and vehicle washing, wheel wash water, and other wash waters. Soaps, detergents and solvents cannot be used; and

      ii. *Minimize* the exposure of building materials, building products, construction wastes, trash, landscape materials, fertilizers, pesticides, herbicides, detergents, sanitary waste, hazardous and toxic waste, and other materials present on the site to precipitation

and to *stormwater*. *Minimization* of exposure is not required in cases where the exposure to precipitation and to *stormwater* will not result in a *discharge* of *pollutants*, or where exposure of a specific material or product poses little risk of *stormwater* contamination (such as final products and materials intended for outdoor use); and

      iii. Prevent the *discharge* of *pollutants* from spills and leaks and implement chemical spill and leak prevention and response procedures.

   e. **Surface Outlets.** When discharging from basins and impoundments, the surface outlets must be designed, constructed, and maintained in such a manner that sediment does not leave the basin or impoundment and that erosion at or below the outlet does not occur.

C. Post-Construction Stormwater Management Practice (SMP) Requirements

1. The *owner or operator* of a *construction activity* that requires post-construction SMPs, in accordance with Part III.C., must select, design, install, implement, and maintain the SMPs to meet the *performance criteria* in the New York State Stormwater Management Design Manual, dated July 31, 2024 (DM), using sound engineering judgment. Where SMPs are not designed in conformance with the *performance criteria* in the DM, the *owner or operator* must include in the *SWPPP* the reason(s) for the deviation or alternative design and provide information which demonstrates that the deviation or alternative design is *equivalent* to the technical standard.

2. The *owner or operator* of a *construction activity*, that requires SMPs in accordance with Part III.C., must design the practices to meet the applicable *sizing criteria* in Part II.C.2.a., b., c., or d.

   a. Sizing Criteria for *New Development*

      i. Runoff Reduction Volume (RRv) and Water Quality Volume (WQv):

         1. Reduce the total WQv by application of RR techniques and standard SMPs with RRv capacity. The total WQv must be calculated in accordance with the criteria in Section 4.2 of the DM; or

         2. Minimum RRv and Treatment of Remaining Total WQv: *Construction activities* that cannot meet the requirements in Part II.C.2.a.i.1. due to *site limitations* must direct runoff from all newly constructed *impervious areas* to a RR technique or standard SMP with RRv capacity unless *infeasible*. The specific *site limitations* that prevent the reduction of 100% of the WQv must be documented in the *SWPPP*. For each *impervious area* that is not directed to a RR technique or standard SMP with RRv capacity, the *SWPPP* must include documentation which demonstrates that all options were considered and for each option explains why it is considered *infeasible*.

            In no case shall the runoff reduction achieved from the newly constructed *impervious areas* be less than the Minimum RRv as calculated using the criteria in Section 4.4 of the DM. The remaining portion of the total WQv that cannot be reduced must be treated by application of standard SMPs.

      ii. Channel Protection Volume (CPv): Provide 24 hour extended detention of the post-developed 1-year, 24-hour storm event, remaining after runoff reduction. Where a CPv control orifice is provided, the minimum orifice size must be 3 inches, with acceptable external trash rack or orifice protection. The CPv requirement does not apply when:

         1. Reduction of the entire CPv is achieved by application of runoff reduction techniques or infiltration systems; or

         2. The 1-year post-development peak *discharge* is less than or equal to 2.0 cfs without detention or velocity controls; or

         3. The site *directly discharges* into a fifth order or larger water body (stream, river, or lake), or tidal waters, where the increase in smaller flows will not impact the stream bank or channel integrity. However, the point of *discharge* must be adequately protected against scour and erosion by the increased peak *discharge*.

iii. *Overbank* Flood Control Criteria (Qp): Requires storage to attenuate the post-development 10-year, 24-hour peak *discharge* rate (Qp) to predevelopment rates. The Qp requirement does not apply when:

1. the site *directly discharges* to tidal waters or fifth order or larger streams, or

2. A downstream analysis reveals that *overbank* control is not required.

iv. Extreme Flood Control Criteria (Qf): Requires storage to attenuate the post-development 100-year, 24-hour peak *discharge* rate (Qf) to predevelopment rates. The Qf requirement does not apply when:

1. the site *directly discharges* to tidal waters or fifth order or larger streams, or

2. A downstream analysis reveals that *overbank* control is not required.

b. *Sizing Criteria* for *New Development* in Enhanced Phosphorus Removal Watersheds

i. Runoff Reduction Volume (RRv) and Water Quality Volume (WQv):

1. Reduce the WQv by application of RR techniques and standard SMPs with RRv capacity. The total WQv is the runoff volume from the 1-year, 24-hour design storm over the post-developed watershed and must be calculated in accordance with the criteria in Section 4.3 of the DM; or

2. Minimum RRv and Treatment of Remaining Total WQv: *Construction activities* that cannot meet the criteria in Part II.C.2.b.i.1. due to *site limitations* must direct runoff from all newly constructed *impervious areas* to a RR technique or standard SMP with RRv capacity unless *infeasible*. The specific *site limitations* that prevent the reduction of 100% of the WQv must be documented in the *SWPPP*. For each *impervious area* that is not directed to a RR technique or standard SMP with RRv capacity, the *SWPPP* must include

documentation which demonstrates that all options were considered and for each option explains why it is considered *infeasible.*

In no case shall the runoff reduction achieved from the newly constructed *impervious areas* be less than the Minimum RRv as calculated using the criteria in Section 4.5 of the DM. The remaining portion of the total WQv that cannot be reduced must be treated by application of standard SMPs.

ii. Channel Protection Volume (CPv): Provide 24 hour extended detention of the post-developed 1-year, 24-hour storm event, remaining after runoff reduction. Where a CPv control orifice is provided, the minimum orifice size must be 3 inches, with acceptable external trash rack or orifice protection. The CPv requirement does not apply when:

1. Reduction of the entire CPv is achieved by application of runoff reduction techniques or infiltration systems; or

2. The 1-year post-development peak *discharge* is less than or equal to 2.0 cfs; or

3. The site *directly discharges* to tidal waters, or a fifth order or larger water body (stream, river, or lake) where the increase in smaller flows will not impact the stream bank or channel integrity. However, the point of *discharge* must be adequately protected against scour and erosion by the increased peak *discharge*.

iii. *Overbank* Flood Control Criteria (Qp): Requires storage to attenuate the post-development 10-year, 24-hour peak *discharge* rate (Qp) to predevelopment rates. The Qp requirement does not apply when:

1. the site *directly discharges* to tidal waters or fifth order or larger streams; or

2. A downstream analysis reveals that *overbank* control is not required.

iv. Extreme Flood Control Criteria (Qf): Requires storage to attenuate the post-development 100-year, 24-hour peak *discharge* rate (Qf) to predevelopment rates. The Qf requirement does not apply when:

1. the site *directly discharges* to tidal waters or fifth order or larger streams; or

2. A downstream analysis reveals that *overbank* control is not required.

c. *Sizing Criteria* for *Redevelopment Activity*

i. Water Quality Volume (WQv): The WQv treatment objective for *redevelopment activity* must be addressed by one of the following options, as outlined in Section 9.2.1. *Redevelopment activities* located in an Enhanced Phosphorus Removal Watershed (see Part III.B.3. and Appendix C) must calculate the WQv in accordance with Section 4.3 of the DM. All other *redevelopment activities* must calculate the WQv in accordance with Section 4.2 of the DM.

1. Reduce the existing *impervious cover* by a minimum of 25% of the total disturbed, *impervious area*. The Soil Restoration criteria in Section 5.1.6 of the DM must be applied to all newly created pervious areas; or

2. Capture and treat 100% of the required WQv, for a minimum of 25% of the disturbed redevelopment *impervious area*, by implementation of standard SMPs or reduced by application of runoff reduction techniques; or

3. Capture and treat 100% of the required WQv, for a minimum of 75% of the disturbed redevelopment *impervious area*, by implementation of a volume-based alternative SMP, as defined in Section 9.4 of the DM; or

4. Capture and treat 100% of the required WQv, for a minimum of 75% of the disturbed redevelopment *impervious area*, by implementation of a flow-through alternative SMP sized to treat the peak rate of runoff from the WQv design storm; or

5. Application of a combination of 1 through 4 above that provide a weighted average of at least two of the above methods. Application of this method must be in accordance with the criteria in Section 9.2.1(A)(V) of the DM; or

6. If there is an existing SMP located on the site that captures and treats runoff from the *impervious area* that is being disturbed, the WQv treatment option selected must, at a minimum, provide treatment equal to the treatment that was being provided by the existing practice(s) if that treatment is greater than the treatment required by options 1 through 5 above.

ii. Channel Protection Volume (CPv) is not required if there is 0% change to hydrology that increases the *discharge* rate and volume from the project site.

iii. *Overbank* Flood Control (Qp) is not required if there is 0% change to hydrology that increases the *discharge* rate from the project site.

iv. Extreme Flood Control (Qf) is not required if there is 0% change to hydrology that increases the *discharge* rate from the project site.

d. *Sizing Criteria* for Combination of *Redevelopment Activity* and *New Development*

Construction projects, that include both *new development* and *redevelopment activity*, must use SMPs that meet the *sizing criteria* calculated as an aggregate of the *sizing criteria* in Part II.C.2.a. or b. for the *new development* portion of the project and Part II.C.2.c. for the *redevelopment activity* portion of the project.

Part III. Stormwater Pollution Prevention Plan (SWPPP)

A. General *SWPPP* Requirements

1. A *SWPPP* must be prepared and implemented by the *owner or operator* of all *construction activity* covered by this permit. All authorized *discharges* must be identified in the *SWPPP*. The *SWPPP* must document the selection, design, installation, implementation and maintenance of the control measures and

practices that will be used to meet the effluent limitations in Part II.B. and, where applicable, the SMP requirements in Part II.C.

2. The *SWPPP* must demonstrate consideration in narrative format of the future physical risks due to climate change pursuant to the Community Risk and Resiliency Act (CRRA), 6 NYCRR Part 490, and associated guidance.

   a. The owner or operator must consider:

      i. the following physical risks due to climate change:

         (i) increasing temperature; and

         (ii) increasing precipitation; and

         (iii) increasing variability in precipitation, including chance of drought; and

         (iv) increasing frequency and severity of flooding; and

         (v) rising sea level; and

         (vi) increasing storm surge; and

         (vii) shifting ecology.

      ii. for each of the following:

         (i) overall site planning; and

         (ii) location, elevation, and sizing of:

            a. control measures and practices; and

            b. conveyance system(s); and

            c. detention system(s).

3. The *SWPPP* must describe the erosion and sediment control practices and where required, SMPs that will be used and/or constructed to reduce the *pollutants* in *stormwater discharges* and to assure compliance with the

requirements of this permit. In addition, the *SWPPP* must identify potential sources of pollution which may reasonably be expected to affect the quality of *stormwater discharges*.

4. All *SWPPPs*, that require the SMP component in accordance with Part III.B.2., must be prepared by a *qualified professional*.

5. The *owner or operator* must keep the *SWPPP* current so that, at all times, it accurately documents the erosion and sediment control practices that are being used or will be used during construction, and all SMPs that will be constructed on the site. At a minimum, the *owner or operator* must modify the *SWPPP*, including construction drawings:

   a. whenever the current provisions prove to be ineffective in *minimizing pollutants* in *stormwater discharges* from the site; and

   b. whenever there is a change in design, construction, or operation at the *construction site* that has or could have an effect on the *discharge* of *pollutants*; and

   c. to address issues or deficiencies identified during an inspection by the *qualified inspector,* NYSDEC, or other regulatory authority; and

   d. to document the final construction conditions in an as-built drawing.

6. NYSDEC may notify the *owner or operator* at any time that the *SWPPP* does not meet one or more of the minimum requirements of this permit. The notification must be in writing and identify the provisions of the *SWPPP* that require modification. Within fourteen (14) calendar days of such notification, or as otherwise indicated by NYSDEC, the *owner or operator* must make the required changes to the *SWPPP* and submit written notification to NYSDEC that the changes have been made. If the *owner or operator* does not respond to NYSDEC's comments in the specified time frame, NYSDEC may suspend the *owner's or operator's* coverage under this permit or require the *owner or operator* to obtain coverage under an individual SPDES permit in accordance with Part II.D.4.

7. Prior to the *commencement of construction activity*, the *owner or operator* must identify the contractor(s) and subcontractor(s) that will be responsible for installing, constructing, repairing, replacing, inspecting, and maintaining the erosion and sediment control practices included in the *SWPPP* and the

contractor(s) and subcontractor(s) that will be responsible for constructing the SMPs included in the *SWPPP*. The *owner or operator* must have each of the contractors and subcontractors identify at least one person from their company to be *trained contractor* that will be responsible for implementation of the *SWPPP*. The *owner or operator* must ensure that at least one *trained contractor* is on site daily when soil disturbance activities are being performed.

The *owner or operator* must have each of the contractors and subcontractors identified above sign a copy of the following certification statement below before the *commencement of construction activities*:

> "I hereby certify under penalty of law that I understand and agree to comply with the requirements of the *SWPPP* and agree to implement any corrective actions identified by the *qualified inspector* during a site inspection. I also understand that the *owner or operator* must comply with the requirements of the most current version of the New York State Pollutant Discharge Elimination System (SPDES) Construction General Permit (CGP) for Stormwater Discharges from Construction Activities and that it is unlawful for any person to cause or contribute to a violation of *water quality standards*. Furthermore, I am aware that there are significant penalties for submitting false information, that I do not believe to be true, including the possibility of fine and imprisonment for knowing violations"

In addition to providing the certification statement above, the certification page must also identify the specific elements of the *SWPPP* that each contractor and subcontractor will be responsible for and include the name and title of the person providing the signature; the name and title of the *trained contractor* responsible for *SWPPP* implementation; the name, address and telephone number of the contracting firm; the address (or other identifying description) of the site; and the date the certification statement is signed. The *owner or operator* must attach the certification statement(s) to the copy of the *SWPPP* that is maintained at the *construction site*. If new or additional contractors are hired to implement measures identified in the *SWPPP* after the *commencement of construction activities*, they must also sign the certification statement and provide the information listed above prior to performing *construction activities*.

B. Required *SWPPP* Contents

1. Erosion and sediment control component - The *owner or operator* must prepare a *SWPPP* that includes erosion and sediment control practices.

   a. Erosion and sediment control practices must be designed:

      i. in conformance with the BB; or

      ii. *equivalent* to the BB if deviating from Part III.B.1.a.i.

   b. If the erosion and sediment control practices are designed in conformance with Part III.B.1.a.ii., the *SWPPP* must include a demonstration of *equivalence* to the BB.

   c. At a minimum, the erosion and sediment control component of the *SWPPP* must include the following:

      i. Background information about the scope of the project, including the location, type and size of project; and

      ii. A site map/construction drawing(s) with north arrows for the project, including a general location map. At a minimum, the site map must show the total site area; all improvements; areas of disturbance; areas that will not be disturbed; existing vegetation; on-site and adjacent off-site surface water(s); floodplain/floodway boundaries; wetlands and drainage patterns that could be affected by the *construction activity*; existing and final contours; locations of different soil types with boundaries; material, waste, borrow or equipment storage areas located on adjacent properties; and location(s) of the *stormwater discharge*(s) and receiving surface water(s); and

      iii. A description of the soil(s) present at the site, including an identification of the Hydrologic Soil Group (HSG); and

      iv. A phasing plan for the project and sequencing plans for all *phases*, both of which must address clearing and grubbing, excavation and grading, utility and infrastructure installation, *final stabilization*,

and any other *construction activity* at the site that will result in soil disturbance.

1. The phasing plan must include:

    a. a map delineating and labeling the limits of soil disturbance for all *phases* of a project; and

    b. a table identifying the order and intended schedule of when each *phase* will begin and end its sequencing plan. The table must identify the total disturbed area for each *phase* at any one time and the total disturbed area for the overall project at any one time all on one timeline showing all overlapping quantities of disturbed area at any one time; and

2. A sequencing plan for a specific *phase* must include:

    a. a table indicating the order and intended schedule of *construction activities* within a *phase*, and corresponding construction drawings with a description of the work to be performed; and

    b. all permanent and *temporary stabilization* measures; and

v. A description of the minimum erosion and sediment control practices to be installed or implemented for each *construction activity* that will result in soil disturbance. Include a schedule that identifies the timing of initial placement or implementation of each erosion and sediment control practice and the minimum time frames that each practice should remain in place or be implemented; and

vi. A site map/construction drawing(s) showing the specific location(s), size(s), and length(s) of each erosion and sediment control practice; and

vii. The dimensions, material specifications, installation details, and operation and maintenance requirements for all erosion and sediment control practices. Include the location and sizing of any

temporary sediment basins and structural practices that will be used to divert flows from exposed soils; and

viii. A maintenance inspection schedule for the contractor(s) and subcontractor(s) identified in Part III.A.7. to ensure continuous and effective operation of the erosion and sediment control practices. The maintenance inspection schedule must be in accordance with the requirements in the BB technical standard; and

ix. A description of the pollution prevention measures that will be used to control litter, construction chemicals and construction debris from becoming a *pollutant* source in the *stormwater discharges*; and

x. A description and location of any *stormwater discharges* associated with industrial activity other than construction at the site, including, but not limited to, *stormwater discharges* from asphalt plants and concrete plants located on the *construction site*; and

xi. Identification of any elements of the design that are not in conformance with the design criteria in the BB technical standard. Include the reason for the deviation or alternative design and provide information which demonstrates that the deviation or alternative design is *equivalent* to the technical standard.

2. SMP component – The *owner or operator* of *construction activity* identified in Table 2 of Appendix B must prepare a *SWPPP* that includes SMPs.

    a. SMPs must be designed in conformance with the applicable *sizing criteria* in Part II.C.2.a., c., or d.; and

    b. SMPs must be designed in conformance with the *performance criteria*:

        i. in the DM; or

        ii. *equivalent* to the DM if deviating from Part III.B.2.b.i.; or

        iii. in the New York State Stormwater Management Design Manual, dated January 2015 (2015 Design Manual), or *equivalent* to it, if the following criteria are met:

1. The eNOI is submitted in accordance with Part I.D. before January 29, 2027 for *construction activities* that are either:

    a. subject to governmental review and approval:

        i. where the *owner or operator* made any application to that governmental entity prior to the effective date of this permit; and

        ii. such application included a *SWPPP* developed using the 2015 Design Manual or *equivalent* to it; or

    b. not subject to governmental review and approval:

        i. where a fiscal allocation for the *construction activities* has been developed and approved by a governmental entity; and

        ii. the *SWPPP* was developed using the 2015 Design Manual or *equivalent* to it; and

c. If SMPs are designed in conformance with Part III.B.2.b.ii., the *SWPPP* must include the reason(s) for the deviation or alternative design and a demonstration of *equivalence* to the DM; and

d. If SMPs are designed in conformance with Part III.B.2.b.iii., the *SWPPP* must include supporting information or documentation demonstrating that Part III.B.2.b.iii.1.a. or b. apply; and

e. The SMP component of the *SWPPP* must include the following:

    i. Identification of all SMPs to be constructed as part of the project, including which option the SMP designs conform to, either Part III.B.2.b.i., ii., or iii. Include the dimensions, material specifications and installation details for each SMP; and

    ii. A site map/construction drawing(s) showing the specific location and size of each SMP; and

iii. A Stormwater Modeling and Analysis Report that includes:

    (i) Map(s) showing pre-development conditions, including watershed/subcatchments boundaries, flow paths/routing, and design points; and

    (ii) Map(s) showing post-development conditions, including watershed/subcatchments boundaries, flow paths/routing, design points and SMPs; and

    (iii) Results of *stormwater* modeling (i.e. hydrology and hydraulic analysis) for the required storm events. Include supporting calculations (model runs), methodology, and a summary table that compares pre- and post-development runoff rates and volumes for the different storm events; and

    (iv) Summary table, with supporting calculations, which demonstrates that each SMP has been designed in conformance with the *sizing criteria* included in the DM; and

    (v) Identification of any *sizing criteria* that is not required based on the requirements included in Part II.C.; and

    (vi) Identification of any elements of the design that are not in conformance with the *performance criteria* in the DM. Include the reason(s) for the deviation or alternative design and provide information which demonstrates that the deviation or alternative design is *equivalent* to the DM.

iv. Soil testing results and locations (test pits, borings); and

v. Infiltration test results, when required in accordance with Part III.B.2.a.; and

vi. An operations and maintenance plan that includes inspection and maintenance schedules and actions to ensure continuous and effective operation of each SMP. The plan must identify the entity

that will be responsible for the long-term operation and maintenance of each practice; and

3. Enhanced Phosphorus Removal Standards - The *owner or operator* of *construction activity* identified in Table 2 of Appendix B that is located in a watershed identified in Appendix C must prepare a *SWPPP* that includes SMPs designed in conformance with the applicable *sizing criteria* in Part II.C.2.b., c., or d. and the *performance criteria* Enhanced Phosphorus Removal Standards included in the DM. At a minimum, the SMP component of the *SWPPP* must meet the requirements of Part III.B.2.

C. Required *SWPPP* Components by Project Type

Owners or operators of *construction activities*, identified in Table 1 of Appendix B, are required to prepare a *SWPPP* that only includes erosion and sediment control practices designed in accordance with Part III.B.1. *Owners or operators* of the *construction activities*, identified in Table 2 of Appendix B, must prepare a *SWPPP* that also includes SMPs designed in accordance with Part III.B.2 or 3.

For the entire area of disturbance, including the entire *common plan of development or sale* if applicable, the owner or operator must evaluate every bullet from Appendix B Table 1 and Table 2 separately. If bullets from both Table 1 and Table 2 apply, the *SWPPP* must include erosion and sediment control practices for all *construction activities* but SMPs for only those portions of the *construction activities* that fall under Table 2 bullet(s).

Part IV. Inspection and Maintenance Requirements

A. General Construction Site Inspection and Maintenance Requirements

1. The *owner or operator* must ensure that all erosion and sediment control practices (including pollution prevention measures), and all SMPs identified in the *SWPPP*, are inspected and maintained in accordance with Part IV.B. and C.

B. Contractor Maintenance Inspection Requirements

1. The *owner or operator* of each *construction activity*, identified in Tables 1 and 2 of Appendix B, must have a *trained contractor* inspect the erosion and sediment control practices and pollution prevention measures being

implemented within the active work area daily to ensure that they are being maintained in effective operating condition at all times. If deficiencies are identified, the contractor must:

a. if the corrective action does not require engineering design:

   i. begin implementing corrective actions within one business day; and

   ii. complete the corrective actions within five business days; or

b. if the corrective action requires engineering design:

   i. begin the engineering design process within five business days; and

   ii. complete the corrective action in a reasonable time frame but no later than within 60 calendar days.

2. For *construction sites* where soil disturbance activities have been temporarily suspended (e.g. winter shutdown) and *temporary stabilization* measures have been applied to all disturbed areas, the *trained contractor* can stop conducting the maintenance inspections in accordance with Part IV.B.1. The *trained contractor* must begin conducting the maintenance inspections in accordance with Part IV.B.1. as soon as soil disturbance activities resume.

3. For *construction sites* where soil disturbance activities have been shut down with partial project completion, the *trained contractor* can stop conducting the maintenance inspections in accordance with Part IV.B.1. if all areas disturbed as of the project shutdown date have achieved *final stabilization* and all SMPs required for the completed portion of the project have been constructed in conformance with the *SWPPP* and are operational.

C. *Qualified Inspector* Inspection Requirements

1. With the exception of the following *construction activities* identified in Tables 1 and 2 of Appendix B, a *qualified inspector* must conduct site inspections for all other *construction activities* identified in Tables 1 and 2 of Appendix B:

   a. the construction of a single-family residential subdivision with 25% or less *impervious cover* at total site build-out that involves a soil disturbance of one (1) or more acres of land but less than or equal to five (5) acres and is

not located in one of the watersheds listed in Appendix C and not *directly discharging* to one of the 303(d) segments listed in Appendix D; and

   b. the construction of a single-family home that involves soil disturbances of one (1) or more acres but less than or equal to five (5) acres and is not located in one of the watersheds listed in Appendix C and not *directly discharging* to one of the 303(d) segments listed in Appendix D; and

   c. construction on *agricultural property* that involves soil disturbances of one (1) or more acres but less than five (5) acres; and

   d. *construction activities* located in the New York City Watershed located east of the Hudson River, see Appendix C Figure 1, that involve soil disturbances of 5,000 square feet or more, but less than one acre.

2. The *qualified inspector* must conduct site inspections in accordance with the following timetable:

   a. For *construction sites* where soil disturbance activities are on-going, the *qualified inspector* must conduct a site inspection at least once every seven (7) calendar days; or

   b. For *construction sites* where soil disturbance activities are on-going and the *owner or operator* has received authorization in accordance with Part I.E.6. to disturb greater than five (5) acres of soil at any one time, the *qualified inspector* must conduct at least two (2) site inspections every seven (7) calendar days. The two (2) inspections must be separated by a minimum of two (2) full calendar days; or

   c. For *construction sites* where soil disturbance activities have been temporarily suspended (e.g. winter shutdown) and *temporary stabilization* measures have been applied to all disturbed areas, the *qualified inspector* must conduct a site inspection at least once every thirty (30) calendar days. The *owner or operator* must notify the DOW Water (SPDES) Program contact at the Regional Office (see contact information in Appendix E) or, in areas under the jurisdiction of a *Traditional Land Use Control MS4 Operator*, the *Traditional Land Use Control MS4 Operator* (provided the *Traditional Land Use Control MS4 Operator* is not the *owner or operator* of the *construction activity*) by hard copy or email prior to reducing the inspections to this frequency and again by hard copy or email prior to re-commencing construction; or

   d. For *construction sites* where soil disturbance activities have been shut down with partial project completion, the requirement to have the *qualified inspector* conduct inspections ceases if all areas disturbed as of the project shutdown date have achieved *final stabilization* and all SMPs required for the completed portion of the project have been constructed in conformance with the *SWPPP* and are operational. The *owner or operator* must notify the DOW Water (SPDES) Program contact at the Regional Office (see contact information in Appendix E) or, in areas subject to the review authority of *Traditional Land Use Control MS4 Operator(s)* in accordance with Part I.D.2.b.ii.1., the *Traditional Land Use Control MS4 Operator(s)* (provided the *Traditional Land Use Control MS4 Operator(s)* are not the *owners or operators* of the *construction activity*) in writing prior to the shutdown and again in writing prior to resuming *construction activity*. If soil disturbance activities are not resumed within 2 years from the date of shutdown, the *owner or operator* must terminate coverage by meeting the requirements of Part V; or

   e. For *construction sites* involving soil disturbance of one (1) or more acres that *directly discharge* to one of the 303(d) segments listed in Appendix D or is located in one of the watersheds listed in Appendix C, the *qualified inspector* must conduct at least two (2) site inspections every seven (7) calendar days. The two (2) inspections must be separated by a minimum of two (2) full calendar days.

3. At a minimum, the *qualified inspector* must inspect:

   a. all erosion and sediment control practices and pollution prevention measures to ensure integrity and effectiveness; and

   b. all SMPs under construction to ensure that they are constructed in conformance with the *SWPPP*; and

   c. all areas of disturbance that have not achieved *final stabilization*; and

   d. all points of *discharge* to *surface waters of the State* located within, or immediately adjacent to, the property boundaries of the *construction site*; and

   e. all points of *discharge* from the *construction site*.

4. The *qualified inspector* must prepare an inspection report subsequent to each and every inspection. At a minimum, the inspection report must include and/or address all of the following, for all *construction activities* except those listed in Part IV.C.1.:

   a. Permit identification number; and

   b. Date and time of inspection; and

   c. Name and title of person(s) performing inspection; and

   d. A description of the weather and soil conditions (e.g. dry, wet, saturated) at the time of the inspection, including the temperature at the time of the inspection; and

   e. A description of the condition of the runoff at all points of *discharge* from the *construction site*. This must include identification of any *discharges* of sediment from the *construction site*. Include *discharges* from conveyance systems (i.e. pipes, culverts, ditches, etc.) and overland flow; and

   f. A description of the condition of all *surface waters of the State* located within, or immediately adjacent to, the property boundaries of the *construction site* which receive runoff from disturbed areas. This must include identification of any *discharges* of sediment to the *surface waters of the State*; and

   g. Identification of all erosion and sediment control practices and pollution prevention measures that need repair or maintenance; and

   h. Identification of all erosion and sediment control practices and pollution prevention measures that were not installed properly or are not functioning as designed and need to be reinstalled or replaced; and

   i. Description and sketch (map) of areas with active soil disturbance activity, areas that have been disturbed but are inactive at the time of the inspection, and areas that have been stabilized (temporary and/or final) since the last inspection; and

   j. Estimates, in square feet or acres, of the following areas:

      i. Total area with active soil disturbance (not requiring either *temporary stabilization* or *final stabilization*); and

      ii. Total area with inactive soil disturbance (requiring either *temporary stabilization* or *final stabilization*); and

      iii. Total area that has achieved *temporary stabilization*; and

      iv. Total area that has achieved *final stabilization*; and

   k. Current stage of construction of all SMPs and identification of all *construction activity* on site that is not in conformance with the *SWPPP* and technical standards; and

   l. Corrective action(s) that must be taken to install, repair, replace or maintain erosion and sediment control practices and pollution prevention measures; and to correct deficiencies identified with the construction of the SMP(s); and

   m. Identification and status of all corrective actions that were required by previous inspection; and

   n. Digital photographs, with date stamp, that clearly show the condition of all practices that have been identified as needing corrective actions. The *qualified inspector* must attach color copies of the digital photographs to the inspection report being maintained onsite within seven (7) calendar days of the date of the inspection. The *qualified inspector* must also take digital photographs, with date stamp, that clearly show the condition of the practice(s) after the corrective action has been completed. The *qualified inspector* must attach paper color copies of the digital photographs to the inspection report that documents the completion of the corrective action work within seven (7) calendar days of that inspection.

5. Within one business day of the completion of an inspection, the *qualified inspector* must notify the *owner or operator,* and appropriate contractor or subcontractor identified in Part III.A.7., of any corrective actions that need to be taken. The contractor or subcontractor must:

   a. if the corrective action does not require engineering design:

      i. begin implementing corrective actions within one business day; and

      ii. complete the corrective actions within five business days; or

   b. if the corrective action requires engineering design:

      i. begin the engineering design process within five business days; and

      ii. complete the corrective action in a reasonable time frame but no later than within 60 calendar days.

6. All inspection reports must be signed by the *qualified inspector.* In accordance with Part I.E.3., the inspection reports must be maintained on site with the *SWPPP*.

Part V. How to Terminate CGP Coverage

A. Electronic Notice of Termination (eNOT) Submittal

The eNOT contains questions to ensure requirements in Part V.A. have been met.

1. An *owner or operator* must terminate coverage when one or more of the following requirements have been met:

   a. Total project completion:

      i. all *construction activity* identified in the *SWPPP* has been completed; and

      ii. all areas of disturbance have achieved *final stabilization*; and

      iii. all temporary, structural erosion and sediment control measures have been removed; and

      iv. all SMPs have been constructed in conformance with the *SWPPP* and are operational; and

      v. an as-built drawing has been prepared; or

   b. Planned shutdown with partial project completion:

      i. all soil disturbance activities have ceased; and

      ii. all areas disturbed as of the project shutdown date have achieved *final stabilization*; and

      iii. all temporary, structural erosion and sediment control measures have been removed; and

      iv. all SMPs required for the completed portion of the project have been constructed in conformance with the *SWPPP* and are operational; and

      v. an as-built drawing has been prepared; or

   c. In accordance with Part I.G. Change of Owner or Operator; or

   d. The *owner or operator* has obtained coverage under an alternative general SPDES permit or an individual SPDES permit.

2. For *construction activities* that require *qualified inspector* inspections in accordance with Part IV.C.1. and have met Part V.A.1.a. or b., the *owner or operator* must have the *qualified inspector* perform a final site inspection prior to submitting the eNOT. The *qualified inspector* must, by signing the "Final Stabilization" and "Post-Construction Stormwater Management Practice(s)" certification statements on the eNOT, certify that all the requirements in Part V.A.1.a. or b. have been achieved.

3. For *construction activities* that are subject to the review authority of *Traditional Land Use Control MS4 Operator(s)* in accordance with Part I.D.2.b.ii.1. and meet Part V.A.1.a. or b., the *owner or operator* must have the *Traditional Land Use Control MS4 Operator(s)* sign the "MS4 Acceptance" statement on the eNOT in accordance with the requirements in Part VII.J. A *Traditional Land Use Control MS4 Operator* official, by signing this statement, determined that it is acceptable for the *owner or operator* to submit the eNOT in accordance with the requirements of this Part. A *Traditional Land Use Control MS4 Operator* can make this determination by performing a final site inspection themselves or by accepting the *qualified inspector*'s final site inspection certification(s) when required in Part V.A.2.

4. For *construction activities* that require SMPs and meet Part V.A.1.a. or b., the *owner or operator* must, prior to submitting the eNOT, ensure one of the following:

   a. for SMP(s) that were constructed by a private entity, but will be owned, operated, and maintained by a public entity, the SMP(s) and any right-of-way(s) needed to operate and maintain such practice(s) have been deeded to the municipality in which the practice(s) is located; or

   b. for SMP(s) that are privately owned, but will be operated and maintained by a public entity, an executed operation and maintenance agreement is in place with the municipality that will operate and maintain the SMP(s); or

   c. for SMP(s) that are privately owned, the *owner or operator* has a mechanism in place that requires operation and maintenance of the practice(s) in accordance with the operation and maintenance plan, such as a deed covenant in the *owner or operator's* deed of record; or

   d. for SMP(s) that are owned by a public or private institution (e.g. school, university, hospital), government agency or authority, or public utility, the *owner or operator* has policies and procedures in place that ensure operation and maintenance of the practices in accordance with the operation and maintenance plan.

5. An *owner or operator* that has met the requirements of Part V.A.1., 2., 3., and 4. must request termination of coverage under this permit by submitting a complete Notice of Termination form electronically using a NYSDEC approved form.[5]

   a. The owner's or operator's coverage is terminated as of the termination date indicated in the Letter of Termination (LOT), which is sent by NYSDEC after a complete eNOT is submitted.

[5] Unless NYSDEC grants a waiver in accordance with 40 CFR 127.15(c) or (d). All waiver requests must be submitted to Stormwater_info@dec.ny.gov or NYSDEC, Bureau of Water Permits, 625 Broadway, 4th Floor, Albany, New York 12233-3505.

Part VI. Record Retention and Reporting

A. Record Retention

The *owner or operator* must retain a copy of the documents listed in Part I.E.3. and a copy of the LOT for a period of at least five years from the date that NYSDEC accepts a complete NOT submitted in accordance with Part V.

B. Reporting

Except for the eNOI, the signature forms associated with the eNOI, and the eNOT, all other written correspondence requested by NYSDEC, including individual permit applications, must be sent to the address of the appropriate DOW (SPDES) Program contact at the Regional Office listed in Appendix E.

Part VII. Standard Permit Requirements

For the purposes of this permit, examples of contractors and subcontractors include: third-party maintenance and construction contractors.

A. Duty to Comply

The *owner or operator*, and all contractors or subcontractors, must comply with all requirements of this permit. Any non-compliance with the requirements of this permit constitutes a violation of the New York State Environmental Conservation Law (ECL), and its implementing regulations, and is grounds for enforcement action. Filing of a request for termination of coverage under this permit, or a notification of planned changes or anticipated non-compliance, does not limit, diminish or stay compliance with any requirements of this permit.

B. Need to Halt or Reduce Activity Not a Defense

The necessity to halt or reduce the *construction activity* regulated by this permit, in order to maintain compliance with the requirements of this permit, must not be a defense in an enforcement action.

C. Penalties

There are substantial criminal, civil, and administrative penalties associated with violating the requirements of this permit. Fines of up to $37,500 per day for each

violation and imprisonment for up to 15 years may be assessed depending upon the nature and degree of the offense.

D. False Statements

Any person who knowingly makes any false material statement, representation, or certification in any application, record, report, or other document filed or required to be maintained under this permit, including monitoring reports or reports of compliance or noncompliance must, upon conviction, be punished in accordance with ECL §71-1933 and or New York State Penal Law Articles 175 and 210.

E. Re-Opener Clause

Upon issuance of this permit, a determination has been made on the basis of a submitted Notice of Intent, plans, or other available information, that compliance with the specified permit requirements will reasonably protect classified water use and assure compliance with applicable *water quality standards*. Satisfaction of the requirements of this permit notwithstanding, if operation pursuant to this permit causes or contributes to a condition in contravention of State *water quality standards* or guidance values, or if NYSDEC determines that a modification is necessary to prevent impairment of the best use of the waters or to assure maintenance of *water quality standards* or compliance with other provisions of ECL Article 17 or the Clean Water Act (CWA), or any regulations adopted pursuant thereto, NYSDEC may require such modification and the Commissioner may require abatement action to be taken by the *owner or operator* and may also prohibit such operation until the modification has been implemented.

F. Duty to Mitigate

The *owner or operator*, and its contractors and subcontractors, must take all reasonable steps to *minimize* or prevent any *discharge* in violation of this permit which has a reasonable likelihood of adversely affecting human health or the environment.

G. Requiring Another General Permit or Individual SPDES Permit

NYSDEC may require any *owner or operator* authorized to *discharge* in accordance with this permit to apply for and obtain an individual SPDES permit or apply for authorization to *discharge* in accordance with another general SPDES permit.

1. Cases where an individual SPDES permit or authorization to discharge in accordance with another general SPDES permit may be required include, but is not limited to the following:

   a. the *owner or operator* is not in compliance with the conditions of this permit or does not meet the requirements for coverage under this permit; and

   b. a change has occurred in the availability of demonstrated technology or practices for the control or abatement of *pollutants* applicable to the *point source*; and

   c. new effluent limitation guidelines or new source performance standards are promulgated that are applicable to *point sources* authorized to *discharge* in accordance with this permit; and

   d. existing effluent limitation guidelines or new source performance standards that are applicable to *point sources* authorized to *discharge* in accordance with this permit are modified; and

   e. a water quality management plan containing requirements applicable to such *point sources* is approved by NYSDEC; and

   f. circumstances have changed since the time of the request to be covered so that the *owner or operator* is no longer appropriately controlled under this permit, or either a temporary or permanent reduction or elimination of the authorized *discharge* is necessary; and

   g. the *discharge* is in violation of section 17-0501 of the ECL; and

   h. the *discharge(s)* is a significant contributor of *pollutants*. In making this determination, NYSDEC may consider the following factors:

      i. the location of the *discharge(s)* with respect to *surface waters of the State*; and

      ii. the size of the *discharge(s)*; and

      iii. the quantity and nature of the *pollutants discharged* to *surface waters of the State*; and

      iv. other relevant factors including compliance with other provisions of ECL Article 17, or the CWA.

2. When NYSDEC requires any *owner or operator* authorized by this permit to apply for an individual SPDES permit as provided for in this subdivision, it must notify the *owner or operator* in writing that a permit application is required. This notice must include a brief statement of the reasons for this decision, an application

form, a statement setting a time for the *owner or operator* to file the application for an individual SPDES permit, and a deadline, not sooner than 180 days from the *owner's or operator's* receipt of the notification letter, whereby the authorization to *discharge* under this permit must be terminated. NYSDEC may grant additional time upon demonstration, to the satisfaction of the RWE,[6] that additional time to apply for an alternative authorization is necessary or where NYSDEC has not provided a permit determination in accordance with 6 NYCRR Part 621.

3. When an individual SPDES permit is issued to an *owner or operator* authorized to *discharge* under this permit for the same *discharge(s)*, this permit authorization for *construction activities* authorized under the individual SPDES permit is automatically terminated on the effective date of the individual SPDES permit unless termination is earlier in accordance with 6 NYCRR Part 750.

H. Duty to Provide Information

The *owner or operator* must furnish to NYSDEC, within five business days, unless otherwise set forth by NYSDEC, any information that NYSDEC may request to determine whether cause exists to determine compliance with this permit or to determine whether cause exists for requiring an individual SPDES permit in accordance with 6 NYCRR 750-1.21(e) (see Part VII.G. Requiring Another General Permit or Individual Permit).

The *owner or operator* must make available to NYSDEC, for inspection and copying, or furnish to NYSDEC within 25 business days of receipt of a NYSDEC request for such information, any information retained in accordance with this permit.

Except for Part I.D.4. and 5. and Part I.G., the following applies: where the *owner or operator* becomes aware that it failed to submit any relevant facts on the Notice of Intent, or submitted incorrect information in a Notice of Intent or in any report to NYSDEC, the *owner or operator* must submit such facts or corrected information to NYSDEC within five business days.

I. Extension

In the event a new permit is not issued and effective prior to the expiration of this permit, and this permit is extended pursuant to the State Administrative Procedure Act and 6 NYCRR Part 621, then the *owner or operator* with coverage under this permit may continue to operate and *discharge* in accordance with the requirements of this permit until a new permit is issued and effective.

[6] The Regional Water Manager where a DEC Region does not have a RWE.

J. Signatories and Certification

The Notice of Intent, Notice of Termination, and reports required by this permit must be signed as provided in 40 CFR §122.22.

1. All Notices of Intent and Notices of Termination must be signed as follows:

   a. For a corporation. By a responsible corporate officer. For the purpose of this section, a responsible corporate officer means:

      (i) a president, secretary, treasurer, or vice-president of the corporation in charge of a principal business function, or any other person who performs similar policy- or decision-making functions for the corporation; or

      (ii) the manager of one or more manufacturing, production or operating facilities, provided, the manager is authorized to make management decisions which govern the operation of the regulated facility including having the explicit or implicit duty of making major capital investment recommendations, and initiating and directing other comprehensive measures to assure long term environmental compliance with environmental laws and regulations; the manager can ensure that the necessary systems are established or actions taken to gather complete and accurate information for Notice of Intent or Notice of Termination requirements; and where authority to sign documents has been assigned or delegated to the manager in accordance with corporate procedures.

   Note: NYSDEC does not require specific assignments or delegations of authority to responsible corporate officers identified in 40 CFR §122.22(a)(1)(i). NYSDEC will presume that these responsible corporate officers have the requisite authority to sign the Notice of Intent or Notice of Termination unless the corporation has notified NYSDEC to the contrary. Corporate procedures governing authority to sign a Notice of Intent or Notice of Termination may provide for assignment or delegation to applicable corporate positions under 40 CFR §122.22(a)(1)(ii) rather than to specific individuals.

   b. For a partnership or sole proprietorship. By a general partner or the proprietor, respectively.

   c. For a municipality, State, Federal, or other public agency. By either a principal executive officer or ranking elected official. For purposes of this section, a principal executive officer of a Federal agency includes:

      1. the chief executive officer of the agency; or

      2. a senior executive officer having responsibility for the overall operations of a principal geographic unit of the agency (e.g., Regional Administrators of EPA).

2. All reports required by this permit, and other information requested by NYSDEC, must be signed by a person described in Part VII.J.1., or by a duly authorized representative of that person. A person is a duly authorized representative only if:

   a. The authorization is made in writing by a person described in Part VII.J.1. or using the Duly Authorized Form, found on the DEC website; and

   b. The authorization specifies either an individual or a position having responsibility for the overall operation of the regulated facility or activity, position of equivalent responsibility, or an individual or position having overall responsibility for environmental matters for the company. (A duly authorized representative may thus be either a named individual or any individual occupying a named position); and

   c. The written authorization is submitted to NYSDEC.

3. Changes to authorization. If an authorization under Part VII.J.2. is no longer accurate because a different individual or position has responsibility for the overall operation of the *construction activity*, a new authorization satisfying the requirements of Part VII.J.2. must be submitted to NYSDEC prior to or together with any reports, information, or applications to be signed by an authorized representative.

4. Certification. Any person signing a document under Part VII.J.1. or 2. must make the following certification:

   I certify under penalty of law that this document and all attachments were prepared under my direction or supervision in accordance with a system designed to assure that qualified personnel properly gather and evaluate the information submitted. Based on my inquiry of the person or persons who

manage the system, or those persons directly responsible for gathering the information, the information submitted is, to the best of my knowledge and belief, true, accurate, and complete. I am aware that there are significant penalties for submitting false information, including the possibility of fine and imprisonment for knowing violations.

5. Electronic reporting. If documents described in Part VII.J.1. or 2. are submitted electronically by or on behalf of the *construction activity* with coverage under this permit, any person providing the electronic signature for such documents must meet all relevant requirements of this section, and must ensure that all of the relevant requirements of 40 CFR Part 3 (including, in all cases, subpart D to Part 3) (Cross-Media Electronic Reporting) and 40 CFR Part 127 (NPDES Electronic Reporting Requirements) are met for that submission.

K. Inspection and Entry

The *owner or operator* must allow NYSDEC, the USEPA Regional Administrator, the applicable county health department, or any authorized representatives of those entities, or, in the case of a *construction site* which *discharges* through an *MS4*, an authorized representative of the *MS4* receiving the *discharge*, upon the presentation of credentials and other documents as may be required by law, to:

1. enter upon the *owner's or operator's* premises where a regulated facility or activity is located or conducted or where records must be kept under the requirements of this permit; and

2. have access to and copy at reasonable times, any records that must be kept under the requirements of this permit, including records required to be maintained for purposes of operation and maintenance; and

3. inspect at reasonable times any facilities, equipment (including monitoring and control equipment), practices or operations regulated or required under this permit; and

4. sample or monitor at reasonable times, for the purposes of assuring general SPDES permit compliance or as otherwise authorized by the CWA or ECL, any substances or parameters at any location; and

5. enter upon the property of any contributor to the regulated facility or activity under authority of the *owner or operator*.

L. Confidentiality of Information

The following must not be held confidential: this permit, the fact sheet for this permit, the name and address of any *owner or operator*, effluent data, the Notice of Intent, and information regarding the need to obtain an individual permit or an alternative general SPDES permit. This includes information submitted on forms themselves and any attachments used to supply information required by the forms (except information submitted on usage of substances). Upon the request of the *owner or operator*, NYSDEC must make determinations of confidentiality in accordance with 6 NYCRR Part 616, except as set forth in the previous sentence. Any information accorded confidential status must be disclosed to the Regional Administrator upon his or her written request. Prior to disclosing such information to the Regional Administrator, NYSDEC will notify the Regional Administrator of the confidential status of such information.

M. Other Permits May Be Required

Nothing in this permit relieves the *owner or operator* from a requirement to obtain any other permits required by law.

N. NYSDEC Orders or Civil Decrees/Judgments

The issuance of this permit by the NYSDEC, and the coverage under this permit by the *owner or operator*, does not supersede, revoke, or rescind any existing order on consent or civil Decree/Judgment, or modification to any such documents or to any order issued by the Commissioner, or any of the terms, conditions, or requirements contained in such order or modification therefore, unless expressly noted.

O. Property Rights

Coverage under this permit does not convey any property rights in either real or personal property, or any exclusive privileges, nor does it authorize any injury to private property or any invasion of personal rights, nor any infringement of Federal, State, or local laws or regulations, nor does it obviate the necessity of obtaining the assent of any other jurisdiction as required by law for the *discharge* authorized.

P. Compliance with Interstate Standards

If the *construction activity* covered by this permit originates within the jurisdiction of an interstate water pollution control agency, then the *construction activity* must also comply with any applicable effluent standards or *water quality standards* promulgated by that interstate agency and as set forth in this permit for such *construction activities*.

Q. Oil and Hazardous Substance Liability

Coverage under this permit does not affect the imposition of responsibilities upon, or the institution of any legal action against, the *owner or operator* under section 311 of the CWA, which must be in conformance with regulations promulgated pursuant to section 311 governing the applicability of section 311 of the CWA to *discharges* from facilities with *NPDES* permits, nor must such issuance preclude the institution of any legal action or relieve the *owner or operator* from any responsibilities, liabilities, or penalties to which the *owner or operator* is or may be subject pursuant to the Comprehensive Environmental Response, Compensation and Liability Act of 1980, 42 U.S.C. section 9601 et seq. (CERCLA).

R. Severability

The provisions of this permit are severable, and if any provision of this permit, or the application of any provision of this permit to any circumstance, is held invalid, the application of such provision to other circumstances, and the remainder of this permit, must not be affected thereby.

S. NYSDEC Approved Forms

The *owner or operator* must provide all relevant information that is requested by NYSDEC, and required by this permit, on all NYSDEC approved forms.

APPENDIX A – Abbreviations and Definitions

Abbreviations

APO – Agency Preservation Officer
BB – New York State Standards and Specifications for Erosion and Sediment Control (Blue Book), dated November 2016
BMP – Best Management Practice
CPESC – Certified Professional in Erosion and Sediment Control
CPv – Channel Protection Volume
CWA – Clean Water Act (or the Federal Water Pollution Control Act, 33 U.S.C. §1251 et seq)
DM – New York State Stormwater Management Design Manual (Design Manual), dated July 31, 2024
DOW – Division of Water
EAF – Environmental Assessment Form
ECL – chapter 43-B of the Consolidated Laws of the State of New York, entitled the Environmental Conservation Law
EPA – U.S. Environmental Protection Agency
HSG – Hydrologic Soil Group
MS4 – Municipal Separate Storm Sewer System
NOI – Notice of Intent
NOT – Notice of Termination
NPDES – National Pollutant Discharge Elimination System
NYC – The City of New York
NYCDEP – The City of New York Department of Environmental Protection
NYSDEC – The New York State Department of Environmental Conservation
OPRHP – Office of Parks, Recreation and Historic Places
Qf – Extreme Flood
Qp – Overbank Flood
RR – Runoff Reduction
RRv – Runoff Reduction Volume
RWE – Regional Water Engineer
SEQR – State Environmental Quality Review Act
SHPA – State Historic Preservation Act
SMP – Post-Construction Stormwater Management Practice
SPDES – State Pollutant Discharge Elimination System
SWPPP – Stormwater Pollution Prevention Plan
TMDL – Total Maximum Daily Load
UPA – Uniform Procedures Act
USDA – United States Department of Agriculture
WQv – Water Quality Volume

Definitions

All definitions in this section are solely for the purposes of this permit. If a word is not italicized in the permit, use its common definition.

Agricultural Building – a structure designed and constructed to house farm implements, hay, grain, poultry, livestock or other horticultural products; excluding any structure designed, constructed or used, in whole or in part, for human habitation, as a place of employment where agricultural products are processed, treated or packaged, or as a place used by the public.

Agricultural Property – the land for construction of a barn, *agricultural building*, silo, stockyard, pen or other structural practices identified in Table II in the "Agricultural Best Management Practice Systems Catalogue" (dated June 2023).

Alter Hydrology from Pre- to Post-Development Conditions – the post-development peak flow rate(s) has increased by more than 5% of the pre-developed condition for the design storm of interest (e.g. 10 yr and 100 yr).

Combined Sewer System – a sewer system which conveys sewage and *stormwater* through a single pipe system to a publicly owned treatment works.

Commence (Commencement of) Construction Activities – the initial disturbance of soils associated with clearing, grading or excavation activities; or other construction related activities that disturb or expose soils such as demolition, stockpiling of fill material, and the initial installation of erosion and sediment control practices required in the *SWPPP*. See definition for "*Construction Activity(ies)*" also.

Common Plan of Development or Sale – a contiguous area where multiple separate and distinct *construction activities* are occurring, or may occur, under one plan. The "common plan" of development or sale is broadly defined as any announcement or piece of documentation (including a sign, public notice or hearing, marketing plan, advertisement, drawing, permit application, State Environmental Quality Review Act (SEQR) environmental assessment form or other documents, zoning request, computer design, etc.) or physical demarcation (including boundary signs, lot stakes, surveyor markings, etc.) indicating *construction activities* may occur on a specific plot. A *common plan of development or sale* is comprised of two or more *phases*.

Common plan of development or sale does not include separate and distinct *construction activities* that are occurring, or may occur, under one plan that are at least 1/4 mile apart provided any interconnecting road, pipeline or utility project that is part of the same "common plan" is not concurrently being disturbed.

Construction Activity(ies) – identified within 40 CFR 122.26(b)(14)(x), 122.26(b)(15)(i), and 122.26(b)(15)(ii), any clearing, grading, excavation, filling, demolition or stockpiling activities that result in soil disturbance. Clearing activities can include, but are not limited to, mechanized logging equipment operation, the cutting and skidding of trees, stump removal and/or brush root removal.

Construction activity does not include routine maintenance that is performed to maintain the original line and grade, hydraulic capacity, or original purpose of a facility, which is excluded from the calculation of the soil disturbance for a project. Routine maintenance includes, but is not limited to:

- Re-grading of gravel roads or parking lots; and
- Cleaning and shaping of existing roadside ditches and culverts that maintains the approximate original line and grade, and maintains or improves the hydraulic capacity of the ditch; and
- Replacement of existing culverts that maintains the approximate original line and grade, and maintains or improves the hydraulic capacity of a ditch; and
- Replacement of existing bridges that maintains the approximate original line and grade, and maintains or improves the hydraulic capacity beneath the bridges; and
- Cleaning and shaping of existing roadside ditches that does not maintain the approximate original grade, hydraulic capacity and purpose of the ditch if the changes to the line and grade, hydraulic capacity or purpose of the ditch are installed to improve water quality and quantity controls (e.g. installing grass lined ditch); and
- Placement of aggregate shoulder backing that stabilizes the transition between the road shoulder and the ditch or *embankment*; and
- Full depth milling and filling of existing asphalt pavements, replacement of concrete pavement slabs, and similar work that does not expose soil or disturb the bottom six (6) inches of subbase material; and
- Long-term use of equipment storage areas at or near highway maintenance facilities; and
- Removal of sediment from the edge of the highway to restore a previously existing sheet-flow drainage connection from the highway surface to the highway ditch or *embankment*; and
- Existing use of Canal Corp owned upland disposal sites for the canal, and
- Replacement of curbs, gutters, sidewalks and guide rail posts; and
- Maintenance of ski trails including brush hog use and mowing; and
- Above ground snowmaking pipe replacement; and
- Replacement of existing utility poles; etc.

Construction Site – the land area where *construction activity(ies)* will occur. See also the definitions for "*Commence (Commencement of) Construction Activities"* and "*Common Plan of Development or Sale."*

Dewatering – the act of draining rainwater and/or groundwater from building foundations, vaults or excavations/trenches.

Directly Discharge(s)(ing) (to a specific surface waterbody) – runoff flows from a *construction site* by overland flow and the first point of *discharge* is the specific surface waterbody, or runoff flows from a *construction site* to a separate storm sewer system and the first point of *discharge* from the separate storm sewer system is the specific surface waterbody.

Discharge(s)(d) – any addition of any *pollutant* to waters of the State through an outlet or *point source*.

Embankment – an earthen or rock slope that supports a road/highway.

Equivalent (Equivalence) – the practice or measure meets all the performance, longevity, maintenance, and safety objectives of the technical standard and will provide an equal or greater degree of water quality protection.

Final Stabilization – all soil disturbance activities have ceased and a uniform, perennial vegetative cover with a density of eighty (80) percent over the entire pervious surface has been established; or other *equivalent* stabilization measures, such as permanent landscape mulches, rock rip-rap or washed/crushed stone have been applied on all disturbed areas that are not covered by permanent structures, concrete or pavement.

Historic Property – any building, structure, site, object or district that is listed on the State or National Registers of Historic Places or is determined to be eligible for listing on the State or National Registers of Historic Places.

Impervious Area (Cover) – all impermeable surfaces that cannot effectively infiltrate rainfall. This includes paved, concrete and compacted gravel surfaces (i.e. parking lots, driveways, roads, runways and sidewalks); building rooftops and miscellaneous impermeable structures such as patios, pools, and sheds.

Infeasible – not technologically possible, or not economically practicable and achievable considering best industry practices.

Minimize(ing)(ation) – reduce and/or eliminate to the extent achievable using control measures (including best management practices) that are technologically available and economically practicable and achievable in light of best industry practices.

Municipal Separate Storm Sewer System (MS4) - a conveyance or system of conveyances (including roads with drainage systems, municipal streets, catch basins, curbs, gutters, ditches, man-made channels, or storm drains):

1. owned or operated by a State, city, town, village, borough, county, parish, district, association, or other public body (created by or pursuant to State law) having jurisdiction over disposal of sewage, industrial wastes, *stormwater*, or other wastes, including special districts under State law such as a sewer district, flood control district or drainage district, or similar entity, or an Indian tribe or an authorized Indian tribal organization, or a designated and approved management agency under section 208 of the CWA, that *discharges* to *surface waters of the State*; and

2. designed or used for collecting or conveying *stormwater*; and

3. which is not a *combined sewer system*; and

4. which is not part of a Publicly Owned Treatment Works (POTW) as defined at 40 CFR 122.2.

Natural Buffer(s) – an undisturbed area with natural cover running along a surface water (e.g. wetland, stream, river, lake, etc.).

New Development – any land disturbance that does not meet the definition of *Redevelopment Activity* included in this appendix.

New York State Erosion and Sediment Control Certificate Program – a certificate program that establishes and maintains a process to identify and recognize individuals who are capable of developing, designing, inspecting and maintaining erosion and sediment control plans on projects that disturb soils in New York State. The certificate program is administered by the New York State Conservation District Employees Association.

Nonpoint Source(s) – any source of water pollution or *pollutants* which is not a discrete conveyance or *point source* permitted pursuant to Title 7 or 8 of Article 17 of the Environmental Conservation Law (see ECL Section 17-1403).

Overbank – flow events that exceed the capacity of the stream channel and spill out into the adjacent floodplain.

Owner or Operator – the person, persons, or legal entity which owns or leases the property on which the *construction activity* is occurring; an entity that has operational control over the construction plans and specifications, including the ability to make modifications to the plans and specifications; and/or an entity that has day-to-day operational control of those activities at a project that are necessary to ensure compliance with the permit requirements.

Performance Criteria – the six performance criteria for each group of SMPs in Chapters 5 and 6 of the technical standard, New York State Stormwater Management Design Manual (DM), dated July 31, 2024. These include feasibility, conveyance, pretreatment, treatment, landscaping, and maintenance. It does not include the *Sizing Criteria* (i.e. WQv, RRv, CPv, Qp and Qf) in Part I.C.2. of the permit.

Phase – a defined area in which *construction activities* are occurring or will occur separate from other defined area(s).

Point Source – any discernible, confined, and discrete conveyance, including but not limited to any pipe, ditch, channel, tunnel, conduit, well, discrete fissure, container, rolling stock, concentrated animal feeding operation, vessel or other floating craft, or landfill leachate collection system from which *pollutants* are or may be *discharged*.

Pollutant(s) – dredged spoil, filter backwash, solid waste, incinerator residue, sewage, garbage, sewage sludge, munitions, chemical wastes, biological materials, radioactive materials, heat, wrecked or discarded equipment, rock, sand and industrial, municipal, agricultural waste and ballast *discharged* into water; which may cause or might reasonably be expected to cause pollution of the waters of the state in contravention of the standards or guidance values adopted as provided in 6 NYCRR Parts 700 et seq.

Qualified Inspector – a person that is knowledgeable in the principles and practices of erosion and sediment control, such as a licensed Professional Engineer, Certified Professional in Erosion and Sediment Control (CPESC), Registered Landscape Architect, *New York State Erosion and Sediment Control Certificate Program* holder or other NYSDEC endorsed individual(s).

It can also mean someone working under the direct supervision of, and at the same company as, the licensed Professional Engineer or Registered Landscape Architect, provided that person has training in the principles and practices of erosion and sediment control. Training in the principles and practices of erosion and sediment control means that the individual working under the direct supervision of the licensed Professional Engineer or Registered Landscape Architect has received four (4) hours of NYSDEC endorsed training in proper erosion and sediment control principles from a Soil and Water Conservation District, or other NYSDEC endorsed entity. After receiving the initial training, the individual working under the direct supervision of the licensed Professional Engineer or Registered Landscape Architect shall receive four (4) hours of training every three (3) years.

It can also mean a person that meets the *Qualified Professional* qualifications in addition to the *Qualified Inspector* qualifications.

Note: Inspections of any SMPs that include structural components, such as a dam for an impoundment, shall be performed by a licensed Professional Engineer.

Qualified Professional – a person that is knowledgeable in the principles and practices of *stormwater* management and treatment, such as a licensed Professional Engineer, Registered Landscape Architect or other NYSDEC endorsed individual(s). Individuals preparing *SWPPPs* that require the SMP component must have an understanding of the principles of hydrology, water quality management practice design, water quantity control design, and, in many cases, the principles of hydraulics. All components of the *SWPPP* that involve the practice of engineering, as defined by the NYS Education Law (see Article 145), shall be prepared by, or under the direct supervision of, a professional engineer licensed to practice in the State of New York.

Redevelopment Activity(ies) – the disturbance and reconstruction of existing *impervious area*, including *impervious areas* that were removed from a project site within five (5) years of preliminary project plan submission to the local government (i.e. site plan, subdivision, etc.).

Renewable Energy – electricity or thermal energy generated by renewable energy systems through use of the following technologies: solar thermal, photovoltaics, on land and offshore wind, hydroelectric, geothermal electric, geothermal ground source heat, tidal energy, wave energy, ocean thermal, and fuel cells which do not utilize a fossil fuel resource in the process of generating electricity.

Site Limitations – site conditions that prevent the use of an infiltration technique and or infiltration of the total WQv. Typical *site limitations* include: seasonal high groundwater, shallow depth to bedrock, and soils with an infiltration rate less than 0.5 inches/hour. The existence of *site limitations* shall be confirmed and documented using actual field testing (i.e. test pits, soil borings, and infiltration test) or using information from the most current United States Department of Agriculture (USDA) Soil Survey for the County where the project is located.

Sizing Criteria – the criteria included in Part I.C.2 of the permit that are used to size SMPs. The criteria include; Water Quality Volume (WQv), Runoff Reduction Volume (RRv), Channel Protection Volume (Cpv), *Overbank* Flood (Qp), and Extreme Flood (Qf).

Steep Slope – land area designated on the current United States Department of Agriculture (USDA) Soil Survey as Soil Slope Phase D, (provided the map unit name or description is inclusive of slopes greater than 25%), or Soil Slope Phase E or F, (regardless of the map unit name), or a combination of the three designations.

Stormwater – that portion of precipitation that, once having fallen to the ground, is in excess of the evaporative or infiltrative capacity of soils, or the retentive capacity of surface features, which flows or will flow off the land by surface runoff to waters of the State.

Streambank – the terrain alongside the bed of a creek or stream. The bank consists of the sides of the channel, between which the flow is confined.

Stormwater Pollution Prevention Plan (SWPPP) – a project specific report, including construction drawings, that among other things: describes the *construction activity(ies)*, identifies the potential sources of pollution at the *construction site*; describes and shows the *stormwater* controls that will be used to control the *pollutants* (i.e. erosion and sediment controls; for many projects, includes SMPs); and identifies procedures the *owner or operator* will implement to comply with the requirements of the permit. See Part III of the permit for a complete description of the information that must be included in the *SWPPP*.

Surface Waters of the State – shall be construed to include lakes, bays, sounds, ponds, impounding reservoirs, springs, rivers, streams, creeks, estuaries, marshes, inlets, canals, the Atlantic ocean within the territorial seas of the state of New York and all other bodies of surface water, natural or artificial, inland or coastal, fresh or salt, public or private (except those private waters that do not combine or effect a junction with natural surface waters), which are wholly or partially within or bordering the state or within its jurisdiction. Waters of the state are further defined in 6 NYCRR Parts 800 to 941.

Temporarily Ceased – an existing disturbed area will not be disturbed again within 14 calendar days of the previous soil disturbance.

Temporary Stabilization – exposed soil has been covered with material(s) as set forth in the technical standard, New York Standards and Specifications for Erosion and Sediment Control, to prevent the exposed soil from eroding. The materials can include, but are not limited to, mulch, seed and mulch, and erosion control mats (e.g. jute twisted yarn, excelsior wood fiber mats).

Total Maximum Daily Load (TMDL) **–** the sum of the allowable loads of a single *pollutant* from all contributing point and *nonpoint sources*. It is a calculation of the maximum amount of a *pollutant* that a waterbody can receive and still meet *water quality standards*, and an allocation of that amount to the *pollutant's* sources. A TMDL stipulates Waste Load Allocations (WLA) for *point source discharges*, Load Allocations (LA) for *nonpoint sources*, and a margin of safety (MOS).

Traditional Land Use Control MS4 Operator – a city, town, or village with land use control authority that is authorized to *discharge* under New York State DEC's SPDES General Permit For Stormwater Discharges from Municipal Separate Stormwater Sewer Systems (MS4s) or the City of New York's Individual SPDES Permit for their Municipal Separate Storm Sewer Systems (NY-0287890).

Trained Contractor – an employee from the contracting (construction) company, identified in Part III.A.7., that has received four (4) hours of NYSDEC endorsed training

in proper erosion and sediment control principles from a Soil and Water Conservation District, or other NYSDEC endorsed entity. After receiving the initial training, the *trained contractor* shall receive four (4) hours of training every three (3) years.

It can also mean an employee from the contracting (construction) company, identified in Part III.A.7., that meets the *qualified inspector* qualifications (e.g. licensed Professional Engineer, Certified Professional in Erosion and Sediment Control (CPESC), Registered Landscape Architect, *New York State Erosion and Sediment Control Certificate Program* holder, or someone working under the direct supervision of, and at the same company as, the licensed Professional Engineer or Registered Landscape Architect, provided they have received four (4) hours of NYSDEC endorsed training in proper erosion and sediment control principles from a Soil and Water Conservation District, or other NYSDEC endorsed entity).

The *trained contractor* is responsible for the day-to-day implementation of the *SWPPP*.

Tree Clearing – *construction activities* limited to felling and removal of trees.

Tree clearing does not include hand felling and leaving the trees in place with no support from mechanized equipment, which is not considered *construction activity* requiring coverage under this permit.

Water Quality Standard – such measures of purity or quality for any waters in relation to their reasonable and necessary use as promulgated in 6 NYCRR Part 700 et seq.

APPENDIX B – Required SWPPP Components by Project Type

Table 1

***CONSTRUCTION ACTIVITIES* THAT REQUIRE THE PREPARATION OF A *SWPPP* THAT ONLY INCLUDES EROSION AND SEDIMENT CONTROLS**

The following *construction activities* that involve soil disturbances of one (1) or more acres of land, but less than five (5) acres: • Single-family home not located in one of the watersheds listed in Appendix C and not *directly discharging* to one of the 303(d) segments listed in Appendix D • Single-family residential subdivisions with 25% or less *impervious cover* at total site build-out and not located in one of the watersheds listed in Appendix C and not *directly discharging* to one of the 303(d) segments listed in Appendix D • Construction of a barn or other *agricultural building*, silo, stock yard or pen. • Structural agricultural conservation practices as identified in Table II in the "Agricultural Best Management Practice Systems Catalogue" (dated June 2023) that include construction or reconstruction of *impervious area* or *alter hydrology from pre- to post-development* conditions.
The following *construction activities* that involve soil disturbances between five thousand (5000) square feet and one (1) acre of land: • All construction activities located in the New York City Watershed located east of the Hudson River, see Appendix C Figure 1, that involve soil disturbances between five thousand (5,000) square feet and one (1) acre of land.
Within the municipal boundaries of NYC: • Stand-alone road reconstruction, where the total soil disturbance from only that road construction, is less than one (1) acre of land.
The following *construction activities*: • Installation of underground linear utilities; such as gas lines, fiber-optic cable, cable TV, electric, telephone, sewer mains, and water mains • Environmental enhancement projects, such as wetland mitigation, *stormwater* retrofits, stream restoration, and resiliency projects that reconstruct shoreline areas to address sea level rise • Pond construction • Linear bike paths running through areas with vegetative cover, including bike paths surfaced with an *impervious cover* • Cross-country ski trails, walking/hiking trails, and mountain biking trails, including a de minimis parking lot (maximum 10 spaces total, sized for passenger cars) with 35 feet minimum preservation of undisturbed area downgradient from the parking lot • Dam rehabilitation (the structure of the dam itself) • Sidewalks, bike paths, or walking paths, surfaced with an *impervious cover*, that are not part of residential, commercial, or institutional development; • Sidewalks, bike paths, or walking paths, surfaced with an *impervious cover*, that include incidental shoulder or curb work along an existing highway to support construction of the sidewalk, bike path, or walking path.

Table 1 (Continued)
***CONSTRUCTION ACTIVITIES* THAT REQUIRE THE PREPARATION OF A *SWPPP* THAT ONLY INCLUDES EROSION AND SEDIMENT CONTROLS**

The following *construction activities*:

- Slope stabilization
- Slope flattening that changes the grade of the site, but does not significantly change the runoff characteristics
- Spoil areas that will be covered with vegetation
- Vegetated open space (i.e. recreational parks, lawns, meadows, fields, downhill ski trails) that do not *alter hydrology from pre- to post-development* conditions
- Athletic fields (natural grass) that do not include the construction or reconstruction of *impervious area* and do not *alter hydrology from pre- to post-development* conditions
- Demolition where vegetation will be established, and no *redevelopment activity* is planned[1]
- Installation or replacement of either an overhead electric transmission line or a ski lift tower that does not include the construction of permanent access roads or parking areas surfaced with *impervious cover*.
- Solar array field areas that have tables elevated off the ground, spaced one table width apart, do not *alter hydrology from pre- to post-development conditions*, and address water quality volume and runoff reduction volume by maintaining sheet flow on slopes less than 8%.
- Structural agricultural conservation practices as identified in Table II in the "Agricultural Best Management Practice Systems Catalogue" (dated June 2023) that do not include construction or reconstruction of *impervious area* and do not *alter hydrology from pre- to post-development* conditions.
- Temporary access roads, median crossovers, detour roads, lanes, or other temporary *impervious areas* that will be restored to pre-construction conditions once the *construction activity* is complete (in this context, "temporary" means the *impervious area* will be in place for two years or less)
- Other *construction activities* that do not include the construction or reconstruction of *impervious area*, and do not *alter hydrology from pre- to post-development* conditions, and are not listed in Table 2.

1. If the site is redeveloped in the future, a new eNOI must be submitted.

Table 2
***CONSTRUCTION ACTIVITIES* THAT REQUIRE THE PREPARATION OF A *SWPPP* THAT INCLUDES POST-CONSTRUCTION STORMWATER MANAGEMENT PRACTICES (SMPs)**

The following *construction activities*:

- Single-family home located in one of the watersheds listed in Appendix C or *directly discharging* to one of the 303(d) segments listed in Appendix D
- Single-family home that disturbs five (5) or more acres of land
- Single-family residential subdivisions located in one of the watersheds listed in Appendix C or *directly discharging* to one of the 303(d) segments listed in Appendix D
- Single-family residential subdivisions that involve soil disturbances of between one (1) and five (5) acres of land with greater than 25% *impervious cover* at total site build-out
- Single-family residential subdivisions that involve soil disturbances of between 20,000 square feet and one (1) acre of land within the municipal boundaries of NYC with greater than 25% *impervious cover* at total site build-out
- Single-family residential subdivisions that involve soil disturbances of five (5) or more acres of land, and single-family residential subdivisions that involve soil disturbances of less than five (5) acres that are part of a *common plan of development or sale* that will ultimately disturb five (5) or more acres of land
- Multi-family residential developments; includes duplexes, townhomes, condominiums, senior housing complexes, apartment complexes, and mobile home parks
- Creation of 5,000 square feet or more of *impervious area* in the municipal boundaries of NYC
- Airports
- Amusement parks
- Breweries, cideries, and wineries, including establishments constructed on agricultural land
- Campgrounds
- Cemeteries that include the construction or reconstruction of *impervious area* (>5% of disturbed area) or *alter the hydrology from pre- to post-development* conditions
- Commercial developments
- Churches and other places of worship
- Construction of a barn or other *agricultural building* (e.g. silo) that involves soil disturbance greater than five acres.
- Structural agricultural conservation practices as identified in Table II in the "Agricultural Best Management Practice Systems Catalogue" (dated June 2023) that involves soil disturbance greater than five acres and include the construction or reconstruction of *impervious area* or *alter hydrology from pre- to post-development* conditions.
- Facility buildings, including ski lodges, restroom buildings, pumphouses, ski lift terminals, and maintenance and groomer garages
- Institutional development; includes hospitals, prisons, schools and colleges
- Industrial facilities; includes industrial parks
- Landfills; including creation of landfills or capping landfills.
- Municipal facilities; includes highway garages, transfer stations, office buildings, POTWs, water treatment plants, and water storage tanks
- Golf courses
- Office complexes

Table 2 (Continued)

***CONSTRUCTION ACTIVITIES* THAT REQUIRE THE PREPARATION OF A *SWPPP* THAT INCLUDES POST-CONSTRUCTION STORMWATER MANAGEMENT PRACTICES (SMPs)**

The following *construction activities*:

- Permanent laydown yards and equipment storage lots
- Playgrounds that include the construction or reconstruction of *impervious area*
- Sports complexes
- Racetracks; includes racetracks with earthen (dirt) surfaces
- Road construction or reconstruction, outside the municipal boundaries of NYC
- Road construction within the municipal boundaries of NYC
- Stand-alone road reconstruction, within the municipal boundaries of NYC where the total soil disturbance from that road reconstruction involves soil disturbance of one (1) acre or more of land
- Parking lot construction or reconstruction (as with all Table 2 bullets, this includes parking lots constructed as part of the *construction activities* listed in Table 1, unless a Table 1 bullet specifies otherwise)
- Athletic fields (natural grass) that include the construction or reconstruction of *impervious area* (>5% of disturbed area) or *alter the hydrology from pre- to post-development* conditions
- Athletic fields with artificial turf
- Permanent access roads, parking areas, substations, compressor stations, and well drilling pads, surfaced with *impervious cover,* and constructed as part of an overhead electric transmission line, wind-power, cell tower, oil or gas well drilling, sewer or water main, ski lift, or other linear utility project
- Sidewalks, bike paths, or walking paths, surfaced with an *impervious cover*, that are part of a residential, commercial or institutional development
- Sidewalks, bike paths, or walking paths, surfaced with an *impervious cover*, that are part of highway construction or reconstruction
- Solar array field areas on slopes greater than 8% that cannot maintain sheet flow using management practices identified in the BB or the DM
- Solar array field areas on slopes less than 8% that will *alter the hydrology from pre- to post-development* conditions
- Solar array field areas with tables that are not elevated high enough to achieve *final stabilization* beneath the tables
- Traditional *impervious areas* associated with solar development (e.g. roads, buildings, transformers)
- Utility pads surfaced with *impervious cover*, including electric vehicle charging stations
- All other *construction activities* that include the construction or reconstruction of *impervious area* or *alter the hydrology from pre- to post-development* conditions, and are not listed in Table 1

APPENDIX C – Watersheds Requiring Enhanced Phosphorus Removal

Watersheds where *owners or operators* of *construction activities* identified in Table 2 of Appendix B must prepare a *SWPPP* that includes SMPs designed in conformance with the Enhanced Phosphorus Removal Standards included in the DM technical standard.

- Entire New York City Watershed located east of the Hudson River – Figure 1
- Onondaga Lake Watershed – Figure 2
- Greenwood Lake Watershed – Figure 3
- Oscawana Lake Watershed – Figure 4
- Kinderhook Lake Watershed – Figure 5

Figure 1 - New York City Watershed East of the Hudson

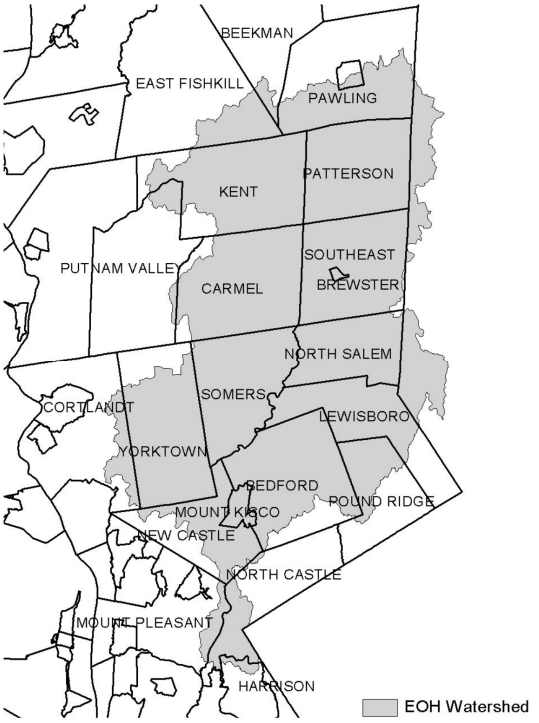

Figure 2 - Onondaga Lake Watershed



Figure 3 - Greenwood Lake Watershed

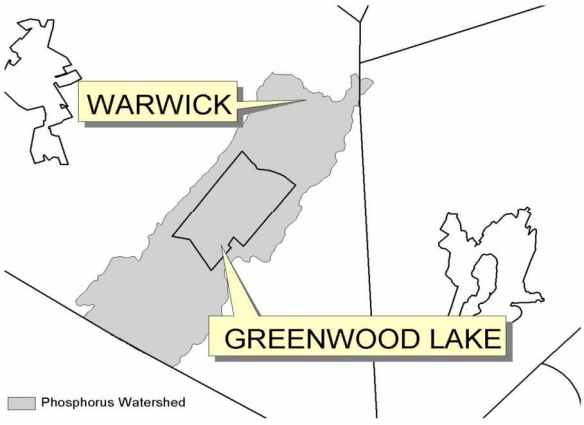

Figure 4 - Oscawana Lake Watershed

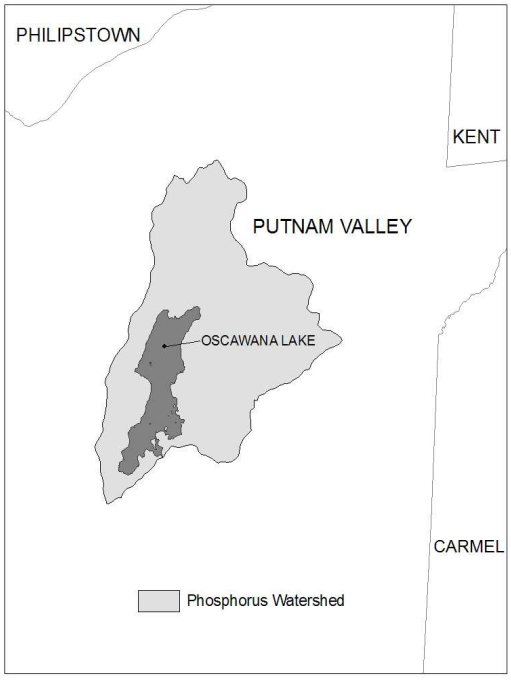

Figure 5 - Kinderhook Lake Watershed

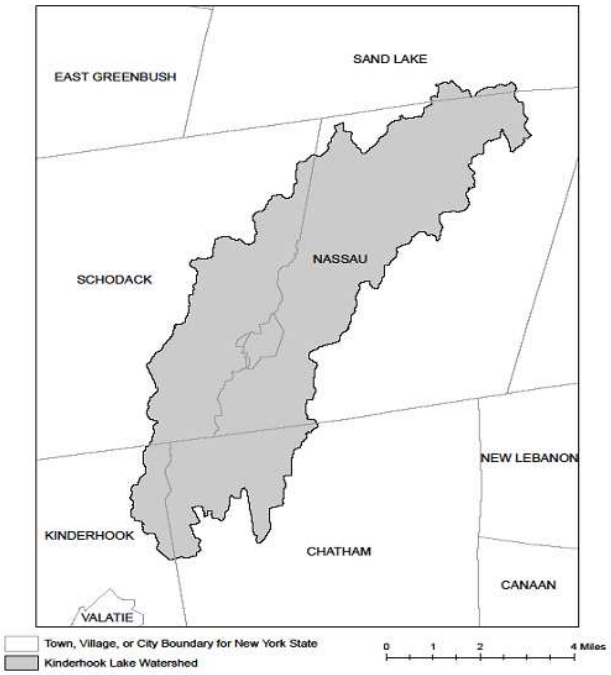

APPENDIX D – Impaired Waterbodies (by Construction Related Pollutants)

List of waterbodies impaired by *pollutants* related to *construction activity*, including turbidity, silt/sediment, and nutrients (e.g. nitrogen, phosphorus). This list is a subset of "The Final New York State 2018 Section 303(d) List of Impaired Waters Requiring a TMDL" dated June 2020.

County	Waterbody	Pollutant
Albany	Ann Lee (Shakers) Pond, Stump Pond (1201-0096)	Phosphorus
Albany	Lawsons Lake (1301-0235)	Phosphorus
Allegany	Amity Lake, Saunders Pond (0403-0054)	Phosphorus
Allegany	Andover Pond (0403-0056)	Phosphorus
Bronx	Reservoir No.1/Lake Isle (1702-0075)	Phosphorus
Bronx	Van Cortlandt Lake (1702-0008)	Phosphorus
Broome	Blueberry, Laurel Lakes (1404-0033)	Phosphorus
Broome	Fly Pond, Deer Lake (1404-0038)	Phosphorus
Broome	Minor Tribs to Lower Susquehanna (0603-0044)	Phosphorus
Broome	Whitney Point Lake/Reservoir (0602-0004)	Phosphorus
Cattaraugus	Allegheny River/Reservoir (0201-0023)	Phosphorus
Cattaraugus	Beaver Lake/Alma Pond (0201-0073)	Phosphorus
Cattaraugus	Case Lake (0201-0020)	Phosphorus
Cattaraugus	Linlyco/Club Pond (0201-0035)	Phosphorus
Cayuga	Duck Lake (0704-0025)	Phosphorus
Cayuga	Owasco Inlet, Upper, and tribs (0706-0014)	Nutrients
Chautauqua	Chadakoin River and tribs (0202-0018)	Phosphorus
Chautauqua	Hulburt/Clymer Pond (0202-0079)	Phosphorus
Chautauqua	Middle Cassadaga Lake (0202-0002)	Phosphorus
Clinton	Great Chazy River, Lower, Main Stem (1002-0001)	Silt/Sediment
Columbia	Robinson Pond (1308-0003)	Phosphorus
Cortland	Dean Pond (0602-0077)	Phosphorus
Dutchess	Fallkill Creek (1301-0087)	Phosphorus
Dutchess	Hillside Lake (1304-0001)	Phosphorus
Dutchess	Wappingers Lake (1305-0001)	Phosphorus
Dutchess	Wappingers Lake (1305-0001)	Silt/Sediment
Erie	Beeman Creek and tribs (0102-0030)	Phosphorus
Erie	Delaware Park Pond (0101-0026)	Phosphorus
Erie	Ellicott Creek, Lower, and tribs (0102-0018)	Phosphorus
Erie	Ellicott Creek, Lower, and tribs (0102-0018)	Silt/Sediment
Erie	Green Lake (0101-0038)	Phosphorus
Erie	Little Sister Creek, Lower, and tribs (0104-0045)	Phosphorus
Erie	Murder Creek, Lower, and tribs (0102-0031)	Phosphorus

Erie	Rush Creek and tribs (0104-0018)	Phosphorus
Erie	Scajaquada Creek, Lower, and tribs (0101-0023)	Phosphorus
Erie	Scajaquada Creek, Middle, and tribs (0101-0033)	Phosphorus
Erie	Scajaquada Creek, Upper, and tribs (0101-0034)	Phosphorus
Erie	South Branch Smoke Cr, Lower, and tribs (0101-0036)	Phosphorus
Erie	South Branch Smoke Cr, Lower, and tribs (0101-0036)	Silt/Sediment
Genesee	Bigelow Creek and tribs (0402-0016)	Phosphorus
Genesee	Black Creek, Middle, and minor tribs (0402 0028)	Phosphorus
Genesee	Black Creek, Upper, and minor tribs (0402-0048)	Phosphorus
Genesee	Bowen Brook and tribs (0102-0036)	Phosphorus
Genesee	LeRoy Reservoir (0402-0003)	Phosphorus
Genesee	Mill Pond (0402-0050)	Phosphorus
Genesee	Oak Orchard Cr, Upper, and tribs (0301-0014)	Phosphorus
Genesee	Oatka Creek, Middle, and minor tribs (0402-0031)	Phosphorus
Genessee	Tonawanda Cr, Middle, Main Stem (0102-0002)	Phosphorus
Greene	Schoharie Reservoir (1202-0012)	Silt/Sediment
Greene	Sleepy Hollow Lake (1301-0059)	Silt/Sediment
Herkimer	Steele Creek tribs (1201-0197)	Phosphorus
Herkimer	Steele Creek tribs (1201-0197)	Silt/Sediment
Kings	Hendrix Creek (1701-0006) 18	Nitrogen
Kings	Prospect Park Lake (1701-0196)	Phosphorus
Lewis	Mill Creek/South Branch, and tribs (0801-0200)	Nutrients
Livingston	Christie Creek and tribs (0402-0060)	Phosphorus
Livingston	Conesus Lake (0402-0004)	Phosphorus
Livingston	Mill Creek and minor tribs (0404-0011)	Silt/Sediment
Monroe	Black Creek, Lower, and minor tribs (0402-0033)	Phosphorus
Monroe	Buck Pond (0301-0017)	Phosphorus
Monroe	Cranberry Pond (0301-0016)	Phosphorus
Monroe	Durand, Eastman Lakes (0302-0037)	Phosphorus
Monroe	Lake Ontario Shoreline, Western (0301-0069) 9	Phosphorus
Monroe	Long Pond (0301-0015)	Phosphorus
Monroe	Mill Creek and tribs (0302-0025)	Phosphorus 2
Monroe	Mill Creek/Blue Pond Outlet and tribs (0402-0049)	Phosphorus
Monroe	Minor Tribs to Irondequoit Bay (0302-0038)	Phosphorus
Monroe	Rochester Embayment - East (0302-0002) [9]	Phosphorus
Monroe	Rochester Embayment - West (0301-0068) 9	Phosphorus
Monroe	Shipbuilders Creek and tribs (0302-0026)	Phosphorus 2
Monroe	Thomas Creek/White Brook and tribs (0302-0023)	Phosphorus

Nassau	Bannister Creek/Bay (1701-0380)	Nitrogen
Nassau	Beaver Lake (1702-0152)	Phosphorus
Nassau	Browswere Bay (1701-0383)	Nitrogen
Nassau	Camaans Pond (1701-0052)	Phosphorus
Nassau	East Meadow Brook, Upper, and tribs (1701-0211)	Silt/Sediment
Nassau	East Rockaway Channel (1701-0381)	Nitrogen
Nassau	Glen Cove Creek, Lower, and tribs (1702-0146)	Silt/Sediment
Nassau	Grant Park Pond (1701-0054)	Phosphorus
Nassau	Hempstead Bay, Broad Channel (1701-0032)	Nitrogen
Nassau	Hempstead Lake (1701-0015)	Phosphorus
Nassau	Hewlett Bay (1701-0382)	Nitrogen
Nassau	Hog Island Channel (1701-0220)	Nitrogen
Nassau	Massapequa Creek, Upper, and tribs (1701-0174)	Phosphorus
Nassau	Milburn/Parsonage Creeks, Upp, and tribs (1701-0212)	Phosphorus
Nassau	Reynolds Channel, East (1701-0215) [12]	Nitrogen
Nassau	Reynolds Channel, West (1701-0216) 12	Nitrogen
Nassau	Tidal Tribs to Hempstead Bay (1701-0218)	Nitrogen
Nassau	Tribs (fresh) to East Bay (1701-0204)	Silt/Sediment
Nassau	Tribs (fresh) to East Bay (1701-0204)	Phosphorus
Nassau	Tribs to Smith Pond/Halls Pond (1701-0221)	Phosphorus
Nassau	Woodmere Channel (1701-0219)	Nitrogen
New York	Harlem Meer (1702-0103)	Phosphorus
New York	The Lake in Central Park (1702-0105)	Phosphorus
Niagara	Bergholtz Creek and tribs (0101-0004)	Phosphorus
Niagara	Hyde Park Lake (0101-0030)	Phosphorus
Niagara	Lake Ontario Shoreline, Western (0301-0053) 9	Phosphorus
Niagara	Lake Ontario Shoreline, Western (0301-0072) 9	Phosphorus
Oneida	Ballou, Nail Creeks (1201-0203)	Phosphorus
Onondaga	Ley Creek and tribs (0702-0001) 10	Nutrients (phosphorus)
Onondaga	Minor Tribs to Onondaga Lake (0702-0022) 10	Nutrients (phosphorus)
Onondaga	Minor Tribs to Onondaga Lake (0702-0022) 10	Nitrogen (NH3, NO2)
Onondaga	Onondaga Creek, Lower (0702-0023) 10	Nutrients (phosphorus)
Onondaga	Onondaga Creek, Lower, and tribs (0702-0023)	Turbidity
Onondaga	Onondaga Creek, Middle, and tribs (0702-0004)	Turbidity
Onondaga	Onondaga Creek, Upper, and tribs (0702-0024)	Turbidity
Ontario	Great Brook and minor tribs (0704-0034)	Phosphorus 2
Ontario	Great Brook and minor tribs (0704-0034)	Silt/Sediment

Ontario	Hemlock Lake Outlet and minor tribs (0402-0013)	Phosphorus
Ontario	Honeoye Lake (0402-0032)	Phosphorus
Orange	Brown Pond Reservoir (1303-0013)	Phosphorus
Orange	Lake Washington (1303-0012)	Phosphorus
Orange	Minor Tribs to Middle Wallkill (1306-0061)	Phosphorus
Orange	Monhagen Brook and tribs (1306-0074)	Phosphorus
Orange	Orange Lake (1301-0008) [16]	Phosphorus
Orange	Quaker Creek and tribs (1306-0025)	Phosphorus
Orange	Wallkill River, Middle, Main Stem (1306-0038)	Phosphorus
Orange	Wallkill River, Upper, and Minor tribs (1306-0017)	Phosphorus
Orleans	Glenvwood Lake (0301-0041)	Phosphorus
Orleans	Lake Ontario Shoreline, Western (0301-0070) 9	Phosphorus
Orleans	Lake Ontario Shoreline, Western (0301-0071) 9	Phosphorus
Oswego	Lake Neatahwanta (0701-0018)	Nutrients (phosphorus)
Oswego	Pleasant Lake (0703-0047)	Phosphorus
Putnam	Lost Lake, Putnam Lake (1302-0053)	Phosphorus
Putnam	Minor Tribs to Croton Falls Reservoir (1302-0001)	Phosphorus
Queens	Bergen Basin (1701-0009) 18	Nitrogen
Queens	Jamaica Bay, Eastern, and tribs, Queens (1701-0005) 18	Nitrogen
Queens	Kissena Lake (1702-0258)	Phosphorus
Queens	Meadow Lake (1702-0030)	Phosphorus
Queens	Shellbank Basin (1701-0001) 18	Nitrogen
Queens	Willow Lake (1702-0031)	Phosphorus
Rensselaer	Nassau Lake (1310-0001)	Phosphorus
Rensselaer	Snyders Lake (1301-0043)	Phosphorus
Richmond	Grassmere Lake/Bradys Pond (1701-0357)	Phosphorus
Rockland	Congers Lake, Swartout Lake (1501-0019)	Phosphorus
Rockland	Rockland Lake (1501-0021)	Phosphorus
Saratoga	Ballston Lake (1101-0036)	Phosphorus
Saratoga	Dwaas Kill and tribs (1101-0007)	Phosphorus
Saratoga	Dwaas Kill and tribs (1101-0007)	Silt/Sediment
Saratoga	Lake Lonely (1101-0034)	Phosphorus
Saratoga	Round Lake (1101-0060)	Phosphorus
Saratoga	Tribs to Lake Lonely (1101-0001)	Phosphorus
Schenectady	Collins Lake (1201-0077)	Phosphorus
Schenectady	Duane Lake (1311-0006)	Phosphorus
Schenectady Lake	Mariaville Lake (1201-0113)	Phosphorus
Schuyler	Cayuta Lake (0603-0005)	Phosphorus

Seneca	Reeder Creek and tribs (0705-0074)	Phosphorus
St.Lawrence	Black Lake Outlet, Black Lake (0906-0001)	Phosphorus
St.Lawrence	Fish Creek and minor tribs (0906-0026)	Phosphorus
Steuben	Smith Pond (0502-0012)	Phosphorus
Suffolk	Agawam Lake (1701-0117)	Phosphorus
Suffolk	Big/Little Fresh Ponds (1701-0125)	Phosphorus
Suffolk	Canaan Lake (1701-0018)	Phosphorus
Suffolk	Canaan Lake (1701-0018)	Silt/Sediment
Suffolk	Fresh Pond (1701-0241)	Phosphorus
Suffolk	Great South Bay, East (1701-0039)	Nitrogen
Suffolk	Great South Bay, Middle (1701-0040)	Nitrogen
Suffolk	Great South Bay, West (1701-0173)	Nitrogen
Suffolk	Lake Ronkonkoma (1701-0020)	Phosphorus
Suffolk	Mattituck/Marratooka Pond (1701-0129)	Phosphorus
Suffolk	Mill and Seven Ponds (1701-0113)	Phosphorus
Suffolk	Millers Pond (1702-0013)	Phosphorus
Suffolk	Moriches Bay, East (1701-0305)	Nitrogen
Suffolk	Moriches Bay, West (1701-0038)	Nitrogen
Suffolk	Quantuck Bay (1701-0042)	Nitrogen
Suffolk	Shinnecock Bay and Inlet (1701-0033)	Nitrogen
Suffolk	Tidal Tribs to West Moriches Bay (1701-0312)	Nitrogen
Sullivan	Bodine, Mongomery Lakes (1401-0091)	Phosphorus
Sullivan	Davies Lake (1402-0047)	Phosphorus
Sullivan	Evens Lake (1402-0004)	Phosphorus
Sullivan	Pleasure Lake (1402-0055)	Phosphorus
Sullivan	Swan Lake (1401-0063)	Phosphorus
Tompkins	Cayuga Lake, Southern End (0705-0040)	Phosphorus
Tompkins	Cayuga Lake, Southern End (0705-0040)	Silt/Sediment
Ulster	Ashokan Reservoir (1307-0004)	Silt/Sediment
Ulster	Esopus Creek, Lower, Main Stem (1307-0010) [17]	Turbidity
Ulster	Esopus Creek, Middle, Main Stem (1307-0003) 17	Turbidity
Ulster	Esopus Creek, Upper, and minor tribs (1307-0007)[3]	Silt/Sediment
Ulster	Wallkill River, Lower, Main Stem (1306-0027)	Phosphorus
Warren	Hague Brook and tribs (1006-0006)	Silt/Sediment
Warren	Huddle/Finkle Brooks and tribs (1006-0003)	Silt/Sediment
Warren	Indian Brook and tribs (1006-0002)	Silt/Sediment
Warren	Lake George (1006-0016) and tribs	Silt/Sediment
Warren	Tribs to Lake George, East Shore (1006-0020)	Silt/Sediment
Warren	Tribs to Lake George, Lk.George Village (1006-0008)	Silt/Sediment

Washington	Wood Cr/Champlain Canal and tribs (1005-0036)	Phosphorus
Westchester	Lake Katonah (1302-0136)	Phosphorus
Westchester	Lake Lincolndale (1302-0089)	Phosphorus
Westchester	Lake Meahagh (1301-0053)	Phosphorus
Westchester	Lake Mohegan (1301-0149)	Phosphorus
Westchester	Lake Shenorock (1302-0083)	Phosphorus
Westchester	Mamaroneck River, Lower (1702-0071)	Silt/Sediment
Westchester	Mamaroneck River, Upp, & minor tribs (1702-0123)	Silt/Sediment
Westchester	Saw Mill River (1301-0007)	Phosphorus
Westchester	Saw Mill River, Middle, and tribs (1301-0100)	Phosphorus
Westchester	Sheldrake River (1702-0069)	Phosphorus
Westchester	Sheldrake River (1702-0069)	Silt/Sedimnt
Westchester	Silver Lake (1702-0040)	Phosphorus
Westchester	Teatown Lake (1302-0150)	Phosphorus
Westchester	Truesdale Lake (1302-0054)	Phosphorus
Westchester	Wallace Pond (1301-0140)	Phosphorus

APPENDIX E – List of NYSDEC Regional Offices

Region	Covering the following counties:	Division of Environmental Permits (DEP) Permit Administrators	Division of Water (DOW) Water (SPDES) Program
1	Nassau and Suffolk	50 Circle Road Stony Brook, NY 11790 Tel. (631) 444-0365	50 Circle Road Stony Brook, NY 11790-3409 Tel. (631) 444-0405
2	Bronx, Kings, New York, Queens and Richmond	1 Hunters Point Plaza, 47-40 21st St. Long Island City, NY 11101-5407 Tel. (718) 482-4997	1 Hunters Point Plaza, 47-40 21st St. Long Island City, NY 11101-5407 Tel. (718) 482-4933
3	Dutchess, Orange, Putnam, Rockland, Sullivan, Ulster and Westchester	21 South Putt Corners Road New Paltz, NY 12561-1696 Tel. (845) 256-3059	220 White Plains Road, Suite 110 Tel. (914) 428 - 2505
4	Albany, Columbia, Delaware, Greene, Montgomery, Otsego, Rensselaer, Schenectady and Schoharie	1130 North Westcott Road Schenectady, NY 12306-2014 Tel. (518) 357-2069	1130 North Westcott Road Schenectady, NY 12306-2014 Tel. (518) 357-2045
5	Clinton, Essex, Franklin, Fulton, Hamilton, Saratoga, Warren and Washington	1115 State Route 86, Po Box 296 Ray Brook, NY 12977-0296 Tel. (518) 897-1234	232 Golf Course Road Warrensburg, NY 12885-1172 Tel. (518) 623-1200
6	Herkimer, Jefferson, Lewis, Oneida and St. Lawrence	State Office Building 317 Washington Street Watertown, NY 13601-3787 Tel. (315) 785-2245	State Office Building 207 Genesee Street Utica, NY 13501-2885 Tel. (315) 793-2554
7	Broome, Cayuga, Chenango, Cortland, Madison, Onondaga, Oswego, Tioga and Tompkins	5786 Widewaters Parkway Syracuse, NY 13214-1867 Tel. (315) 426-7438	5786 Widewaters Parkway Syracuse, NY 13214-1867 Tel. (315) 426-7500
8	Chemung, Genesee, Livingston, Monroe, Ontario, Orleans, Schuyler, Seneca, Steuben, Wayne and Yates	6274 East Avon-Lima Roadavon, NY 14414-9519 Tel. (585) 226-2466	6274 East Avon-Lima Rd. Avon, NY 14414-9519 Tel. (585) 226-2466
9	Allegany, Cattaraugus, Chautauqua, Erie, Niagara and Wyoming	700 Delaware Avenue Buffalo, NY 14209-2999 Tel. (716) 851-7165	700 Delaware Avenue Buffalo, NY 14209-2999 Tel. (716) 851-7070

APPENDIX F – SWPPP Preparer Certification Form

The SWPPP Preparer Certification Form required by this permit begins on the following page.

NEW YORK STATE | Department of Environmental Conservation

SWPPP Preparer Certification Form

SPDES General Permit for Stormwater Discharges from Construction Activity, GP-0-25-001 (CGP)

(In accordance with CGP Part I.D.2.b., the completed form must be attached to the eNOI and submitted to NYSDEC electronically.)

Project/Site Name:

eNOI Submission ID:

Owner/Operator Name:

Certification Statement – SWPPP Preparer

I hereby certify that the Stormwater Pollution Prevention Plan (SWPPP) has been prepared in accordance with the requirements of GP-0-25-001. I certify under penalty of law that the SWPPP and all attachments were prepared under my direction or supervision in accordance with a system designed to assure that qualified personnel properly gather and evaluate the information submitted. Based on my inquiry of the person or persons who manage the system, or those persons directly responsible for gathering the information, the information submitted is, to the best of my knowledge and belief, true, accurate, and complete. I am aware that there are significant penalties for submitting false information, including the possibility of fine and imprisonment for knowing violations.

SWPPP Preparer First Name | MI | SWPPP Preparer Last Name

Signature | Date

Revised: January 2025

APPENDIX G – MS4 SWPPP Acceptance Form

The MS4 SWPPP Acceptance Form required by this permit begins on the following page.

NEW YORK STATE | Department of Environmental Conservation

MS4 SWPPP Acceptance Form

for construction activities seeking authorization under the

SPDES General Permit for Stormwater Discharges from Construction Activity, GP-0-25-001 (CGP)

(In accordance with CGP Part I.D.2.b., the completed form must be attached to the eNOI and submitted to NYSDEC electronically.)

I. Project Owner/Operator Information
1. Owner/Operator Name:
2. Contact Person:
3. Street Address:
4. City/State/Zip:
II. Project Site Information
5. Project/Site Name:
6. Street Address:
7. City/State/Zip:
III. Stormwater Pollution Prevention Plan (SWPPP) Review and Acceptance Information
8. SWPPP Reviewed by:
9. Title/Position:
10. Date Final SWPPP Reviewed and Accepted:
IV. Regulated MS4 Information
11. Name of MS4 Operator:
12. MS4 SPDES Permit Identification Number: NYR20A
13. Street Address:
14. City/State/Zip:
15. Telephone Number:

MS4 SWPPP Acceptance Form - continued
V. Certification Statement - MS4 Official (principal executive officer or ranking elected official) or Duly Authorized Representative
I hereby certify that the final Stormwater Pollution Prevention Plan (SWPPP) for the construction project identified in section II. of this form has been reviewed and meets the substantive requirements in the SPDES General Permit for Stormwater Discharges from Construction Activity, GP-0-25-001 (CGP). Note: The MS4 Operator, through the acceptance of the SWPPP, assumes no responsibility for the accuracy and adequacy of the design included in the SWPPP. In addition, review and acceptance of the SWPPP by the MS4 Operator does not relieve the owner/operator or their SWPPP preparer of responsibility or liability for errors or omissions in the plan.
Printed Name[1]:
Title/Position:
Signature:
Date:
VI. Additional Information

[1] Printed name of the principal executive officer or ranking elected official for the MS4 Operator or their duly authorized representative in accordance with CGP Part VII.J.2.

(NYSDEC - MS4 SWPPP Acceptance Form - January 2025)

APPENDIX H – NYCDEP SWPPP Acceptance/Approval Form

The City of New York Department of Environmental Protection (NYCDEP) SWPPP Acceptance/Approval form required by this permit begins on the following page.

THE CITY OF NEW YORK
DEPARTMENT OF ENVIRONMENTAL PROTECTION
Bureau of Environmental Planning and Analysis
59-17 Junction Blvd., 9th Floor; Flushing, NY 11373

SWPPP Acceptance/Approval

Application Number:

I. Project Owner/Operator Information
1. Owner/Operator Name:
2. Contact Person:
3. Street Address:
4. City/State/Zip:
II. Project Site Information
5. Project/Site Name:
6. Street Address:
7. City/State/Zip:
III. Stormwater Pollution Prevention Plan (SWPPP) Review and Acceptance/Approval
8. SWPPP Reviewed by:
9. Title/Position: /
10. Date Final SWPPP Reviewed and Accepted:
11. Acceptance/Approval Expiration Date:
IV. Regulated MS4 Information for projects that require coverage under the NY State Pollution Discharge Elimination System General Permit for Stormwater Discharges from Construction Activity
12. Name of MS4: *CITY OF NEW YORK*
13. MS4 SPDES Permit Identification Number: *NY-0287890*
14. Contact Person:
15. Street Address: *59-17 Junction Blvd. 9th Floor*
16. City/State/Zip: *Flushing, NY 11373*
17. Telephone Number:

Projects in the MS4 area must submit a copy of this SWPPP Acceptance with a Notice of Intent for coverage under the NY SPDES General Permit for Stormwater Discharges from Construction Activity to: NYS Department of Environmental Conservation, Division of Water; 625 Broadway, 4th Floor; Albany, New York 12233-3505.

THE CITY OF NEW YORK
DEPARTMENT OF ENVIRONMENTAL PROTECTION
Bureau of Environmental Planning and Analysis
59-17 Junction Blvd., 9th Floor; Flushing, NY 11373

V. Certification Statement - MS4 Official (principal executive officer or ranking elected official) or Duly Authorized Representative
I hereby certify that the final Stormwater Pollution Prevention Plan (SWPPP) for the construction project identified in question 5 has been reviewed and meets the substantive requirements in the SPDES General Permit For Stormwater Discharges from Municipal Separate Storm Sewer Systems (MS4s). Note: The MS4, through the acceptance of the SWPPP, assumes no responsibility for the accuracy and adequacy of the design included in the SWPPP. In addition, review and acceptance of the SWPPP by the MS4 does not relieve the owner/operator or their SWPPP preparer of responsibility or liability for errors or omissions in the plan.
Printed Name:
Title/Position:
Signature:
Date:
VI. Conditions of Acceptance/Approval and Additional Information

Projects in the MS4 area must submit a copy of this SWPPP Acceptance with a Notice of Intent for coverage under the NY SPDES General Permit for Stormwater Discharges from Construction Activity to: NYS Department of Environmental Conservation, Division of Water; 625 Broadway, 4th Floor; Albany, New York 12233-3505.

APPENDIX I – MS4 No Jurisdiction Form

The MS4 No Jurisdiction Form required by this permit begins on the following page.

NEW YORK STATE | Department of Environmental Conservation

MS4 No Jurisdiction Form

for construction activities seeking authorization under the

SPDES General Permit for Stormwater Discharges from Construction Activity, GP-0-25-001 (CGP)

(In accordance with CGP Part I.D.2.b., the completed form must be attached to the eNOI and submitted to NYSDEC electronically.)

I. Project Owner/Operator Information

a. Owner/Operator Name:

b. Contact Person:

c. Street Address:

d. City/State/Zip:

II. Project Site Information

a. Project/Site Name:

b. Street Address:

c. City/State/Zip:

d. eNOI Submission ID:

III. Traditional Land Use Control MS4 Operator Information

a. Name of MS4 Operator:

b. MS4 SPDES Permit ID Number: NYR20A

c. Street Address:

d. City/State/Zip:

e. Telephone Number:

IV. Certification Statement

In accordance with CGP Part I.D.2.b.ii.3., I hereby certify that the Traditional Land Use Control MS4 Operator identified in section III. of this form does not have review authority over the construction project identified in section II. of this form, which is owned/operated by the entity identified in section I. of this form. I am aware that there are significant penalties for submitting false information, including the possibility of fine and imprisonment for knowing violations.

a. Printed name of the principal executive officer or ranking elected official for the MS4 Operator or their duly authorized representative in accordance with CGP Part VII.J.2.:

b. Title/Position:

c. Signature:

d. Date:

APPENDIX J – Owner/Operator Certification Form

The Owner/Operator Certification Form required by this permit begins on the following page.

NEW YORK STATE | Department of Environmental Conservation

Owner/Operator Certification Form

SPDES General Permit for Stormwater Discharges from Construction Activity, GP-0-25-001 (CGP)

(In accordance with CGP Part I.D.2.b. or Part I.F.2. and 3., the completed form must be attached to the eNOI or the Request to Continue Coverage, and submitted to NYSDEC electronically.

Project/Site Name: _____

eNOI Submission ID: _____

eNOI Submitted by: ☐ **Owner/Operator** ☐ **SWPPP Preparer** ☐ **Other**

Certification Statement - Owner/Operator

I hereby certify that I read, and will comply with, the GP-0-25-001 permit requirements. I understand that authorization to discharge under the permit for the project/site named above is dependent on receipt of a Letter of Authorization (LOA) or a Letter of Continued Coverage (LOCC) from the New York State Department of Environmental Conservation (NYSDEC) in accordance with CGP Part I.D.3.b. or Part I.F.4. I am aware that there are significant penalties for submitting false information, including the possibility of fine and imprisonment for knowing violations.

Owner/Operator First Name MI Owner/Operator Last Name

_____

Signature

_____

Date

Revised: January 2025

Appendix G
Blank Notice of Termination (NOT)

This page intentionally left blank

New York State Department of Environmental Conservation
Division of Water
625 Broadway, 4th Floor
Albany, New York 12233-3505
(NOTE: Submit completed form to address above)

NOTICE OF TERMINATION for Storm Water Discharges Authorized under the SPDES General Permit for Construction Activity

Please indicate your permit identification number: NYR ___ ___ ___ ___ ___ ___

I. Owner or Operator Information

1. Owner/Operator Name:

2. Street Address:

3. City/State/Zip:

4. Contact Person: | 4a.Telephone:

4b. Contact Person E-Mail:

II. Project Site Information

5. Project/Site Name:

6. Street Address:

7. City/Zip:

8. County:

III. Reason for Termination

9a. □ All disturbed areas have achieved final stabilization in accordance with the general permit and SWPPP. ***Date final stabilization completed** (month/year): _____

9b. □ Permit coverage has been transferred to new owner/operator. Indicate new owner/operator's permit identification number: NYR ___ ___ ___ ___ ___ ___
(Note: Permit coverage can not be terminated by owner identified in I.1. above until new owner/operator obtains coverage under the general permit)

9c. □ Other (Explain on Page 2)

IV. Final Site Information:

10a. Did this construction activity require the development of a SWPPP that includes post-construction stormwater management practices? □ yes □ no (If no, go to question 10f.)

10b. Have all post-construction stormwater management practices included in the final SWPPP been constructed? □ yes □ no (If no, explain on Page 2)

10c. Identify the entity responsible for long-term operation and maintenance of practice(s)?

_____

NOTICE OF TERMINATION for Storm Water Discharges Authorized under the SPDES General Permit for Construction Activity - continued

10d. Has the entity responsible for long-term operation and maintenance been given a copy of the operation and maintenance plan required by the general permit? □ yes □ no

10e. Indicate the method used to ensure long-term operation and maintenance of the post-construction stormwater management practice(s):

□ Post-construction stormwater management practice(s) and any right-of-way(s) needed to maintain practice(s) have been deeded to the municipality.

□ Executed maintenance agreement is in place with the municipality that will maintain the post-construction stormwater management practice(s).

□ For post-construction stormwater management practices that are privately owned, a mechanism is in place that requires operation and maintenance of the practice(s) in accordance with the operation and maintenance plan, such as a deed covenant in the owner or operator's deed of record.

□ For post-construction stormwater management practices that are owned by a public or private institution (e.g. school, university or hospital), government agency or authority, or public utility; policy and procedures are in place that ensures operation and maintenance of the practice(s) in accordance with the operation and maintenance plan.

10f. Provide the total area of impervious surface (i.e. roof, pavement, concrete, gravel, etc.) constructed within the disturbance area? _____ (acres)

11. Is this project subject to the requirements of a regulated, traditional land use control MS4? □ yes □ no

(If Yes, complete section VI - "MS4 Acceptance" statement

V. Additional Information/Explanation:

(Use this section to answer questions 9c. and 10b., if applicable)

VI. MS4 Acceptance - MS4 Official (principal executive officer or ranking elected official) or Duly Authorized Representative (Note: Not required when 9b. is checked -transfer of coverage)

I have determined that it is acceptable for the owner or operator of the construction project identified in question 5 to submit the Notice of Termination at this time.

Printed Name:	
Title/Position:	
Signature:	Date:

NOTICE OF TERMINATION for Storm Water Discharges Authorized under the SPDES General Permit for Construction Activity - continued

VII. Qualified Inspector Certification - Final Stabilization:

I hereby certify that all disturbed areas have achieved final stabilization as defined in the current version of the general permit, and that all temporary, structural erosion and sediment control measures have been removed. Furthermore, I understand that certifying false, incorrect or inaccurate information is a violation of the referenced permit and the laws of the State of New York and could subject me to criminal, civil and/or administrative proceedings.

Printed Name:	
Title/Position:	
Signature:	Date:

VIII. Qualified Inspector Certification - Post-construction Stormwater Management Practice(s):

I hereby certify that all post-construction stormwater management practices have been constructed in conformance with the SWPPP. Furthermore, I understand that certifying false, incorrect or inaccurate information is a violation of the referenced permit and the laws of the State of New York and could subject me to criminal, civil and/or administrative proceedings.

Printed Name:	
Title/Position:	
Signature:	Date:

IX. Owner or Operator Certification

I hereby certify that this document was prepared by me or under my direction or supervision. My determination, based upon my inquiry of the person(s) who managed the construction activity, or those persons directly responsible for gathering the information, is that the information provided in this document is true, accurate and complete. Furthermore, I understand that certifying false, incorrect or inaccurate information is a violation of the referenced permit and the laws of the State of New York and could subject me to criminal, civil and/or administrative proceedings.

Printed Name:	
Title/Position:	
Signature:	Date:

(NYS DEC Notice of Termination - January 2015)

Appendix H
General Contractor's Certification

This page intentionally left blank

STORM WATER POLLUTION PREVENTION PLAN
CONTRACTOR'S CERTIFICATION

CONSTRUCTION SITE -
WINDOWS ON MAIN
TOWN OF POUGHKEEPSIE
DUTCHESS COUNTY, NEW YORK

STORMWATER POLLUTION PREVENTION PLAN DATED AUGUST 2025

CONTRACTOR'S CERTIFICATION*:*

"I hereby certify under penalty of law that I understand and agree to comply with the terms and conditions of the SWPPP and agree to implement any corrective actions identified by the qualified inspector during a site inspection. I also understand that the owner or operator must comply with the terms and conditions of the most current version of the New York State Pollutant Discharge Elimination System (SPDES) general permit (CGP) for stormwater discharges from construction activities and that it is unlawful for any person to cause or contribute to a violation of water quality standards. Furthermore, I am aware that there are significant penalties for submitting false information, that I do not believe to be true, including the possibility of fine and imprisonment for knowing violations"

Name: _____
(Print)

Signature: _____

Title: _____

Company Name: _____

Address: _____

Telephone Number: _____

Date: _____

Scope of Services: _____

Date: _____

Received by: _____
[Name]

Appendix I
Subcontractor's Certification

This page intentionally left blank

STORM WATER POLLUTION PREVENTION PLAN
SUBCONTRACTOR'S CERTIFICATION

CONSTRUCTION SITE -
WINDOWS ON MAIN
TOWN OF POUGHKEEPSIE
DUTCHESS COUNTY, NEW YORK

STORMWATER POLLUTION PREVENTION PLAN DATED AUGUST 2025

SUBCONTRACTOR'S CERTIFICATION:

"I hereby certify under penalty of law that I understand and agree to comply with the terms and conditions of the SWPPP and agree to implement any corrective actions identified by the qualified inspector during a site inspection. I also understand that the owner or operator must comply with the terms and conditions of the most current version of the New York State Pollutant Discharge Elimination System ("SPDES") general permit for stormwater discharges from construction activities and that it is unlawful for any person to cause or contribute to a violation of water quality standards. Furthermore, I am aware that there are significant penalties for submitting false information, that I do not believe to be true, including the possibility of fine and imprisonment for knowing violations"

Name: _____
(Print)

Signature: _____

Title: _____

Company Name: _____

Address: _____

Telephone Number: _____

Date: _____

Scope of Services: _____

Date: _____

Received by: _____
[Name]

CPL
ARCHITECTURE
ENGINEERING
PLANNING
CPLteam.com

Appendix J
Inspection Report

This page intentionally left blank

STORMWATER POLLUTION PREVENTION PLAN

CONSTRUCTION SITE –

WINDOWS ON MAIN
448 Main St.
Poughkeepsie, NY 12601

Inspections/reports must be completed a minimum of once every seven calendar days.

Inspection Type: ☐ **Routine (every 7 calendar days)** ☐ **Other _____**

Date: _____ **Week Ending:** _____

Weather/Storm Event Information:

Storm Start Time: _____ **Storm Duration:** _____

Approximate Amount of Rainfall (inches): _____

Based on the results of the inspection, necessary control modifications shall be initiated within 24-hours and completed within a reasonable time frame. These reports shall be kept on file as part of the Storm Water Pollution Prevention Plan for at least five (5) years from the date of completion and submission of the Final Stabilization Certification/Termination Checklist and Notice of Termination. A copy of the SWPPP shall be kept at the site at all times during construction.

Practices in need of repair:

Item not corrected from previous inspection:

Name of Inspector: _____ **Title of Inspector: :** _____

Inspector's Signature: _____

CONSTRUCTION DURATION INSPECTIONS

Maintaining Water Quality

Yes No NA
[ ] [ ] [ ] Is there an increase in turbidity causing a substantial visible contrast to natural conditions?
[ ] [ ] [ ] Is there residue from oil and floating substances, visible oil film, or globules or grease?
[ ] [ ] [ ] All disturbance is within the limits of the approved plans.
[ ] [ ] [ ] Have receiving lake/bay, stream, and/or wetland been impacted by silt from project?

Housekeeping
1. General Site Conditions
Yes No NA
[ ] [ ] [ ] Is construction site litter and debris appropriately managed?
[ ] [ ] [ ] Are facilities and equipment necessary for implementation of erosion and sediment control in working order and/or properly maintained?
[ ] [ ] [ ] Is construction impacting the adjacent property?
[ ] [ ] [ ] Is dust adequately controlled?

2. Temporary Stream Crossing
Yes No NA
[ ] [ ] [ ] Maximum diameter pipes necessary to span creek without dredging are installed.
[ ] [ ] [ ] Installed non-woven geotextile fabric beneath approaches.
[ ] [ ] [ ] Is fill composed of aggregate (no earth or soil)?
[ ] [ ] [ ] Rock on approaches is clean enough to remove mud from vehicles & prevent sediment from entering stream during high flow.

Runoff Control Practices

1. Excavation Dewatering
Yes No NA
[ ] [ ] [ ] Upstream and downstream berms (sandbags, inflatable dams, etc.) are installed per plan.
[ ] [ ] [ ] Clean water from upstream pool is being pumped to the downstream pool.
[ ] [ ] [ ] Sediment laden water from work area is being discharged to a silt-trapping device.
[ ] [ ] [ ] Constructed upstream berm with one-foot minimum freeboard.

2. Level Spreader
Yes No NA
[ ] [ ] [ ] Installed per plan.
[ ] [ ] [ ] Constructed on undisturbed soil, not on fill, receiving only clear, non-sediment laden flow.
[ ] [ ] [ ] Flow sheets out of level spreader without erosion on downstream edge.

3. Interceptor Dikes and Swales
Yes No NA
[ ] [ ] [ ] Installed per plan with minimum side slopes 2H:1V or flatter.
[ ] [ ] [ ] Stabilized by geotextile fabric, seed, or mulch with no erosion occurring.
[ ] [ ] [ ] Sediment-laden runoff directed to sediment trapping structure

4. Stone Check Dam
Yes No NA

[ ] [ ] [ ] Is channel stable? (flow is not eroding soil underneath or around the structure).
[ ] [ ] [ ] Check is in good condition (rocks in place and no permanent pools behind the structure).
[ ] [ ] [ ] Has accumulated sediment been removed?

5. Rock Outlet Protection
Yes No NA
[ ] [ ] [ ] Installed per plan.
[ ] [ ] [ ] Installed concurrently with pipe installation.

Soil Stabilization
1. Topsoil and Spoil Stockpiles
Yes No NA
[ ] [ ] [ ] Stockpiles are stabilized with vegetation and/or mulch.
[ ] [ ] [ ] Sediment control is installed at the toe of the slope.

2. Revegetation
Yes No NA
[ ] [ ] [ ] Temporary seedings and mulch have been applied to idle areas.
[ ] [ ] [ ] 4 inches minimum of topsoil has been applied under permanent seedings

Sediment Control
1. Stabilized Construction Entrance
Yes No NA
[ ] [ ] [ ] Stone is clean enough to effectively remove mud from vehicles.
[ ] [ ] [ ] Installed per standards and specifications?
[ ] [ ] [ ] Does all traffic use the stabilized entrance to enter and leave site?
[ ] [ ] [ ] Is adequate drainage provided to prevent ponding at entrance?

2. Silt Fence
Yes No NA
[ ] [ ] [ ] Installed on Contour, 10 feet from toe of slope (not across conveyance channels).
[ ] [ ] [ ] Joints constructed by wrapping the two ends together for continuous support.
[ ] [ ] [ ] Fabric buried 6 inches minimum.
[ ] [ ] [ ] Posts are stable, fabric is tight and without rips or frayed areas.
Sediment accumulation is ___% of design capacity.

3. Storm Drain Inlet Protection (Use for Stone & Block; Filter Fabric; Curb; or, Excavated practices)
Yes No NA
[ ] [ ] [ ] Installed concrete blocks lengthwise so open ends face outward, not upward.
[ ] [ ] [ ] Placed wire screen between No. 3 crushed stone and concrete blocks.
[ ] [ ] [ ] Drainage area is 1acre or less.
[ ] [ ] [ ] Excavated area is 900 cubic feet.
[ ] [ ] [ ] Excavated side slopes should be 2:1.
[ ] [ ] [ ] 2" x 4" frame is constructed and structurally sound.
[ ] [ ] [ ] Posts 3-foot maximum spacing between posts.
[ ] [ ] [ ] Fabric is embedded 1 to 1.5 feet below ground and secured to frame/posts with staples at max 8-inch spacing.
[ ] [ ] [ ] Posts are stable, fabric is tight and without rips or frayed areas.
Sediment accumulation ___% of design capacity.

4. Temporary Sediment Trap
Yes No NA
[ ] [ ] [ ] Outlet structure is constructed per the approved plan or drawing.
[ ] [ ] [ ] Geotextile fabric has been placed beneath rock fill.
Sediment accumulation is ___% of design capacity.

5. Temporary Sediment Basin
Yes No NA
[ ] [ ] [ ] Basin and outlet structure constructed per the approved plan.
[ ] [ ] [ ] Basin side slopes are stabilized with seed/mulch.
[ ] [ ] [ ] Drainage structure flushed and basin surface restored upon removal of sediment basin facility.
Sediment accumulation is ___% of design capacity.

Note: Not all erosion and sediment control practices are included in this listing. Add additional pages to this list as required by site specific design.
Construction inspection checklists for post-development stormwater management practices can be found in Appendix F of the New York Stormwater Management Design Manual.

SITE PLAN/SKETCH

__ _____	_____	_____
Qualified Inspector (print name)	**Qualified Inspector Signature**	**Date of inspection**

The above signed acknowledges that, to the best of his/her knowledge, all information provided on the forms is accurate and complete.

Contractor Compliance Certification

I certify that, based on no incidents of non-compliance identified during the inspection, the site is in compliance with the SWPPP and the Construction General Permit.

Name of Duly Authorized Representative (Printed): _____

Signature of Duly Authorized Representative: _____

Date: _____

***Note: Only to be signed when the site is in full compliance with the SWPPP and the Construction General Permit.**

II. CONSTRUCTION DURATION INSPECTIONS

a. Directions:
Inspection Forms will be filled out during the entire construction phase of the project.
Required Elements:

(1) On a site map, indicate the extent of all disturbed site areas and drainage pathways. Indicate site areas that are expected to undergo initial disturbance or significant site work within the next 14-day period;

(2) Indicate on a site map all areas of the site that have undergone temporary or permanent stabilization;

(3) Indicate all disturbed site areas that have not undergone active site work during the previous 14-day period;

Inspect all sediment control practices and record the approximate degree of sediment accumulation as a percentage of sediment storage volume (for example, 10 percent, 20 percent, 50 percent);

(5) Inspect all erosion and sediment control practices and record all maintenance requirements such as verifying the integrity of barrier or diversion systems (earthen berms or silt fencing) and containment systems (sediment basins and sediment traps). Identify any evidence of rill or gully erosion occurring on slopes and any loss of stabilizing vegetation or seeding/mulching. Document any excessive deposition of sediment or ponding water along barrier or diversion systems. Record the depth of sediment within containment structures, any erosion near outlet and overflow structures, and verify the ability of rock filters around perforated riser pipes to pass water; and

(6) Immediately report to the Contractor and Operator any deficiencies that are identified with the implementation of the SWPPP.

CPL
ARCHITECTURE
ENGINEERING
PLANNING
CPLteam.com

Appendix K
Stabilization Schedule

This page intentionally left blank

STORM WATER POLLUTION PREVENTION PLAN
STABILIZATION SCHEDULE FOR MAJOR GRADING ACTIVITIES
WINDOWS ON MAIN
DUTCHESS COUNTY, NEW YORK

			Note: When these activities cease and if activities cease for more than 14 days these columns need to be completed.					
Major Site Construction Activity Areas	**Begin Date**	**Completion Date**	**Temporary Cease Date**	**Resume Date**	**Begin Date for Stabilization Temporary**	**Begin Date for Stabilization Permanent**	**Type of Stabilization (List measures used such as stone, seeding, mulch, landscaping, etc…)**	**Contractor Responsible for Work**
Temp. Gravel Const. Entrance								
Existing Pavements/Millings Removed								
Mass Grading								
Storm Sewers and Utility Installations								
Sidewalk/Curbs Constructed								
Pavement/Access Drives								
Pervious Areas Stabilized								

Appendix L
Implementation Schedule

This page intentionally left blank

STORM WATER POLLUTION PREVENTION PLAN
IMPLEMENTATION SCHEDULE

CONSTRUCTION SITE -
WINDOWS ON MAIN
TOWN OF POUGHKEEPSIE
DUTCHESS COUNTY, NEW YORK
STORMWATER POLLUTION PREVENTION PLAN DATED AUGUST 2025

***To be completed prior to initiation of construction by the contractor.**

The Contractor will be responsible for implementing all Erosion and Sediment Control and Storm Water Management control structures. The Contractor may designate these tasks to certain subcontractors as they see fit, but the ultimate responsibility for implementing these controls and ensuring their proper functioning remains with the Contractor.

Construction Activity	*Proposed Initiation Date	*Proposed Completion Date	Actual Initiation Date	Actual Completion Date	Contractor Responsible for Implementation
Preconstruction Meeting					
Temporary Construction Access					
Material laydown/staging area prep					
Install perimeter protection					
Stabilize all areas					
Clean storm Sewers					
Final inspection					

Appendix M
Modification Log & Report

This page intentionally left blank

STORM WATER POLLUTION PREVENTION PLAN
MODIFICATION LOG

CONSTRUCTION SITE -
WINDOWS ON MAIN
TOWN OF POUGHKEEPSIE
DUTCHESS COUNTY, NEW YORK
STORMWATER POLLUTION PREVENTION PLAN DATED AUGUST 2025

CHANGES REQUIRED FOR STORM WATER POLLUTION PREVENTION PLAN

The SWPPP must be amended whenever there is a change in design, construction, operation, or maintenance at the construction site that has a significant effect on the discharge of pollutants to the Waters of the United States that has not been previously addressed in the SWPPP, if inspections or investigations by site staff, local, state or federal officials determine that discharges are causing water quality exceedances or the SWPPP is ineffective in eliminating or significantly minimizing pollutants in storm water discharges from the construction site, or based on the results of an inspection, or there is a release containing a Hazardous Substance or Oil in an amount equal to or in excess of a reportable quantity established under either 40 CFR Part 110, 40 CFR Part 117, or 40 CFR Part 302 occurs during a 24 hour period, the SWPPP must be modified to include additional or modified BMPs designed to correct identified problems. Revisions to the SWPPP must be completed within seven (7) calendar days following the inspection. Modifications that are the result of inspections shall be initialed within 24 hours and completed within 48 hours. All modifications are to be referenced on both the forms and on a Progress Drawing.

MODIFICATION LOG

MODIFICATION NUMBER*	DATE	BRIEF DESCRIPTION	PROJECT MANAGER REVIEW

***Modification Log Number to correspond with Modification Report Number**

STORM WATER POLLUTION PREVENTION PLAN
MODIFICATION REPORT

CONSTRUCTION SITE -
WINDOWS ON MAIN
TOWN OF POUGHKEEPSIE
DUTCHESS COUNTY, NEW YORK
STORMWATER POLLUTION PREVENTION PLAN DATED AUGUST 2025

NUMBER _____ **DATE** _____

TO:
ADDRESS:

TELEPHONE:
FACSIMILE:
SENT VIA: ☐ **Facsimile** ☐ **Courier** ☐ **US Mail**

INSPECTOR: _____ _____
(Print Name) **(Inspector Signature)**

QUALIFICATIONS OF INSPECTOR:
_____

CHANGES REQUIRED TO THE STORMWATER POLLUTION PREVENTION PLAN:
_____
_____
_____
_____
_____
_____
_____
_____
_____

REASONS FOR CHANGES:
_____
_____
_____
_____
_____
_____
_____
_____
_____

TO BE PERFORMED BY: _____ **ON OR BEFORE:** _____

Project Manager: _____

Other Operator: _____

Appendix N
Final Stabilization/Notice of Termination Checklist

This page intentionally left blank

STORM WATER POLLUTION PREVENTION PLAN

FINAL STABILIZATION CERTIFICATION /NOTICE OF TERMINATION CHECKLIST

CONSTRUCTION SITE -
WINDOWS ON MAIN
TOWN OF POUGHKEEPSIE
DUTCHESS COUNTY, NEW YORK
STORMWATER POLLUTION PREVENTION PLAN DATED AUGUST 2025

1. ☐ **All soil disturbing activities are complete, and the facility no longer discharges storm water associated with Construction Activities.**

2. ☐ **Temporary Erosion and Sediment Control Measures have been removed or will be removed at the appropriate time.**

3. ☐ **All areas of the Construction Site not otherwise covered by a permanent pavement or structure have been stabilized with a uniform perennial vegetative cover with a density of 80% or equivalent measures have been employed.**

CONTRACTOR'S CERTIFICATION*:*

"I certify under penalty of law that all storm water discharges associated with Construction Activity from the identified project that are authorized by the SPDES Construction General Permit have been eliminated and that all disturbed areas and soils at the construction site have achieved Final Stabilization and all temporary erosion and sediment control measures have been remove in addition all permanent stormwater structures have been constructed as described in the SWPPP"

Company Name: _____

Name (Print): _____

Signature: _____

Title: _____

Date: _____

Date: _____

Received by: _____
[Name]

Appendix O
Reportable Quantity Release Form

This page intentionally left blank

STORM WATER POLLUTION PREVENTION PLAN
REPORTABLE QUANTITY RELEASE FORM

CONSTRUCTION SITE -
WINDOWS ON MAIN
TOWN OF POUGHKEEPSIE
DUTCHESS COUNTY, NEW YORK
STORMWATER POLLUTION PREVENTION PLAN DATED AUGUST 2025

The discharges of Hazardous Substances or Oil in storm water discharges from construction sites must be prevented or minimized in accordance with the SWPPP. Where a release containing a Hazardous Substance or Oil in an amount equal to or in excess of a reportable quantity established under 40CFR Part 110, 40CFR Part 117 and 40CFR Part 302 occurs, the following steps must be taken:

1. **All measures must be taken to contain and abate the spill and to prevent the discharge of Hazardous Substances or Oil to storm water or off-site.**

2. **Contact the Project Manager or Operator's Engineer immediately upon knowledge of release.**

3. **If a release is equal to or in excess of a reportable quantity, the SWPPP must be modified within seven (7) calendar days of knowledge of the discharge to provide a description of the release, the circumstances leading to the release, and the date of the release. The plans must identify measures to prevent the recurrence of such releases and to respond to such releases**

Date of Spill	Material Spilled	Approximate Quantity of Spill (in gallons)	Agency(s) Notified	Date of Notification	SWPPP Revision Date

CPL
ARCHITECTURE
ENGINEERING
PLANNING
CPLteam.com

Appendix P
Project Rainfall Log

This page intentionally left blank

YEAR 2025

STORM WATER POLLUTION PREVENTION PLAN
PROJECT RAINFALL LOG
WINDOWS ON MAIN
POUGHKEEPSIE, NEW YORK

Month	Jan	Feb	Mar	Apr	May	June	July	Aug	Sep	Oct	Nov	Dec
Day												
1												
2												
3												
4												
5												
6												
7												
8												
9												
10												
11												
12												
13												
14												
15												
16												
17												
18												
19												
20												
21												
22												
23												
24												
25												
26												
27												
28												
29												
30												
31												
PM Initials												

Note: Rainfall amounts are to be based on a 24-hour rainfall event, instead of a cumulative total of rainfall over several days.

Appendix Q
Pre-Construction Meeting Attendance Record

This page intentionally left blank

STORM WATER POLLUTION PREVENTION PLAN
OPTIONAL PRE-CONSTRUCTION MEETING AGENDA AND ATTENDANCE RECORD

WINDOWS ON MAIN
DUTCHESS COUNTY, NEW YORK

Topic	Discussed	Further action or Information Required (Yes or No)
Overview of SPDES Permit Program		
General Discussion of SWPPP and Records Retention Requirements		
Phasing of Project		
Review of Erosion and Sediment Control Plans (to include all temporary and permanent structural and stabilization measures)		
Locating solid waste containers, portable toilets, concrete washout areas, fueling areas and tank storage area on Progress Drawing		
Posting the Progress Drawing (marked on the Erosion and Sediment Control Plans) at job trailer		
Posting requirements for the Notice of Intent (NOI), Must be posted at Project entrance and inside job trailer wall.		
Allowable non-storm water discharges and handling procedures		
Materials management to include proper material storage, etc.		
Signatory Authorization Delegation		
Contractor's Certification		
Subcontractor's Certification		
Inspection form and required inspection timeframe		
Stabilization schedule		
Implementation schedule		
Modification report and modifying plans		
Final stabilization		
Reportable quantity release procedures		
Rain gage requirement and rainfall logs		
State specific requirements		
Import/Export – Fill and Spoil Materials		
SWPPP accessibility to regulatory officials		
Inspections – assisting and cooperating with regulatory officials – inspection reports and notices of violation (any response must be coordinated through Project Manager)		

Attendance Roster **Date: _____**

Name	Company	Telephone Number	Signature

Attendance Roster (continued)

Name	Company	Telephone Number	Signature

Items which require further action or additional information: _____

_____

_____

Additional items discussed (not addressed above): _____

_____

_____

_____

_____

_____

_____

***This completed form must be included in both the Project Manager's and Construction Site SWPPP Ledger.**

CPL
ARCHITECTURE
ENGINEERING
PLANNING
CPLteam.com

Appendix R
Pre-Post Watershed Mapping

This page intentionally left blank

PRE-DEVELOPMENT CONDITIONS:
DRAINAGE AREA: 116,331 SF [2.67 ACRES]
IMPERVIOUS AREA (DRAINAGE AREA) =69,386 SF [1.59 ACRES]
AREA OF DISTURBANCE (AOD): 72,365 SF [1.66 ACRES]
IMPERVIOUS AREA (WITHIN AOD) =65,338 SF [1.50 ACRES]

MAIN STREET

DESIGN POINT

SCF: 170' AT 4% PAV

PF: 202' AT 0.5% PIPE

SF: 100' AT 4% PAV

NOTE: TC PATHING RESULTS IN SUB 6 MIN; THE MINIMUM OF 6 MINUTES WAS APPLIED TO THE MODEL

CANNON STREET

EX. PUBLIC SAFETY FACILITY

20 0 20 40 60
SCALE: 1" = 20'

GRADING PLAN
SCALE: 1" = 20'

Plotted By: Dan Mead
Date last plotted: 8/7/2025 4:53 PM
Date last accessed: 8/7/2025 3:52 PM
Sheet size: 24x36
Drawing Name: S:\Projects\HRH Windows on Main\D Design\ACAD\Civil\Site\SWPPP dwgs\WOM_SWPPP DRAINAGE AREA MAPPING.dwg

CPL | Architecture Engineering Planning
26 IBM Road
Poughkeepsie, NY 12601
CPLteam.com

Hudson River Housing, Inc.

PROJECT INFORMATION

Project Number
15066.00

Client Name
HUDSON RIVER HOUSING

Project Name
WINDOWS ON MAIN

Project Address
488 MAIN STREET POUGHKEEPSIE, NY 12601

PROJECT ISSUE & REVISION SCHEDULE

No.	Date	Description

PROFESSIONAL STAMPS

FOR REVIEW ONLY
NOT FOR PERMIT OR CONSTRUCTION

NEW YORK STATE EDUCATION STATEMENT

IT IS A VIOLATION OF THE NEW YORK STATE EDUCATION LAW AND THE COMMISSIONER'S REGULATIONS FOR ANY PERSON, UNLESS ACTING UNDER THE DIRECTION OF A LICENSED ARCHITECT, ENGINEER OR LAND SURVEYOR, TO ALTER AN ITEM IN ANY WAY. IF AN ITEM BEARING THE SEAL OF AN ARCHITECT, ENGINEER OR SURVEYOR IS ALTERED, THE ALTERING PARTY SHALL AFFIX TO THE ITEM THEIR SEAL AND THE NOTATION "ALTERED BY" FOLLOWED BY THEIR SIGNATURE AND THE DATE OF SUCH ALTERATION, AND A SPECIFIC DESCRIPTION OF THE ALTERATION.

SHEET INFORMATION

Issued	Scale
06/24/25	AS NOTED
Project Status	Civil Revision Number
DESIGN	
Drawn By	Checked By
DMN	

Drawing Title
PRE-DEVELOPMENT WATERSHED

Drawing Number
WOM
SWPPP-PRE

POST-DEVELOPMENT CONDITIONS:
DRAINAGE AREA: 116,331 SF [2.67 ACRES]
IMPERVIOUS AREA (DRAINAGE AREA) =42,126 SF [0.97 ACRES]
AREA OF DISTURBANCE (AOD): 72,365 SF [1.66 ACRES]
IMPERVIOUS AREA (WITHIN AOD) = 38,078 SF [0.87 ACRES]

PERCENT REDUCTION IN IMPERVIOUS CALCULATION:
([PRE-DEV IMPERVIOUS - POST DEV IMPERVIOUS]/PRE-DEV IMPERVIOUS) x100
([65,888 SF - 38,078 SF]/65,888 SF) x100 = 41.8% REDUCTION

PROPOSED 4-STORY BUILDING
20,700± GSF PER FLOOR
82,800± GSF TOTAL

FFE = 182.1

DESIGN POINT

DMH-3 RIM: 182.4
CB-15 RIM: 182.16'
CB-13 RIM: 182.56
CB-12 RIM: 181.70'
CB-9 FFE = 184.3 183.72'
CB-10 RIM: 184.38'
CB-4 RIM: 187.32'
CB-1 RIM: 191.58'
CB-18 RIM: 180.82'
CB-17 RIM: 181.01'
CB-7 RIM: 181.25'
CB-8 RIM: 183.40'
CB-6 RIM: 181.23'
CB-5 RIM: 183.36'
CB-2 RIM: 191.58'
CB-3 RIM: 187.42'
CB-16 RIM: 181.30'
DMH-2 RIM: 182.33'

HSG C
HSG D

SCF: 100' AT 4% LAWN
SCF: 30' AT 6% LAWN
SCF: 18' AT 33% LAWN
SCF: 30' AT 6% PAV
SCF: 18' AT 0.5% LAWN
SCF: 55' AT 0.5% PAV
PF: 263' AT 0.5% PIPE

MAIN STREET
CANNON STREET

GRADING PLAN
SCALE: 1" = 20'

20 0 20 40 60
SCALE: 1" = 20'

Sheet size: 24x36
Drawing Name: S:\Projects\HRH\Windows on Main\D Design\ACAD\Civil\Sht\SWPPP dwgs\WOM_SWPPP DRAINAGE AREA MAPPING.dwg
Date last accessed: 8/7/2025 3:52 PM
Date last plotted: 8/7/2025 4:53 PM
Plotted By: Dan Nead

CPL | Architecture Engineering Planning
26 IBM Road
Poughkeepsie, NY 12601
CPLteam.com

Hudson River Housing, Inc.

PROJECT INFORMATION
Project Number
15066.00
Client Name
HUDSON RIVER HOUSING
Project Name
WINDOWS ON MAIN
Project Address
488 MAIN STREET POUGHKEEPSIE, NY 12601

PROJECT ISSUE & REVISION SCHEDULE
No. Date Description

PROFESSIONAL STAMPS

FOR REVIEW ONLY
NOT FOR PERMIT OR CONSTRUCTION

NEW YORK STATE EDUCATION STATEMENT
IT IS A VIOLATION OF THE NEW YORK STATE EDUCATION LAW AND THE COMMISSIONER'S REGULATIONS FOR ANY PERSON, UNLESS ACTING UNDER THE DIRECTION OF A LICENSED ARCHITECT, ENGINEER OR LAND SURVEYOR, TO ALTER AN ITEM IN ANY WAY. IF AN ITEM BEARING THE SEAL OF AN ARCHITECT, ENGINEER OR LAND SURVEYOR IS ALTERED, THE ALTERING PARTY SHALL AFFIX TO THE ITEM THEIR SEAL AND THE NOTATION "ALTERED BY" FOLLOWED BY THEIR SIGNATURE AND THE DATE OF SUCH ALTERATION, AND A SPECIFIC DESCRIPTION OF THE ALTERATION.

SHEET INFORMATION
Issued 06/24/25
Scale AS NOTED
Project Status DESIGN
Civil Revision Number
Drawn By DMN
Checked By
Drawing Title
POST-DEVELOPMENT WATERSHED
Drawing Number
WOM SWPPP-POST

CPL
ARCHITECTURE
ENGINEERING
PLANNING
CPLteam.com

Appendix S
Post Construction Stormwater BMP Operations and Maintenance Plan

This page intentionally left blank

Post Construction BMP Operations and Maintenance Plan

Introduction

Stormwater Facility Maintenance is important so that the water quality features, incorporated into the project design, continue to function as expected. The scope of this program includes the maintenance and inspection of: the ground surface, where runoff is generated and directed to the stormwater conveyance system; the storm sewer network system; and the stormwater mitigation features. The following guidelines are to be used for keeping the post construction stormwater facilities functional and detecting potential failures in the system. In addition, regularly scheduled maintenance will reduce the pollutants entering the system and improve and preserve the overall performance of the stormwater system.

Parking Lot Maintenance and Inspection

1. Parking lots and drives shall be cleaned or swept on an as needed basis but at a minimum once per year. Sweeping removes dirt and debris that absorbs oils and other liquid discharges from automobiles.

2. Spills that cannot be cleaned by sweeping operations shall be addressed with proper absorbent material and manual sweeping/removal when brought to the attention of the maintenance staff.

3. Annual pavement maintenance includes the inspection of all asphalt and concrete surfaces for cracking, potholes, rutting, etc. at minimum every spring after all snow has melted. Repairs necessary for the proper functioning of the storm sewer system shall be made as soon as practicable and weather permits. Broken curbing from snow removal operations, that impedes the flow of runoff, shall be repaired or replaced as needed.

Landscape and Lawn Areas

1. In the late spring, after lawn areas have recovered from the winter season, inspect lawn areas for loss of adequate ground cover. Disc and reseed areas with less than 80% lawn coverage to protect against erosion. Fertilizers may be applied in order to maintain a healthy lawn and to promote longevity. All fertilizers shall be applied per the manufacturer's recommendations. Planting beds shall be re-mulched annually, as necessary.

2. Canvass the site in spring, summer and fall for trash or other debris that may enter the storm sewer system. Collect and properly dispose of debris.

Storm Sewer Maintenance and Inspection

1. All catch basins and manholes shall be inspected annually and cleaned as necessary. Remove debris from all sumps. Storm inlets should be cleaned after first pavement sweeping in the spring. Liquid and or solids removed from inlets will be disposed of at an approved waste treatment facility or landfill. Any debris remaining on inlet grates after sweeping operations shall be manually removed.

Maintenance Schedule

Storm System Maintenance Schedule	
Inspection Item	**Frequency**
Street/Parking Lot sweeping	Annually in Spring
Spills reported to Facilities Manager	As needed
Pavement and curb condition	Annually in Spring
Lawn and landscaping condition	Annually in Spring
Canvass site for trash and debris	Spring, Summer, Fall , As needed
Debris in catch basins and manholes	Annually in Spring ,before major rainfall events
Sumps in catch basins and inlets	Annually in Spring, before major rainfall events
Debris blocking grates	Annually in Spring,
Outfalls	Annually

Appendix T
Historical and Supporting Documentation

This page intentionally left blank

Dan Nead

From: dnead@CPLteam.com
To: Christian Moore
Cc: Andy Learn
Subject: RE: NY SHPO: Initial Consultation Submission S8QUAI6TYCSF Accepted for Project 25PR06977

Initial Submission Accepted

The New York State Historic Preservation Office (SHPO) has accepted the following initial submission and created a new project record.

> **Initial Submission Token:** S8QUAI6TYCSF
>
> **New Project Number:** 25PR06977
>
> **Project Type:** Consultation
>
> **Project Name:** Windows on Main, Mixed-Use Site Plan
>
> **New Submission Number:** 25PR06977.001

If you contact SHPO about this project, please reference the Project Number.

New York State Historic Preservation Office
Peebles Island State Park, P.O. Box 189, Waterford, NY 12188-0189
518-237-8643 | https://parks.ny.gov/shpo
CRIS: https://cris.parks.ny.gov

Are you registered to vote? Register to vote online today. Moved recently? Update your information with the NYS Board of Elections. Not sure if you're registered to vote? Search your voter registration status.

Who sent this email?

This email is a notification from the New York State Cultural Resource Information System (CRIS). CRIS is an online service administered by the New York State Division for Historic Preservation, also known as the New York State Historic Preservation Office (SHPO), which is a division of New York State Parks, Recreation & Historic Preservation.

This message pertains to a submission for a consultation project. Please see SHPO's Environmental Review web page for more information about the consultation process.

Why did I receive this email?

The submission's contact list included your email address.

What do I need to do?

You do not need to take any action at this time. The initial submission is now under SHPO review as project submission 25PR06977.001.

What will happen next?

SHPO will review the submission. If SHPO sends comments or questions in response to this submission, the project contacts will receive an email notification with a link to SHPO's correspondence.

What else can I do?

Please see the following help topics for more information about managing projects in CRIS:

- How do I check the review status of my project?
- How long does SHPO take to review projects?
- Submit New Information for an Existing Project

Where can I get help?

Please visit the CRIS Online Help System: https://cris.parks.ny.gov/CRISHelp

If you still have questions about CRIS, please contact CRIS Help at CRISHelp@parks.ny.gov.

For any other questions, please call SHPO at 518-237-8643.

CPL
ARCHITECTURE
ENGINEERING
PLANNING
CPLteam.com

Appendix U
HydroCAD Modeling

This page intentionally left blank



PRE-DEV



POST-DEV

Subcat Reach Pond Link

Routing Diagram for Windows on Main_2025 Drainage Analysis
Prepared by Clark Patterson Lee, Printed 8/7/2025
HydroCAD® 10.20-6a s/n 00475 © 2024 HydroCAD Software Solutions LLC

Project Notes

Copied 9 events from NY-Poughkeepsie 2025 24-hr S1 storm
Copied 9 events from NY-Poughkeepsie 2025 24-hr S1 storm

Rainfall Events Listing (selected events)

Event#	Event Name	Storm Type	Curve	Mode	Duration (hours)	B/B	Depth (inches)	AMC
1	1-yr	NY-Poughkeepsie 2025 24-hr S1	1-yr	Default	24.00	1	2.61	2
2	10-yr	NY-Poughkeepsie 2025 24-hr S1	10-yr	Default	24.00	1	4.68	2
3	100-yr	NY-Poughkeepsie 2025 24-hr S1	100-yr	Default	24.00	1	8.22	2

Area Listing (all nodes)

Area (acres)	CN	Description (subcatchment-numbers)
1.013	74	>75% Grass cover, Good, HSG C (POST, PRE)
1.598	80	>75% Grass cover, Good, HSG D (POST, PRE)
0.967	99	IMP POST (POST)
1.593	99	IMP PRE (PRE)
0.170	81	PERVIOUS PAVEMENT HSG D (POST)
5.341	**88**	**TOTAL AREA**

Soil Listing (all nodes)

Area (acres)	Soil Group	Subcatchment Numbers
0.000	HSG A	
0.000	HSG B	
1.013	HSG C	POST, PRE
1.768	HSG D	POST, PRE
2.560	Other	POST, PRE
5.341		**TOTAL AREA**

Ground Covers (all nodes)

HSG-A (acres)	HSG-B (acres)	HSG-C (acres)	HSG-D (acres)	Other (acres)	Total (acres)	Ground Cover	Subcatchment Numbers
0.000	0.000	1.013	1.598	0.000	2.611	>75% Grass cover, Good	POST, PRE
0.000	0.000	0.000	0.000	0.967	0.967	IMP POST	POST
0.000	0.000	0.000	0.000	1.593	1.593	IMP PRE	PRE
0.000	0.000	0.000	0.170	0.000	0.170	PERVIOUS PAVEMENT	POST
0.000	**0.000**	**1.013**	**1.768**	**2.560**	**5.341**	**TOTAL AREA**	

Pipe Listing (all nodes)

Line#	Node Number	In-Invert (feet)	Out-Invert (feet)	Length (feet)	Slope (ft/ft)	n	Width (inches)	Diam/Height (inches)	Inside-Fill (inches)	Node Name
1	POST	0.00	0.00	263.0	0.0050	0.010	0.0	15.0	0.0	

Time span=5.00-20.00 hrs, dt=0.05 hrs, 301 points
Runoff by SCS TR-20 method, UH=SCS, Weighted-CN
Reach routing by Stor-Ind+Trans method - Pond routing by Stor-Ind method

SubcatchmentPOST: POST-DEV Runoff Area=116,331 sf 36.21% Impervious Runoff Depth>1.20"
Flow Length=514' Tc=10.1 min CN=86 Runoff=3.86 cfs 0.268 af

SubcatchmentPRE: PRE-DEV Runoff Area=116,331 sf 59.65% Impervious Runoff Depth>1.49"
Tc=6.0 min CN=90 Runoff=5.71 cfs 0.332 af

Total Runoff Area = 5.341 ac Runoff Volume = 0.599 af Average Runoff Depth = 1.35"
52.07% Pervious = 2.781 ac 47.93% Impervious = 2.560 ac

Summary for Subcatchment PRE: PRE-DEV

Runoff = 5.71 cfs @ 12.04 hrs, Volume= 0.332 af, Depth> 1.49"

Runoff by SCS TR-20 method, UH=SCS, Weighted-CN, Time Span= 5.00-20.00 hrs, dt= 0.05 hrs
NY-Poughkeepsie 2025 24-hr S1 1-yr Rainfall=2.61"

	Area (sf)	CN	Description
*	69,386	99	IMP PRE
	22,065	74	>75% Grass cover, Good, HSG C
	24,880	80	>75% Grass cover, Good, HSG D
	116,331	90	Weighted Average
	46,945		40.35% Pervious Area
	69,386		59.65% Impervious Area

Tc (min)	Length (feet)	Slope (ft/ft)	Velocity (ft/sec)	Capacity (cfs)	Description
6.0					**Direct Entry, 6 MIN MIN**

Subcatchment PRE: PRE-DEV

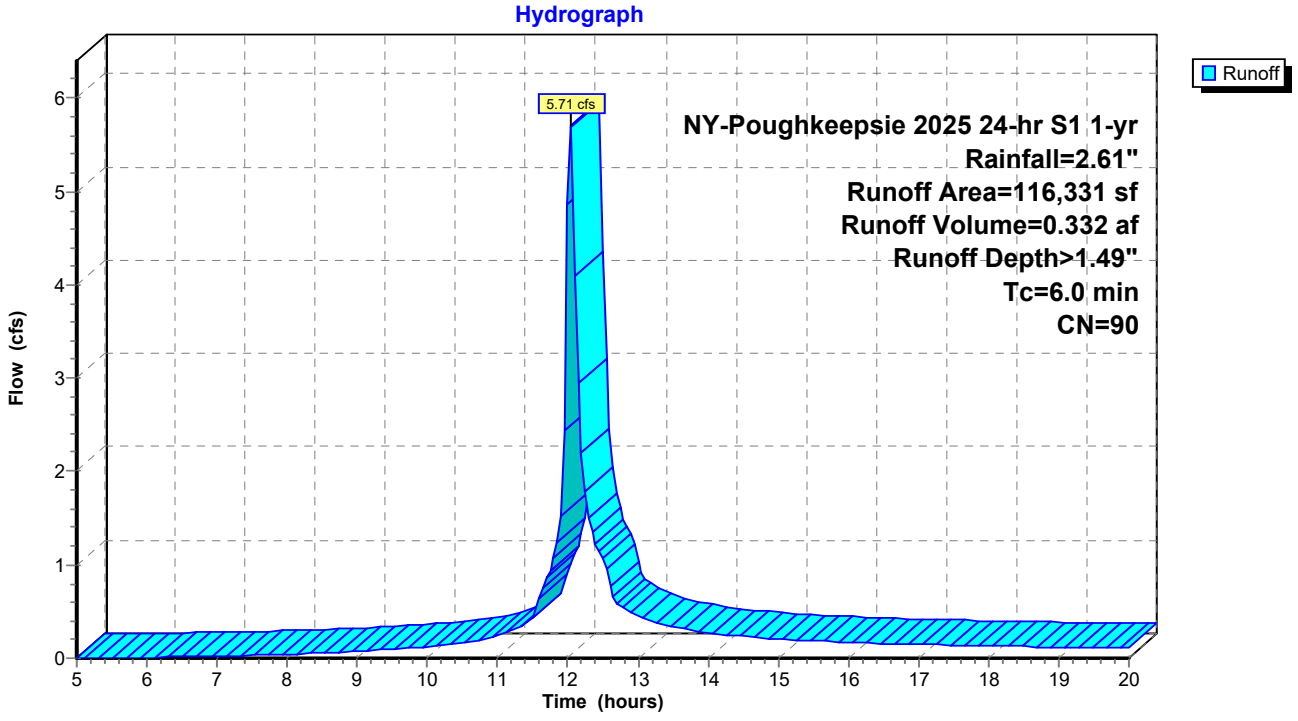

Summary for Subcatchment POST: POST-DEV

Runoff = 3.86 cfs @ 12.10 hrs, Volume= 0.268 af, Depth> 1.20"

Runoff by SCS TR-20 method, UH=SCS, Weighted-CN, Time Span= 5.00-20.00 hrs, dt= 0.05 hrs
NY-Poughkeepsie 2025 24-hr S1 1-yr Rainfall=2.61"

	Area (sf)	CN	Description
*	42,126	99	IMP POST
	22,065	74	>75% Grass cover, Good, HSG C
	44,743	80	>75% Grass cover, Good, HSG D
*	7,397	81	PERVIOUS PAVEMENT HSG D
	116,331	86	Weighted Average
	74,205		63.79% Pervious Area
	42,126		36.21% Impervious Area

Tc (min)	Length (feet)	Slope (ft/ft)	Velocity (ft/sec)	Capacity (cfs)	Description
7.5	100	0.0400	0.22		**Sheet Flow,** Grass: Short n= 0.150 P2= 3.16"
0.3	30	0.0600	1.71		**Shallow Concentrated Flow,** Short Grass Pasture Kv= 7.0 fps
0.1	18	0.3300	4.02		**Shallow Concentrated Flow,** Short Grass Pasture Kv= 7.0 fps
0.1	30	0.0600	4.97		**Shallow Concentrated Flow,** Paved Kv= 20.3 fps
0.6	18	0.0050	0.49		**Shallow Concentrated Flow,** Short Grass Pasture Kv= 7.0 fps
0.6	55	0.0050	1.44		**Shallow Concentrated Flow,** Paved Kv= 20.3 fps
0.9	263	0.0050	4.84	5.94	**Pipe Channel,** 15.0" Round Area= 1.2 sf Perim= 3.9' r= 0.31' n= 0.010 PVC, smooth interior
10.1	514	Total			

Subcatchment POST: POST-DEV

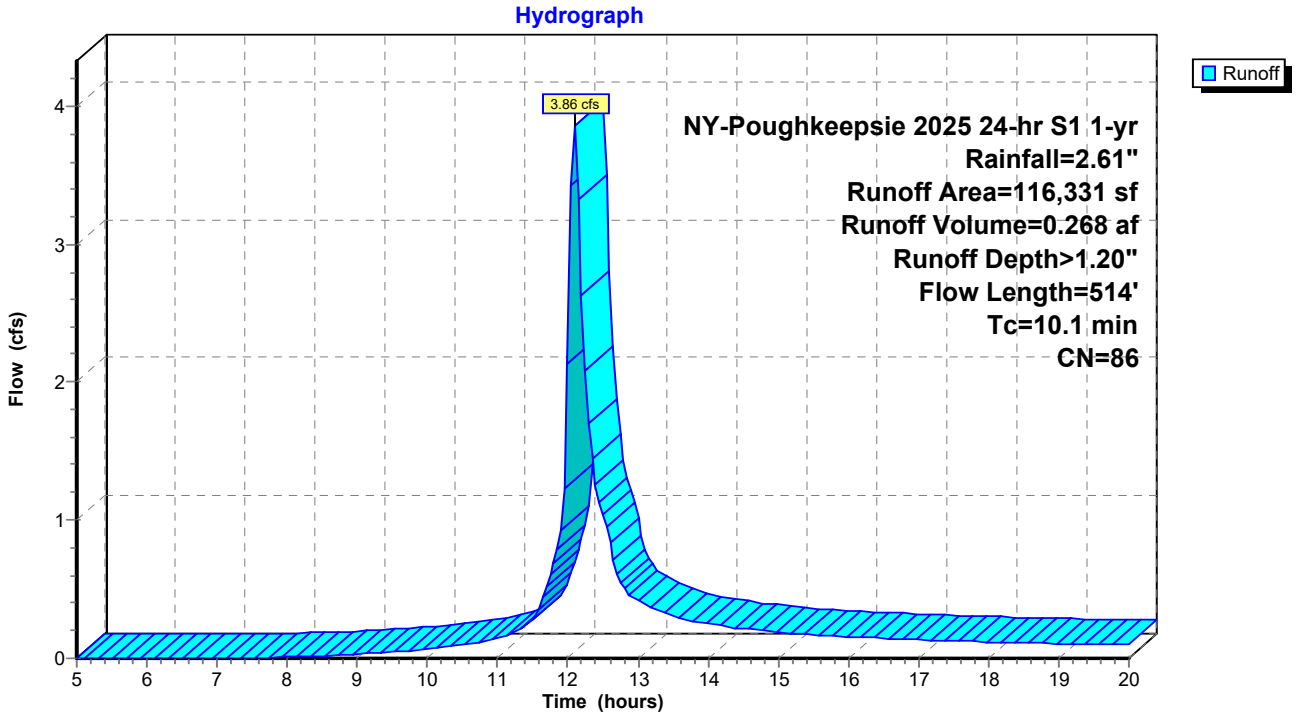

Time span=5.00-20.00 hrs, dt=0.05 hrs, 301 points
Runoff by SCS TR-20 method, UH=SCS, Weighted-CN
Reach routing by Stor-Ind+Trans method - Pond routing by Stor-Ind method

Subcatchment POST: POST-DEV Runoff Area=116,331 sf 36.21% Impervious Runoff Depth>2.91"
Flow Length=514' Tc=10.1 min CN=86 Runoff=8.59 cfs 0.648 af

Subcatchment PRE: PRE-DEV Runoff Area=116,331 sf 59.65% Impervious Runoff Depth>3.29"
Tc=6.0 min CN=90 Runoff=11.28 cfs 0.733 af

Total Runoff Area = 5.341 ac Runoff Volume = 1.380 af Average Runoff Depth = 3.10"
52.07% Pervious = 2.781 ac 47.93% Impervious = 2.560 ac

Summary for Subcatchment PRE: PRE-DEV

Runoff = 11.28 cfs @ 12.04 hrs, Volume= 0.733 af, Depth> 3.29"

Runoff by SCS TR-20 method, UH=SCS, Weighted-CN, Time Span= 5.00-20.00 hrs, dt= 0.05 hrs
NY-Poughkeepsie 2025 24-hr S1 10-yr Rainfall=4.68"

	Area (sf)	CN	Description
*	69,386	99	IMP PRE
	22,065	74	>75% Grass cover, Good, HSG C
	24,880	80	>75% Grass cover, Good, HSG D
	116,331	90	Weighted Average
	46,945		40.35% Pervious Area
	69,386		59.65% Impervious Area

Tc (min)	Length (feet)	Slope (ft/ft)	Velocity (ft/sec)	Capacity (cfs)	Description
6.0					**Direct Entry, 6 MIN MIN**

Subcatchment PRE: PRE-DEV

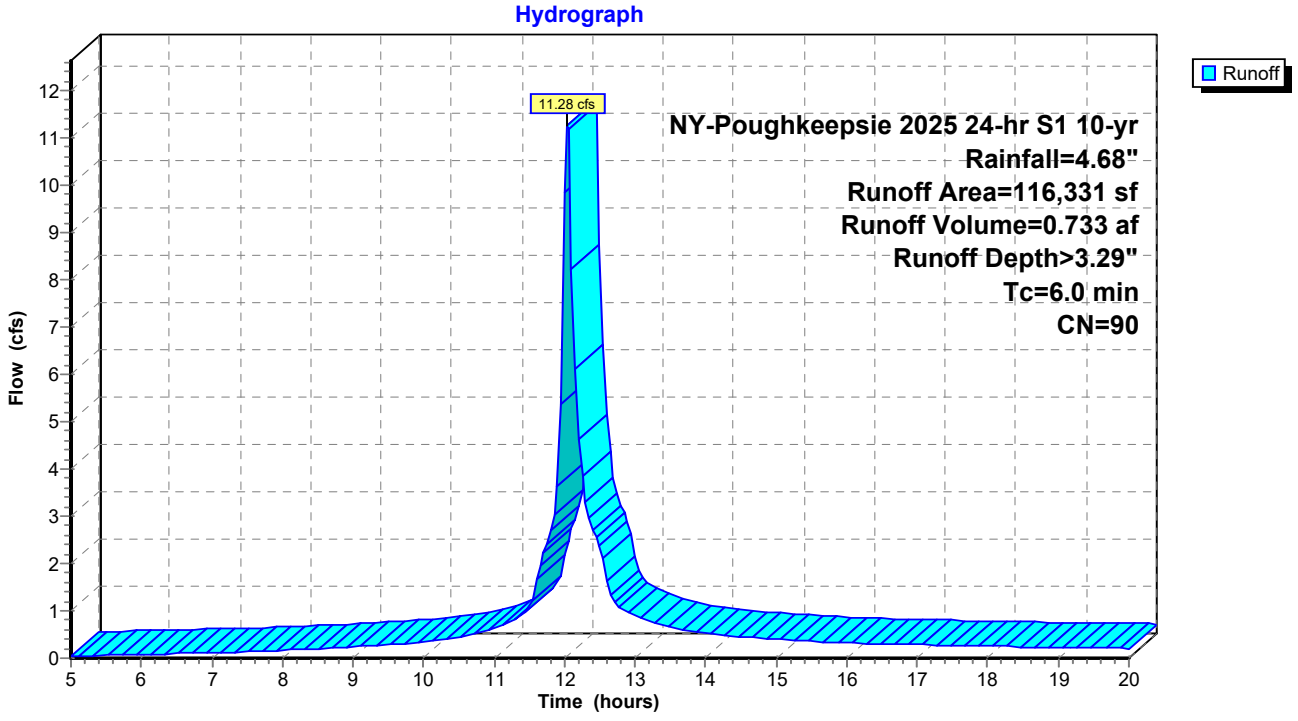

Summary for Subcatchment POST: POST-DEV

[47] Hint: Peak is 145% of capacity of segment #7

Runoff = 8.59 cfs @ 12.10 hrs, Volume= 0.648 af, Depth> 2.91"

Runoff by SCS TR-20 method, UH=SCS, Weighted-CN, Time Span= 5.00-20.00 hrs, dt= 0.05 hrs
NY-Poughkeepsie 2025 24-hr S1 10-yr Rainfall=4.68"

	Area (sf)	CN	Description
*	42,126	99	IMP POST
	22,065	74	>75% Grass cover, Good, HSG C
	44,743	80	>75% Grass cover, Good, HSG D
*	7,397	81	PERVIOUS PAVEMENT HSG D
	116,331	86	Weighted Average
	74,205		63.79% Pervious Area
	42,126		36.21% Impervious Area

Tc (min)	Length (feet)	Slope (ft/ft)	Velocity (ft/sec)	Capacity (cfs)	Description
7.5	100	0.0400	0.22		**Sheet Flow,** Grass: Short n= 0.150 P2= 3.16"
0.3	30	0.0600	1.71		**Shallow Concentrated Flow,** Short Grass Pasture Kv= 7.0 fps
0.1	18	0.3300	4.02		**Shallow Concentrated Flow,** Short Grass Pasture Kv= 7.0 fps
0.1	30	0.0600	4.97		**Shallow Concentrated Flow,** Paved Kv= 20.3 fps
0.6	18	0.0050	0.49		**Shallow Concentrated Flow,** Short Grass Pasture Kv= 7.0 fps
0.6	55	0.0050	1.44		**Shallow Concentrated Flow,** Paved Kv= 20.3 fps
0.9	263	0.0050	4.84	5.94	**Pipe Channel,** 15.0" Round Area= 1.2 sf Perim= 3.9' r= 0.31' n= 0.010 PVC, smooth interior
10.1	514	Total			

Subcatchment POST: POST-DEV

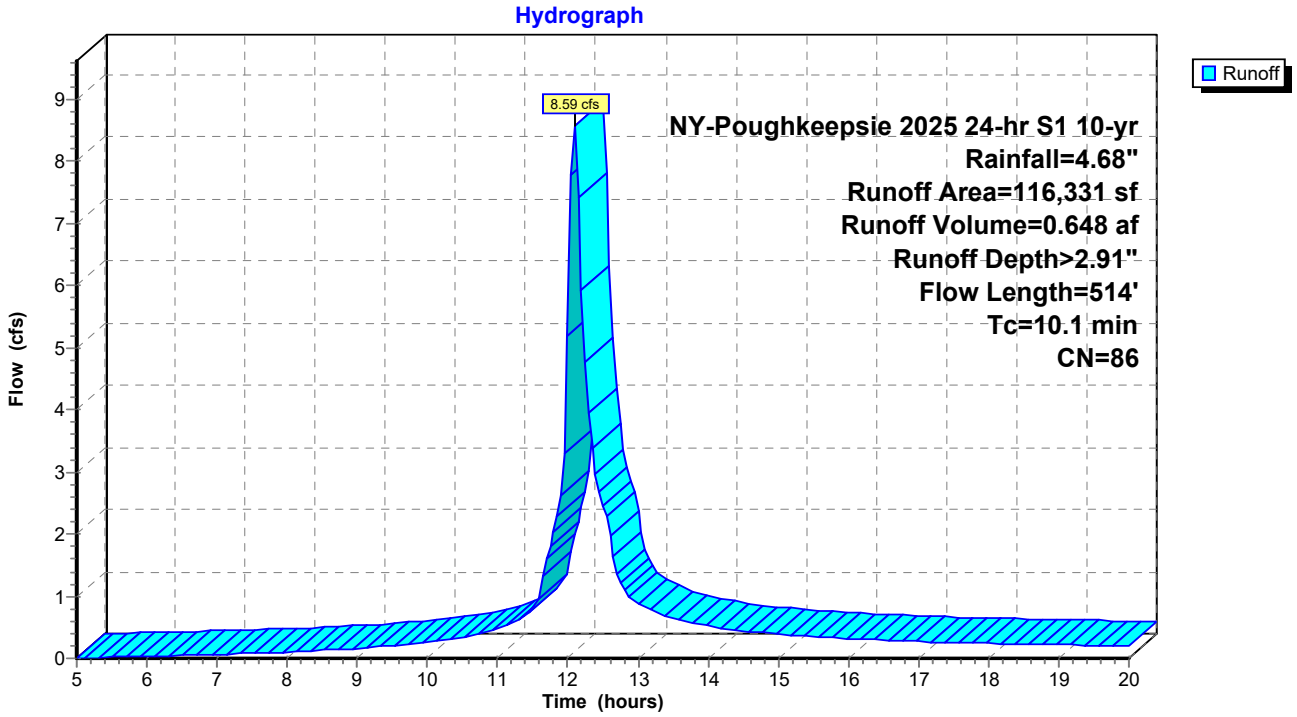

Time span=5.00-20.00 hrs, dt=0.05 hrs, 301 points
Runoff by SCS TR-20 method, UH=SCS, Weighted-CN
Reach routing by Stor-Ind+Trans method - Pond routing by Stor-Ind method

Subcatchment POST: POST-DEV Runoff Area=116,331 sf 36.21% Impervious Runoff Depth>6.04"
Flow Length=514' Tc=10.1 min CN=86 Runoff=16.47 cfs 1.343 af

Subcatchment PRE: PRE-DEV Runoff Area=116,331 sf 59.65% Impervious Runoff Depth>6.46"
Tc=6.0 min CN=90 Runoff=20.26 cfs 1.437 af

Total Runoff Area = 5.341 ac Runoff Volume = 2.780 af Average Runoff Depth = 6.25"
52.07% Pervious = 2.781 ac 47.93% Impervious = 2.560 ac

Summary for Subcatchment POST: POST-DEV

[47] Hint: Peak is 277% of capacity of segment #7

Runoff = 16.47 cfs @ 12.09 hrs, Volume= 1.343 af, Depth> 6.04"

Runoff by SCS TR-20 method, UH=SCS, Weighted-CN, Time Span= 5.00-20.00 hrs, dt= 0.05 hrs
NY-Poughkeepsie 2025 24-hr S1 100-yr Rainfall=8.22"

	Area (sf)	CN	Description
*	42,126	99	IMP POST
	22,065	74	>75% Grass cover, Good, HSG C
	44,743	80	>75% Grass cover, Good, HSG D
*	7,397	81	PERVIOUS PAVEMENT HSG D
	116,331	86	Weighted Average
	74,205		63.79% Pervious Area
	42,126		36.21% Impervious Area

Tc (min)	Length (feet)	Slope (ft/ft)	Velocity (ft/sec)	Capacity (cfs)	Description
7.5	100	0.0400	0.22		**Sheet Flow,** Grass: Short n= 0.150 P2= 3.16"
0.3	30	0.0600	1.71		**Shallow Concentrated Flow,** Short Grass Pasture Kv= 7.0 fps
0.1	18	0.3300	4.02		**Shallow Concentrated Flow,** Short Grass Pasture Kv= 7.0 fps
0.1	30	0.0600	4.97		**Shallow Concentrated Flow,** Paved Kv= 20.3 fps
0.6	18	0.0050	0.49		**Shallow Concentrated Flow,** Short Grass Pasture Kv= 7.0 fps
0.6	55	0.0050	1.44		**Shallow Concentrated Flow,** Paved Kv= 20.3 fps
0.9	263	0.0050	4.84	5.94	**Pipe Channel,** 15.0" Round Area= 1.2 sf Perim= 3.9' r= 0.31' n= 0.010 PVC, smooth interior
10.1	514	Total			

Summary for Subcatchment PRE: PRE-DEV

Runoff = 20.26 cfs @ 12.04 hrs, Volume= 1.437 af, Depth> 6.46"

Runoff by SCS TR-20 method, UH=SCS, Weighted-CN, Time Span= 5.00-20.00 hrs, dt= 0.05 hrs
NY-Poughkeepsie 2025 24-hr S1 100-yr Rainfall=8.22"

	Area (sf)	CN	Description
*	69,386	99	IMP PRE
	22,065	74	>75% Grass cover, Good, HSG C
	24,880	80	>75% Grass cover, Good, HSG D
	116,331	90	Weighted Average
	46,945		40.35% Pervious Area
	69,386		59.65% Impervious Area

Tc (min)	Length (feet)	Slope (ft/ft)	Velocity (ft/sec)	Capacity (cfs)	Description
6.0					**Direct Entry, 6 MIN MIN**

Subcatchment PRE: PRE-DEV

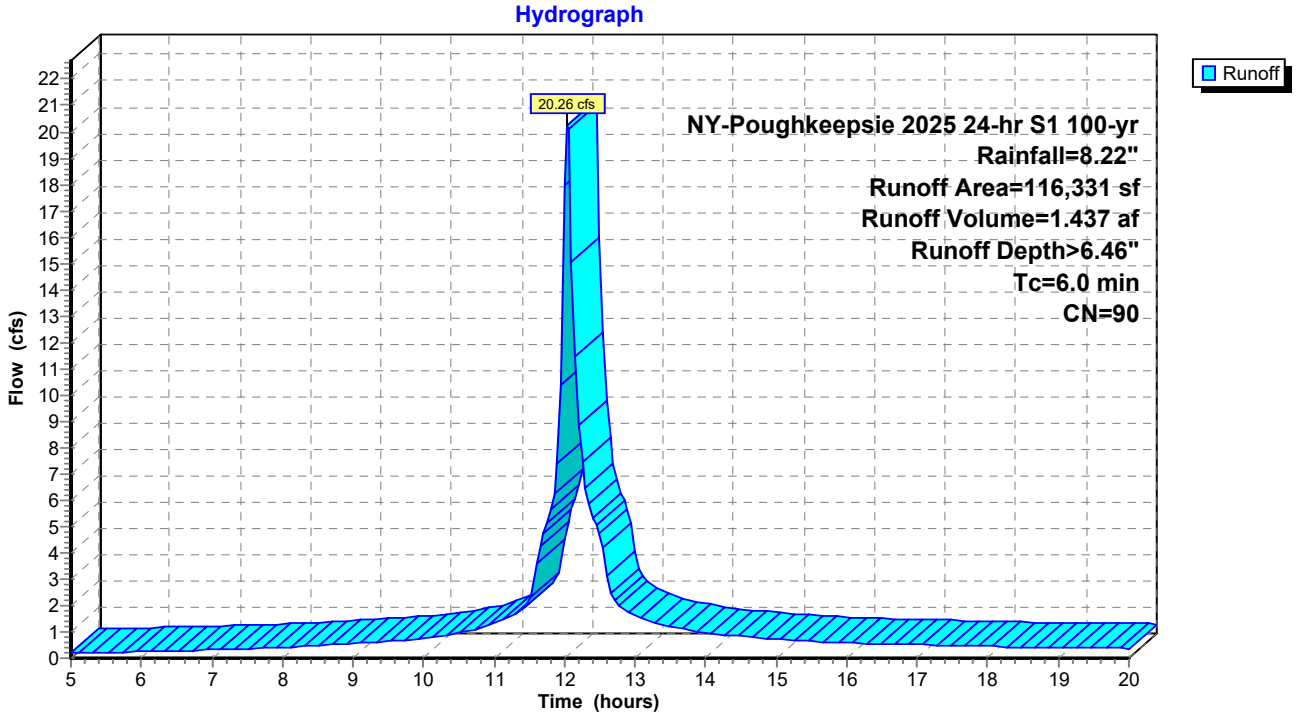

Subcatchment POST: POST-DEV

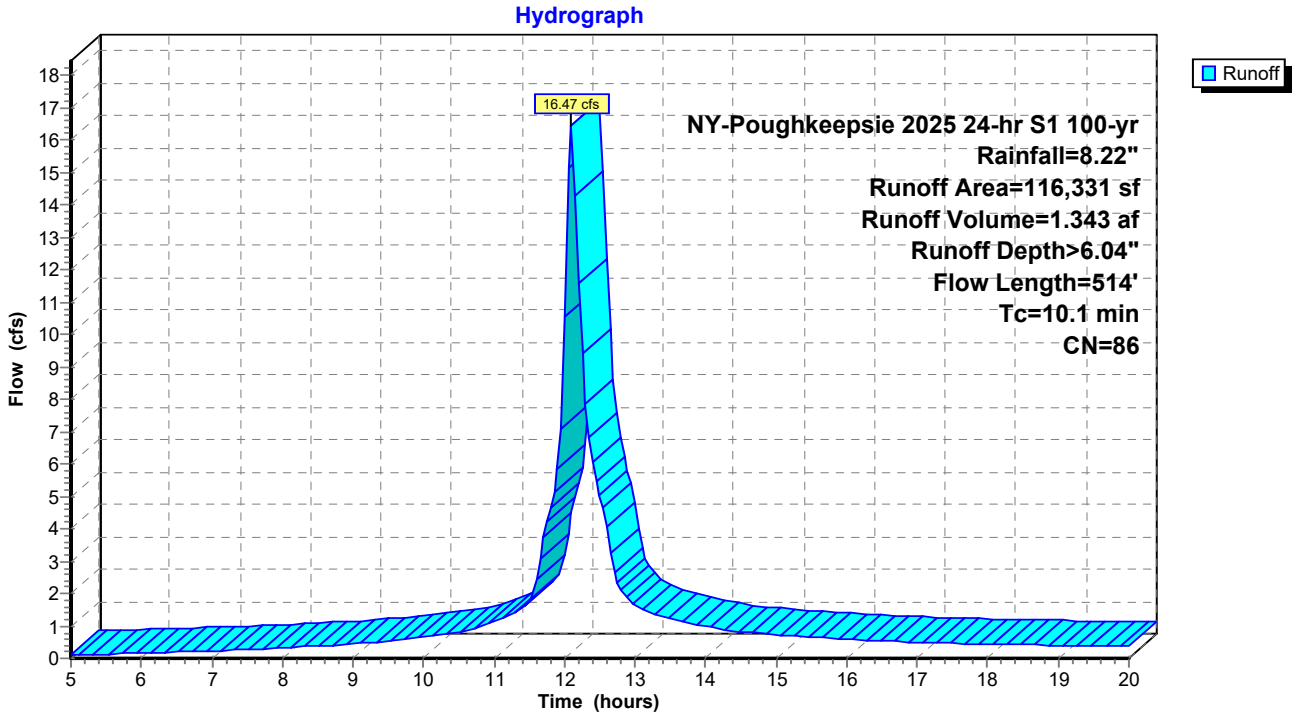

SURVEY NOTES

1. Copyright CPL. All Rights Reserved. Reproduction or copying of this document may be a violation of copyright law unless permission of the author and / or copyright holder is obtained.

2. Unauthorized alteration or addition to a survey map bearing a licensed land surveyor's seal is a violation of section 7209, sub-division 2, of the New York State Education Law.

3. Only boundary survey maps with the surveyor's embossed or red inked seal are genuine true and correct copies of the surveyor's original work and opinion. A copy of this document without a proper application of the surveyor's embossed or red inked seal should be assumed to be an unauthorized copy.

4. Certifications on this boundary survey map signify that the map was prepared in accordance with the current existing Code of Practice for Land Surveys adopted by the New York State Association of Professional Land Surveyors, Inc. The certification is limited to persons for whom the boundary survey map is prepared, to the title company, to the governmental agency, and to the lending institution listed on this boundary survey map.

5. The certifications herein are not transferable.

6. The location of underground improvements or encroachments are not always known and often must be estimated. If any underground improvements or encroachments exist or are shown, the improvements or encroachments are not covered by this certificate.

7. Subject to covenants, easements, restrictions, conditions and agreements of record.

8. Subject to any right, title or interest the public may have for highway use.

9. Bearings and North shown hereon are referenced to NAD 83-NY East using NYSNET RTN GPS.

10. Contour interval is one foot. Elevations shown hereon are referenced to NAVD 88 using NYSNET RTN GPS.

FILED MAP REFERENCE

Map entitled "Map of the City Lots of the Estate of Late Peter R. Maison" prepared by M.L. Cobb and filed in the Dutchess County Clerks office on July 5, 1880 as Map No. 306

Map entitled "Subdivision Plat & Site Plan for Regan Development, Corp." prepared by Ernst Martin Jr., LS and filed in the Dutchess County Clerks office on October 17, 1995 as Map No. 10142

DEED REFERENCE

Document #: 02-2017-8608
MLQ Realty Management LLC
To
Goldfine
November 18, 2017

TAX PARCEL NUMBER

City of Poughkeepsie, Dutchess County, New York
131300-6161-23-290979

AREA

76,852 Square Feet
1.764 Acres

CERTIFICATIONS

Hudson River Housing, Inc.
NeighborWorks Capital Corporation, its successors and assigns
Stewart Title Insurance Company

DATE OF SURVEY

Field Completion: July 12, 2021

LEGEND

- NO PHYSICAL BOUNDS
- CHAIN LINK FENCE
- IRON POST FENCE
- WATER MAIN
- STORM WATER MAIN
- UNDERGROUND ELECTRIC
- UNDERGROUND FIBER OPTIC
- UTILITY POLE
- CATCH BASIN
- DROP INLET
- GUY
- HYDRANT
- GAS VALVE
- WATER VALVE
- MANHOLE
- BOLLARD
- LIGHT POLE

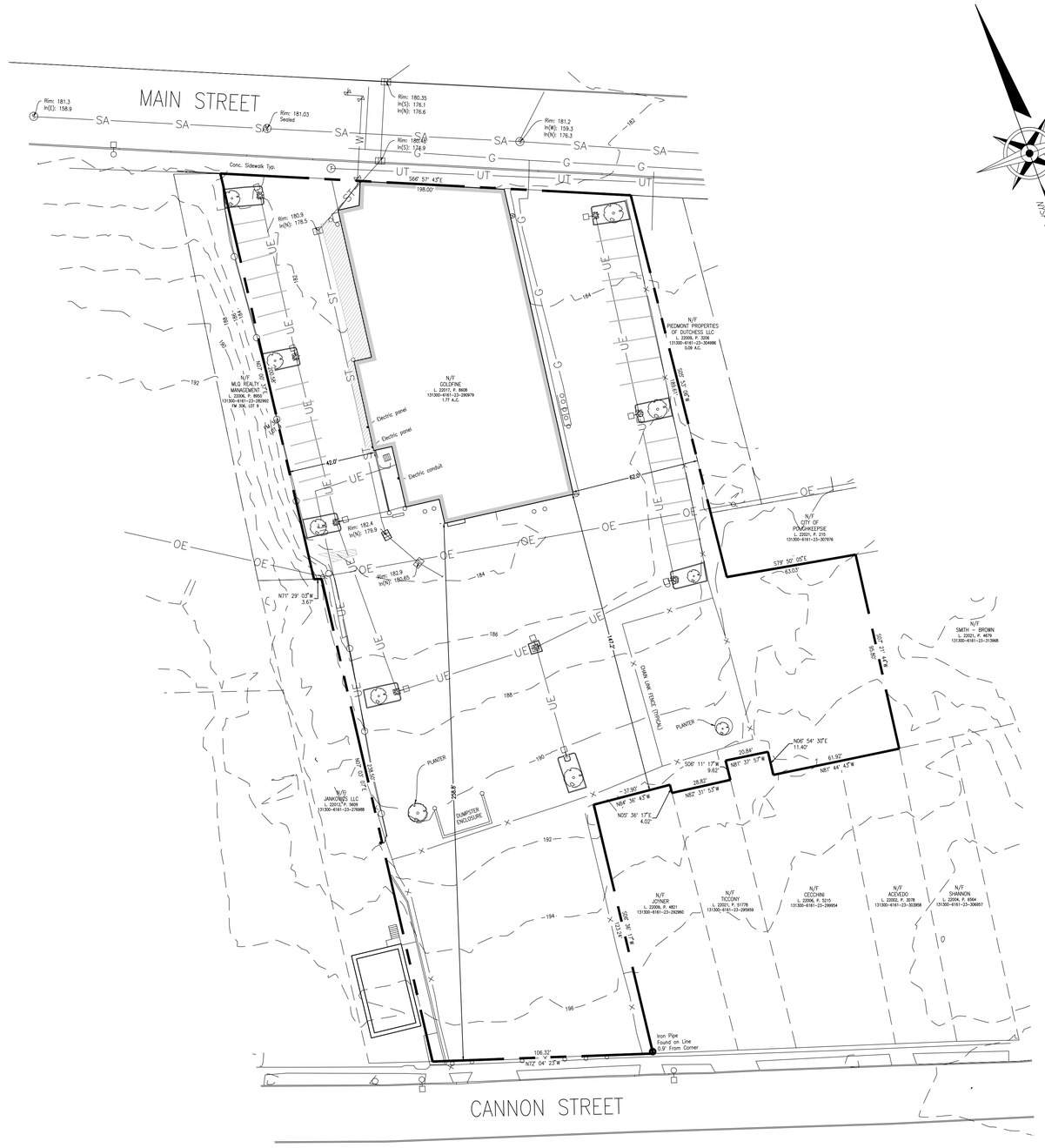

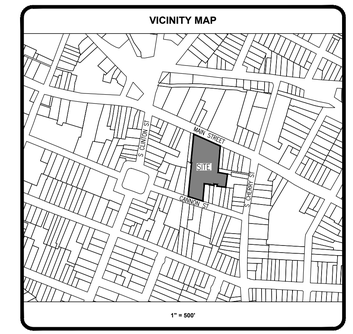

DESCRIPTION

All that certain plot, piece and parcel of land situate, lying and being in the City of Poughkeepsie, County of Dutchess and State of New York bounded and describes as follows:

Beginning at the point on the southerly line of Main Street, said point being the northeast corner of lands Now or Formerly of MLQ Realty management (Doc 02-2006-8950) and the northwest corner of lands herein described;

Thence along said road S 66° 57' 43" E for a distance of 198.00 feet to the northwest corner of lands Now or Formerly of Piedmont Properties of Dutchess LLC (Doc 02-2009-3206);

Thence S 05° 53' 06" W for a distance of 189.61 feet to the southwest corner of lands Now or Formerly of the City of Poughkeepsie (Doc 02-2021-215);

Thence S 79° 50' 05" E for a distance of 63.03 feet to the northwest corner of lands Now or Formerly of Smith, et al (Doc 02-2021-4679);

Thence S 07° 21' 44" W for a distance of 95.80 feet to the northwest corner of lands Now or Formerly of Shannon (Doc 02-2004-6564) and the northeast corner of lands Now or Formerly of Acevedo (Doc 02-2002-3078);

Thence N 81° 44' 43" W for a distance of 61.92 feet to a point on the north line of lands Now or Formerly of Cecchini (Doc 02-2006-5215);

Thence along said lands the following 3 courses:
1) N 06° 54' 30" E for a distance of 11.40 feet;
2) N 81° 37' 57" W for a distance of 20.84 feet;
3) S 06° 11' 17" W for a distance of 9.62 feet to the northeast corner of lands Now or Formerly of Ticcony (Doc 02-2021-51778);

Thence N 82° 31' 53" W for a distance of 28.82 feet to the eastern line of lands Now or Formerly of Joyner (Doc 02-2009-4821);

Thence along said lands the following 3 courses:
1) N 05° 36' 17" E for a distance of 4.02 feet;
2) N 84° 36' 43" W for a distance of 37.90 feet;
3) S 06° 36' 17" W for a distance of 123.24 feet to the northerly line of Cannon Street;

Thence along said road N 72° 04' 23" W for a distance of 106.32 feet to the southeast corner of lands Now or Formerly of Jankovics LLC (Doc 02-2012-5609);

Thence along said lands the following 2 courses:
1) N 07° 03' 07" E for a distance of 238.50 feet;
2) N 71° 29' 03" W for a distance of 3.67 feet to the southeast corner of said lands of MLQ Realty Management;

Thence N 07° 00' 37" E for a distance of 200.58 feet to the Point of Beginning.

ROBERT H. CAPUCILLI, L.S. # 051028

REVISIONS				
NO.	DATE	BY	CHKED	DESCRIPTION

26 IBM ROAD
POUGHKEEPSIE, NEW YORK 12601
TEL (845) 454-3411
FAX (845) 473-1962
CPLteam.com
ARCHITECTURE = ENGINEERING = PLANNING

STATE OF NEW YORK · ROBERT H. CAPUCILLI · 051028 · LICENSED LAND SURVEYOR
Digitally signed by Robert H. Capucilli, PLS
Date: 2023.02.17 14:22:51-05'00'

IT IS A VIOLATION OF NEW YORK STATE EDUCATION LAW FOR ANY PERSON TO ALTER THESE PLANS, SPECIFICATIONS OR REPORTS IN ANY WAY, UNLESS ACTING UNDER THE DIRECTION OF A LICENSED LAND SURVEYOR.

HUDSON RIVER HOUSING, INC.

CITY OF POUGHKEEPSIE COUNTY OF DUTCHESS STATE OF NEW YORK

DATE:	12/1/22
DRAWN:	RHC
DESIGNED:	
CHECKED:	RHC
SCALE:	1" = 30'

BOUNDARY AND TOPOGRAPHIC SURVEY MAP

488 MAIN STREET

PROJECT NUMBER 15066.00

DRAWING NUMBER 1-1

IT IS A VIOLATION OF THE NEW YORK STATE EDUCATION LAW AND THE COMMISSIONER'S REGULATIONS FOR ANY PERSON, UNLESS ACTING UNDER THE DIRECTION OF A LICENSED ARCHITECT, ENGINEER OR LAND SURVEYOR, TO ALTER AN ITEM IN ANY WAY. IF AN ITEM BEARING THE SEAL OF AN ARCHITECT, ENGINEER OR SURVEYOR IS ALTERED, THE ALTERING PARTY SHALL AFFIX TO THE ITEM THEIR SEAL AND THE NOTATION "ALTERED BY" FOLLOWED BY THEIR SIGNATURE AND THE DATE OF SUCH ALTERATION, AND A SPECIFIC DESCRIPTION OF THE ALTERATION.

Plotted By: Bob Capucilli
Date last plotted: 2/17/2023 2:21 PM
Date last accessed: 2/17/2023 2:20 PM
Referenced Drawings: None
Drawing Name: S:\Projects\HRH\Las Ventanas on Main\D Design\Job Info\Survey\CAD\15066.00 HRH Las Ventanas svy-working.dwg

August 14, 2025

Christian Moore
26 IBM Road
Poughkeepsie, NY 12601

Re: SEQRA
Windows on Main, Mixed-Use Site Plan
488 Main St, Poughkeepsie, NY 12601
25PR06977

Dear Christian Moore:

Thank you for requesting the comments of the Division for Historic Preservation of the Office of Parks, Recreation and Historic Preservation (OPRHP). We have reviewed the submitted documents under the State Environmental Quality Review Act (SEQRA) as requested. These comments are those of the Division for Historic Preservation and relate only to Historic/Cultural resources. They do not include potential environmental impacts to New York State Parkland that may be involved in or near your project.

We note that the project area of potential effect is directly across the street from the former Trolley Barn, which is eligible for listing in the State and National Registers of Historic Places. Our office, in its capacity as subject-matter expert in historic preservation under SEQRA, has reviewed the project description submitted to our office on July 29, 2025. Based upon our review, the OPRHP offers the following comments regarding potential impacts to architectural resources:

1. We recommend a Construction Protection Plan for historic resources within 90 feet of proposed construction activities.

Please be aware that if this project will involve state or federal permits, funding or licenses it may be subject to review under Section 14.09 of the NYS Parks, Recreation and Historic Preservation Law or Section 106 of the National Historic Preservation Act.

If further correspondence is required regarding this project, please be sure to refer to the OPRHP Project Review (PR) number noted above.

If you have any questions, you can call or e-mail me at the contact information below.

Sincerely,

Mariana Staines
Historic Site Restoration Coordinator
518-268-2142 | mariana.montesstaines@parks.ny.gov

420 Lexington Avenue
New York, NY 10170
www.mta.info

Justin R. Vonashek
President

Metro-North Railroad

VIA EMAIL lgarcia@cityofpoughkeepsie.com

August 12, 2025

Ms. Lori Garcia
Board Administrative Assistant
CITY OF POUGHKEEPSIE
63 Civic Center Plaza, 2nd Floor
Poughkeepsie, NY 12601

RE: NOTICE OF DECLARATION OF INTENT TO BE LEAD AGENCY and EAF, 488 MAIN STREET, City of Poughkeepsie, NY

Dear Ms. Garcia:

Metro-North Commuter Railroad Company ("Metro-North") is in receipt of the Notice of Intent to be Lead Agency and EAF for 488 Main Street, Poughkeepsie, NY. The SEQRA notice and EAF indicate that the proposal intends to demolish and remove an existing laundromat and paved/hardscaped surface to create space for a mixed-use commercial- residential four-story structure, with vehicular access from Cannon Street, on-site paved parking, closed drainage, lighting, and landscaping. There is anticipated to be 81 units with 100 bedrooms (mix of studio, one- and two-bedroom apartments) as well as retail on the first floor. Metro-North does not object to the City of Poughkeepsie being lead agency for the SEQRA review.

Metro-North works with local communities and developers to encourage mixed use and Transit Oriented Development (TOD). Coordination with local communities who plan and implement mixed use and TODs benefit many, as the proximity of these projects to our service promotes environmentally sustainable development, enlivens communities and increases rail ridership.

Section D.2.J (page 7) of the EAF indicates that the proposal is ½ mile from public transportation. Kindly provide an estimate of the potential number of residents of the proposed development intend to use Metro-North services which are approximately one mile from the proposed development and, if services are available or will be made available to residents to access Metro-North's Poughkeepsie station including connections to pedestrian and bicycle routes as sited in Section D.2.J viii.

Should you have any questions, or if you require any further information, please do not hesitate to contact me at 212.499.4487. Thank you for your consideration of these comments and we look forward to continuing to work together.

Sincerely,

Robyn M. Hollander

Robyn M. Hollander, AICP
Director, Capital Strategy and Program Delivery

Cc: S. Sarch, E. Foley, P. Januszewski, L. Carter, P. Diaz, E. Hotetz, L. Oliva, J. Urda, A. Buder, M. Font

CPL
ARCHITECTURE
ENGINEERING
PLANNING
CPLteam.com

M E M O R A N D U M

TO: Christian Moore P.E.

FROM: David Hastings, P.E., PTOE

DATE: 8/19/2025

RE: Windows on Main (488 Main St)
Parking Evaluation

Windows on Main is a project proposed by Hudson River Housing, Inc. which proposes to redevelop the existing commercial property located at 488 Main St in the City of Poughkeepsie. This memorandum evaluates parking requirements and demand.

Section 1 – Existing Site Information

The property located at 488 Main Street is in the dense center of downtown. There are many businesses, eateries, entertainment destinations and support services nearby.

The existing building houses office space as well as a laundromat with 71 machines available for use. The existing onsite parking lot provides 32 striped spaces located around the perimeter of the building and is accessed via 2 driveways off Main Street. The property extends from Main Street south to Cannon Street.

Dutchess County Public Transit provides a bus service at the proposed project location. Route L provides daily service on Main Street on weekdays from 6:45 AM to 7:41PM, and from 9:15 AM to 5:30 PM on Sundays. Stop # 304 is located just 250 ‘east of the proposed project location.

There is metered on-street parking on Main Street along the entire block of Main Street between South Cherry St and South Clinton St, with space for approximately 33 cars.

Section 2 – Proposed Development Information

The proposed mixed-use property development would provide 81 affordable housing residential units located on the upper floors and in rear portion of the new building. The residential units are supplied for limited-income residents. Available units will consist of the following breakdown:

Apartment Type	# of Units	# of Bedrooms
Studio (551 SF)	21	21
One Bedroom (736 SF)	42	42
Two Bedroom (992 SF)	18	36
TOTALS	**81**	**99**

A portion of the first floor will be provided for commercial space. The space is approximately 5, 082 square feet. The plan is for this space still to be determined. It may be established as a laundromat with space for an estimated 71 washing machines (same as existing) and a similar number of dryers. Alternatively, the space may be general commercial business space.

The proposed site plan provides a parking lot on the backside of the building with driveway access to Cannon Street, but not to Main Street. Available on street parking remains as existing.

Section 3 – Residential Parking Requirements

City of Poughkeepsie Parking Requirements

Chapter 19 Article 6 of the City of Poughkeepsie Municipal Code addresses parking requirements for development projects in the city. Multi-family dwellings shall require 1.25 parking spaces for each dwelling unit. Given the 81 dwelling units proposed, this would require that 101 parking spaces be provided. The City code does not differentiate parking requirements between the type of housing or the number of bedrooms provided in each unit.

Institute of Transportation Engineers (ITE) Parking Data Analysis

The Institute of Transportation Engineers (ITE) Parking Generation Manual, now in its 6th edition, is a comprehensive reference tool designed to help professionals estimate peak parking demand for various land uses. Section 223 of the manual specifically deals with Affordable Housing, which correlates to the type of housing planned for this development. The manual breaks down available data into subcategories and evaluates it based on different variables. Based on the definitions as provided in the manual, the following selections apply for determining parking demand

- Land Use Subcategory: Income Limits
- Setting/Location: Dense Multi-Use Urban
- Independent Variable: Dwelling Units -or- Bedrooms

There are 30 studies that have been completed for this type of housing development with data provided in the Parking Generation Manual. Parking data was cataloged based on both the number of dwelling units and the number of bedrooms to provide context as to how much parking demand should be expected. Affordable housing developments can vary in the number of bedrooms in each dwelling unit provided. The following are the results of the ITE data analysis

#	Variable	Calculated Peak Parking Demand	Rate of Parking per Dwelling Unit
81	Dwelling Units	53	0.65
99	Bedrooms	40	0.49

Similar Developments

There are several recently developed residential projects in the Hudson Valley and the parking provided at those locations is summarized below. None of the nearby recent developments, including 3 within the City of Poughkeepsie itself, provide the number of residential parking spaces required by the current City Code.

The housing development Fallkill Commons on Rose is another project by Hudson River Housing recently completed in 2020. The property is located 1.5 blocks from the Windows on Main site. That development provides 78 one-bedroom affordable apartments for households earning 30% to 50% average median income. That development provides 34 parking spaces total which equates to a rate of 0.44 spaces per unit. As this is a similar development targeting similar demographics and functions well, it is an appropriate example to follow for parking supply.

Development	Residential Units	Commercial Space (SF)	On-Site Parking Spaces	Access to Public Parking	Provided Parking Ratio (spaces/unit)
Fallkill Commons Poughkeepsie	78	None	34	Yes On Street	0.44
Queen City Lofts Poughkeepsie	70	10,000 Brewery 5,000 General	64	Yes	0.90
Crannell Square Poughkeepsie	75	None	30	Yes Municipal Lot	0.40
Lofts on Main Peekskill	75	7,000	30	Limited On Street	0.40
West End Lofts Beacon	73	None	57	No	0.78
East End Lofts Newburgh	66	2,515	7	Yes On Street	0.10
Windows on Main AS PROPOSED	81	3,800	35 (est.)	Yes On Street	0.43

Evaluation and Recommendation

The City's code of 1.25 spaces per dwelling unit is excessive for this development. The code does not take into account the type of resident or the number of bedrooms provided. The proposed development will provide affordable housing for low-income residents. This demographic typically has smaller vehicle ownership rates. Considering the location of this property is in the center of the City with access to transit, parking demand will be reduced. The ITE data indicates that a development of this type with this number of total bedrooms requires 0.49 spaces per unit to meet peak parking demand. A similar nearby development, Fallkill Commons, provides parking at a rate of 0.44 spaces per unit.

It is recommended that the required parking supply for the residential component of this development provides a rate of 0.44 spaces per unit for a total of 36 spaces.

Section 4 - Commercial Space Parking Requirements

City of Poughkeepsie Parking Requirements

Chapter 19 Article 6 of the City of Poughkeepsie Municipal addresses parking requirements for development projects in the city. The commercial space parking requirements vary depending on use. A non-medical office or a retail sales or personal services establishment requires 1 space for each 300 SF of floor area. A laundromat requires 1 space for every 2 machines. The commercial space is proposed as 5,081 SF of floor area. As a laundromat with 71 washing machines, code requires 35 parking spaces. If the commercial space were general retail, it would only require 17 parking spaces.

Existing Laundromat Parking Information

The existing laundromat has approximately 16 spaces available along the west side of the building. The operator has reported that on an average weekday, 5 to 8 vehicles are parked at any given time. Usage peaks at about 8 to 10 parked vehicles on the weekends.

Evaluation and Recommendation

Usage for the commercial space is still to be determined. For a laundromat at this location, the City's code of 1 space per 2 machines is excessive given the existing laundromat has functioned successfully with less spaces than required by code. For general commercial space, the City code determines 17 spaces for the space. It would be appropriate to target 17 parking space for the commercial space regardless of whether it is general commercial or laundromat.

Section 5 – Trip Generation

The existing property has driveway access to Main Street, no access to Cannon Street. The development is planned to provide driveway access from Cannon Street, no access from Main Street. This change will direct site generated traffic on Cannon Street. The amount of traffic generated by this development is low. The Institute of Transportation Engineers publishes the Trip Generation Manual which estimates peak hour trip volumes for various land uses. The land use for affordable housing (223) is available to estimate usage. In the morning peak hour between 7am and 9am, there would be 17 exiting and 8 entering vehicles. In the evening peak hour between 4pm and 6pm, there would be 11 entering and 7 exiting vehicles. This volume of traffic would not be expected to have an impact on operations on the adjacent road network.

Section 6 - Conclusion

As explained in this memorandum, it is recommended that the proposed mix-use development provide **53 off-street parking spaces** for the combined 81 affordable housing residential units and 5,080 SF commercial space. Traffic generated by this site would not be expected to have an impact on the adjacent road network.

Affordable Housing - Income Limits
(223)

Peak Period Parking Demand vs: **Bedrooms**
On a: **Weekday (Monday - Friday)**
Setting/Location: **Dense Multi-Use Urban**
Number of Studies: 29
Avg. Num. of Bedrooms: 158

Peak Period Parking Demand per Bedroom

Average Rate	Range of Rates	33rd / 85th Percentile	95% Confidence Interval	Standard Deviation (Coeff. of Variation)
0.37	0.16 - 1.06	0.30 / 0.70	0.3 - 0.44	0.19 (51%)

Data Plot and Equation

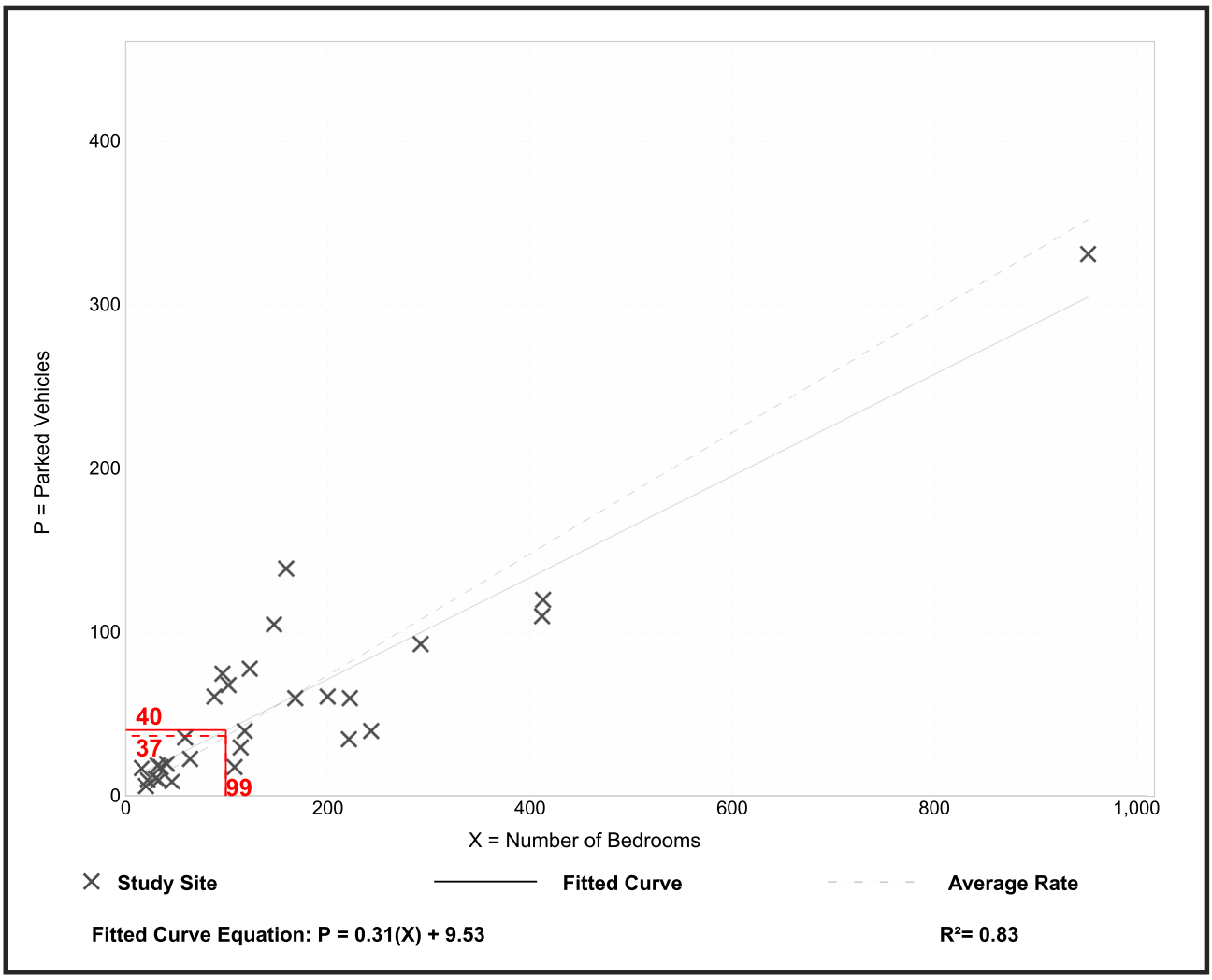

Parking Generation Manual, 6th Edition ● Institute of Transportation Engineers

Affordable Housing - Income Limits
(223)

Peak Period Parking Demand vs: **Dwelling Units**
On a: **Weekday (Monday - Friday)**
Setting/Location: **Dense Multi-Use Urban**
Number of Studies: 31
Avg. Num. of Dwelling Units: 86

Peak Period Parking Demand per Dwelling Unit

Average Rate	Range of Rates	33rd / 85th Percentile	95% Confidence Interval	Standard Deviation (Coeff. of Variation)
0.65	0.25 - 2.83	0.52 / 1.48	0.51 - 0.79	0.40 (62%)

Data Plot and Equation

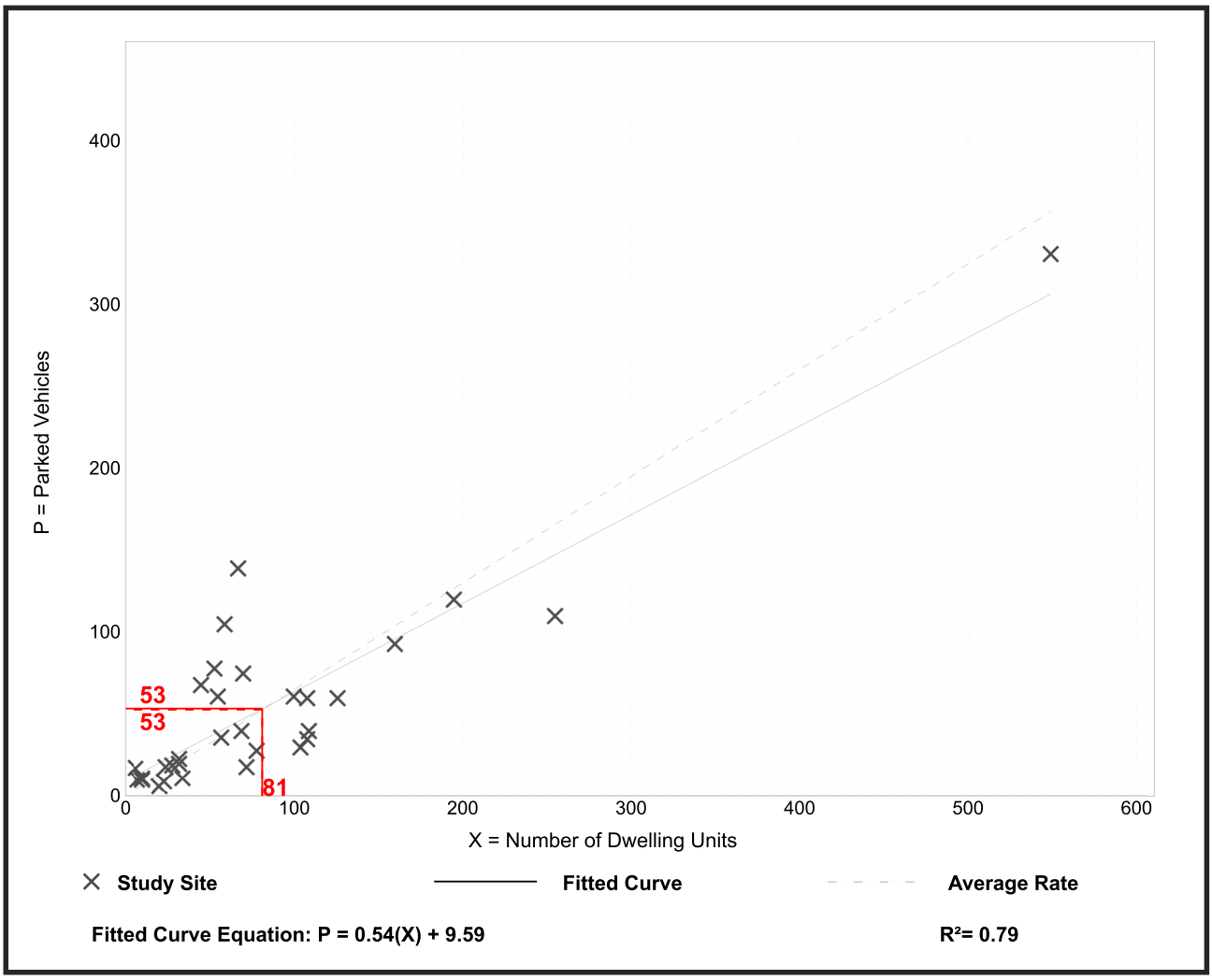

Parking Generation Manual, 6th Edition ● Institute of Transportation Engineers

Affordable Housing - Income Limits
(223)

Vehicle Trip Ends vs:	**Bedrooms**
On a:	**Weekday,**
	Peak Hour of Adjacent Street Traffic,
	One Hour Between 7 and 9 a.m.
Setting/Location:	**Dense Multi-Use Urban**
Number of Studies:	17
Avg. Num. of Bedrooms:	138
Directional Distribution:	33% entering, 67% exiting

Vehicle Trip Generation per Bedroom

Average Rate	Range of Rates	Standard Deviation
0.25	0.17 - 0.70	0.08

Data Plot and Equation

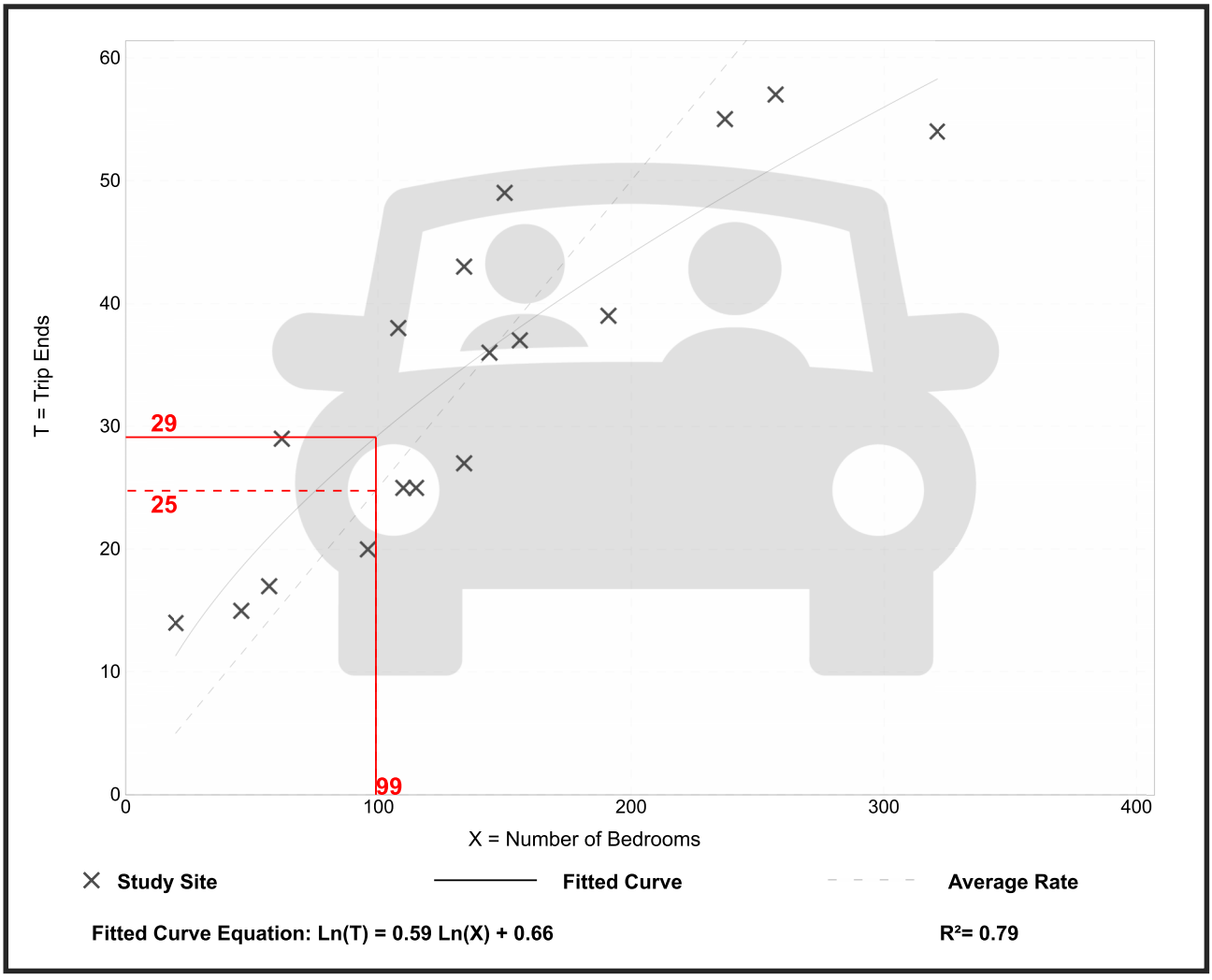

Trip Gen Manual, 11th Edition ● Institute of Transportation Engineers

Affordable Housing - Income Limits
(223)

Vehicle Trip Ends vs: **Bedrooms**
On a: **Weekday,**
Peak Hour of Adjacent Street Traffic,
One Hour Between 4 and 6 p.m.
Setting/Location: **Dense Multi-Use Urban**
Number of Studies: 7
Avg. Num. of Bedrooms: 121
Directional Distribution: 59% entering, 41% exiting

Vehicle Trip Generation per Bedroom

Average Rate	Range of Rates	Standard Deviation
0.18	0.11 - 0.37	0.08

Data Plot and Equation

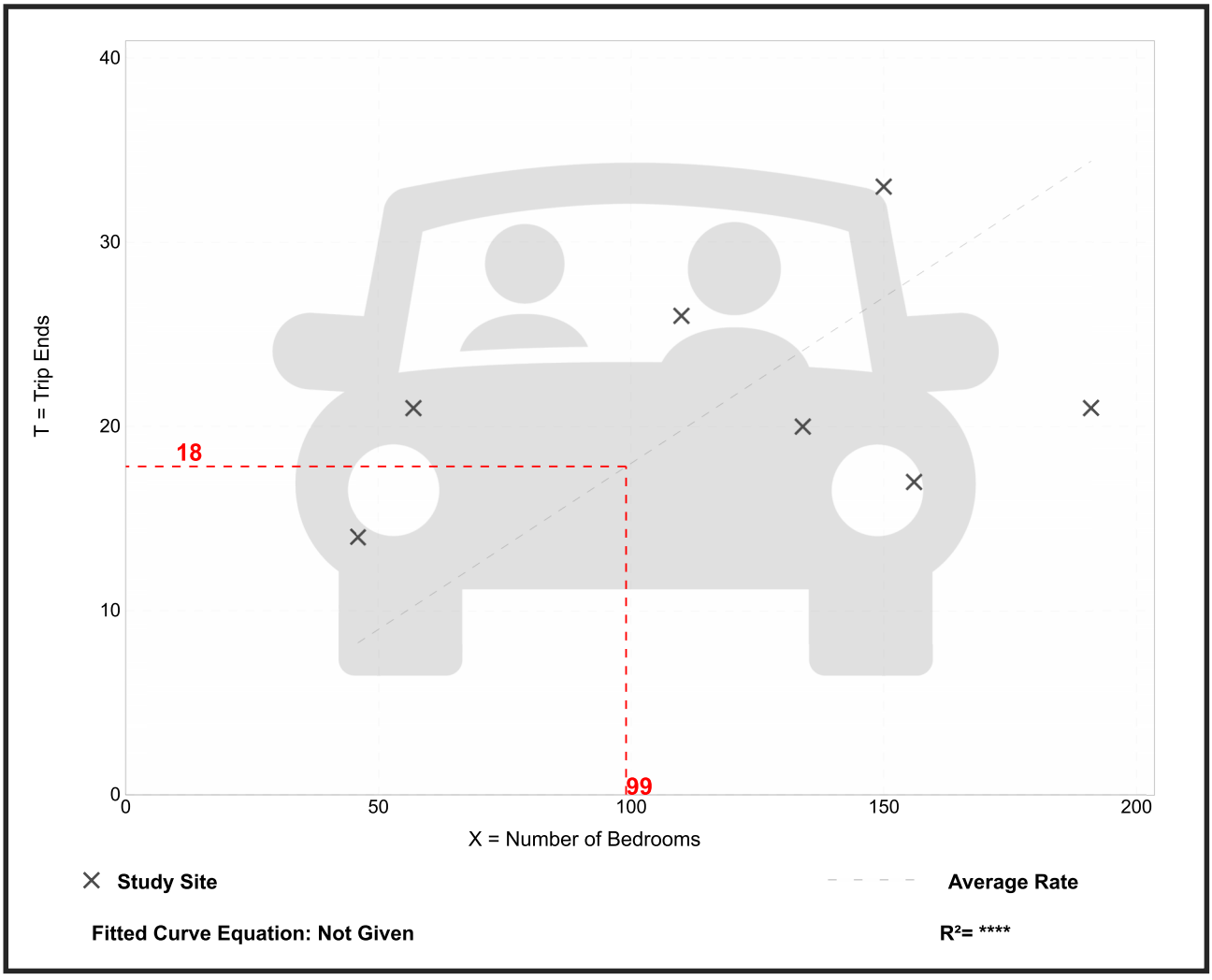

Trip Gen Manual, 11th Edition ● Institute of Transportation Engineers

APPLICATION TO THE PLANNING BOARD
CITY OF POUGHKEEPSIE, NEW YORK

Application for Site Plan, Special Permit & Facade Approval

6162-78-166012

OFFICE USE ONLY
AU 2130 30
CODE: PLSF
ID # PB 2025-075
FEE: $337.70
Total, from:
$500 plus
$ 21.00
($150 per 1000 square feet of floor area), plus
$ 7.70
($35 per number of required parking spaces), plus
$ _____
($500 for special permit, if applicable)

RECEIVED
JUL 30 2025
By _____
PAID
JUL 30 2025

I. **PROPERTY ADDRESS:** 17 S Hamilton

II. **PROPERTY OWNER:** Y & S Group NY LLC
ADDRESS: 4217 16th Ave
Brooklyn
NY, 11204 (state and zip code)
PHONE NUMBER: c/o 845-874-7166 (include area code)

III. **NAME OF APPLICANT:** Same as owner
ADDRESS: _____
_____
_____ (state and zip code)
PHONE NUMBER: _____ (include area code)
EMAIL ADDRESS: c/o natalie@karcpc.com

(If applicant is NOT the owner, proof of owner's consent to the application MUST be provided.)

IV. **CONSULTANT:** KARC Planning Consultants, Inc.
ADDRESS: PO Box 924
Poughkeepsie
NY, 12602 (state and zip code)
PHONE NUMBER: 845-874-7166 (include area code)
EMAIL ADDRESS: natalie@karcpc.com

V. **PROPOSED USE or FAÇADE CHANGE** (Summarize proposed use or uses): _____
Mixed-use, commercial and residential (Commercial tenants TBD)

VI. **ZONING DISTRICT:** PID-B

(Proceed to XVII for special permit & façade approval only)

Revised January 2025: Previous Editions Obsolete

PROJECT INFORMATION

New construction: X (yes) _____ (no)

Change of use: _____ (yes) X (no)

Expansion/addition: X (yes) _____ (no)

Alteration: X (yes) _____ (no)

Cost of Construction: $ TBD

LOT AND BULK INFORMATION:

Lot area: 0.083 (acres) 3615.5 (square feet)

Building Footprint: 3,400 SF (proposed square feet for new construction)

_____ (existing square feet for change of use/expansion)

_____ (additional proposed square feet for expansion)

3,400 SF (total building footprint, square feet)

Lot Coverage: 94% (percentage, building coverage only)

Gross Floor Area: 13,600 SF (proposed square feet for new construction)

_____ (existing square feet for change of use/expansion)

_____ (additional proposed square feet for expansion)

13,600 SF (total gross floor area, square feet)

Building Height: 4 (stories) 44.3 (feet)

Floor Area Ratio: 3.76 (ratio of gross floor area divided by lot area)

VIII. PROJECT PARKING INFORMATION

A) Number of Off-Street Parking Spaces required: 22

B) Number of Off-Street Parking Spaces provided: 0

C) Waiver Requested: X (Yes) _____ (No)

Is municipal parking available within 600 feet? X (Yes) _____ (No)

If yes, name all such municipal facilities: Crannel Street Lot, Academy St Lot

(If a waiver is requested based on proximity to municipal facilities, a written request for such waiver, addressed to the City Planning Staff and the Chairman of the Planning Board, must be submitted with the application.)

If a private parking facility is to be utilized, is such facility within 600 feet?

X (Yes) (No)

If yes, provide the address of the facility, name of the property owner, number of spaces in the lot, number of spaces available for lease, and length of lease. Attach copy of lease. Additional information may be required by the Planning Board): The applicant is in the process of contacting the owner of the 88 Cannon Street parking garage to discuss leasing spaces.

IX. RESIDENTIAL PROPOSALS

A) Type of Development: Multifamily residential
(Townhouse, condominium, multiple residence rental, etc.)

B) Unit Breakdown:

Number of efficiency or "studio" units: 2

Number of one (1) bedroom units: 13

Number of two (2) bedroom unit's 6 (existing North portion)

Number with three or more bedrooms: 0

Total number of units: 21

C) Is funding public? ____Yes X No
If yes, describe funding source: ____

X. OFFICE PROPOSALS (____Medical/Dental_____Professional_____Business)

A) Number of Employees: ____
B) Number of doctors/dentists/medical practitioners: ____
C) Days/Hours of Operation: ____

XI. SERVICE BUSINESS PROPOSALS

A) Specify Business: _____
(e.g., laundromat, drycleaner, beauty parlor, travel agency, banks)

B) Number of Employees: _____

C) Number of Washing Machines (for laundromat): _____

D) Days/Hours of Operation: _____

XII. MERCANTILE PROPOSALS (Retail_____Wholesale_____)

A) Type of Mercantile (specify): _____

B) Number of Employees: _____

C) Days/Hours of Operation: _____

XIII. STANDARD RESTAURANT/FAST FOOD RESTAURANT/COFFEE SHOP/DONUT SHOP/NIGHTCLUB/DISCOTHEQUE/BAR PROPOSALS

A) Specify Use: _____

B) Number of seats (excluding bar stools and outdoor seating):_____

C) Meals served (i.e., breakfast, lunch, dinner): _____

D) Type of Menu: _____

E) Days/Hours of Operation: _____

F) Entertainment (live and/or recorded):_____

G) Will the restaurant contain a bar/lounge?: _____Yes_____No

H) If yes, how many seats at the bar? _____

I) Is a drive-through window proposed? _____

J) Is a walk-up window proposed? _____

K) Is an outdoor seating area proposed? _____

L) If yes, how many seats are proposed? _____

M) If yes, is outdoor cooking proposed? _____

XIV. INDUSTRIAL/COMMERCIAL PROPOSALS (Automobile repair, taxi, motor vehicle sales, warehouse, manufacturing, animal hospital, research facilities, etc.)

A) Specify Use: _____

B) Number of shifts (if any): _____

C) Number of employees: _____
(If shifts are proposed, list number of employees per shift)

E) Number of work bays (if automobile repair): _____

F) Days/Hours of operation: _____

XV. EDUCATIONAL/INSTITUTIONAL/RECREATIONAL PROPOSALS (e.g., Museums, Theatres, Conference Centers, Hotels, Motels, Hospitals, Nursing Homes, Assisted Living Facilities, Nursery Schools, Private Schools, Day Care Centers, Places of Worship, Marinas, Membership Clubs, etc.)

A) Specify: _____

B) Number of shifts (if any): _____

C) Number of employees: _____
(If shifts are proposed, list number of employees per shift)

D) Number of beds (hospitals, nursing homes, etc): _____

E) Number of seats in largest assembly space: _____

F) Number of classrooms (schools): _____

G) Number of rental units (hotels, motels, etc.) _____

H) Number of boat slips/courts (e.g., tennis, handball, etc.), alleys: _____

I) Days/Hours of Operation: _____

XVI. PROPOSALS NOT MENTIONED ABOVE (Please be specific):

The proposed commercial spaces are intended to taget small scale retail and personal service businesses.

XVII. APPLICANT CERTIFICATION

I, Natalie Quinn, agent for applicant, certify that the this application has addressed the objectives outlined in the Zoning Ordinance with consideration given to the public health, safety and welfare; the comfort and convenience of the public in general or the residents or users of the proposed development and of the immediate neighborhood.

The applicant certifies that all information contained herein is accurate and complete as of the date of this application.

_____ July 29, 2025

Signature of Applicant Date

KARC
PLANNING CONSULTANTS, INC.

July 24, 2025

To whom it may concern:

Please accept this letter as written authorization that KARC Planning Consultants, Inc. is authorized to sign as Agent on behalf of Y & S Group NY LLC, property owner of 17 S Hamilton St (Lot 166012), with respect to permits and applications before the City of Poughkeepsie.

Sincerely,



PO Box 924 | Poughkeepsie, NY 12602 | 845.594.1055 | kelly@karcpc.com
DBE Certified | WBE Certified in NY and NJ | US SBA WOSB & EDWOSB Certified

KARC
PLANNING CONSULTANTS, INC.

July 29, 2025

Anne Saylor, Planning Board Chair
City of Poughkeepsie Development Department
62 Civic Center Plaza
Poughkeepsie, NY 12601

Re: 17 S Hamilton St
Parcel No. 131300-6162-78-166012
City of Poughkeepsie
Site Plan Application

Dear Ms. Saylor:

The applicant proposes to modify the existing building at 17 S Hamilton Street (Lot 166012), which currently consists of two sections: a 4-story northern portion and a 2-story southern portion. The project involves raising the southern portion to 4 stories to create a mixed-use building with commercial and residential uses. The 0.083-acre (3,615.5 sq ft) property is located within the Poughkeepsie Innovation District – B (PID-B), where mixed-use development is permitted.

The northern portion of the building will have improvements to the ground floor only; floors 2–4 are being renovated under an existing building permit (BP 241656, issued December 12, 2024) and will remain otherwise unchanged. While the two portions of the building are currently connected via an internal stair tower, the applicant proposes to remove this connection and construct a new internal stairway within the southern portion. As a result, the northern and southern portions will no longer be internally linked.



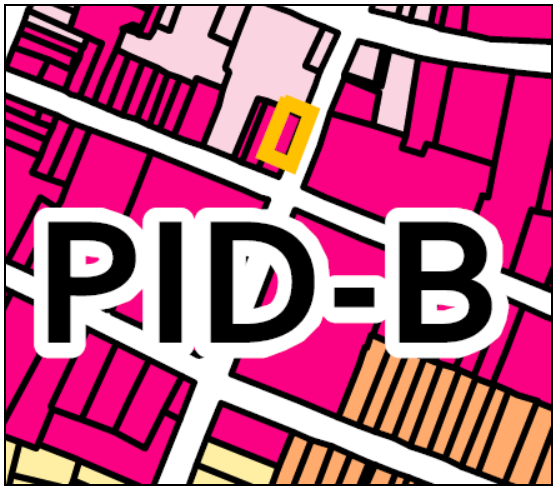

The southern portion of the building will contain three (3) retail spaces fronting S Hamilton St, a residential lobby with a mail room, and two (2) studio apartment units in the rear of the building. Floors 2-4 will each contain four (4) one-bedroom units for a total of 12 units.

The existing northern portion of the building currently contains two (2) retail spaces fronting S Hamilton St, which will not be modified. The only modification to the ground floor in the norther portion of the building is an addition of a one-bedroom unit in the rear. The upper floors (2-4) of the northern portion are being renovated as approved by Building Permit 241656 and contain a total of six (6) two-bedroom units, two (2) on each floor.

Below please find the proposed unit count for the entire building:

Unit Type	Amount
Studio	2
1-Bed	13
2-Bed	6
TOTAL	**21**

The proposed retail spaces will include a mixture of uses such as personal service businesses, retail or convenience stores, office space, and arts/crafts market. The tenants for these spaces will be determined at a later date.

As the existing building occupies nearly the entire 0.083-acre site, no on-site parking can be accommodated. While the proposed building would require 22 parking spaces under current zoning, it is important to note that the building has historically functioned with 6 commercial spaces and 10 residential units without any dedicated parking.

The applicant is seeking a waiver with payment of a fee in lieu of parking for the 10 parking spaces associated with the proposed expansion and addition of 11 residential units, in accordance with provisions available in the zoning code. The applicant intends to seek a variance for the 12 required parking spaces associated with the existing commercial and residential uses, which have historically operated without any dedicated parking. These long-standing uses have functioned successfully in a walkable, transit-accessible area of the Poughkeepsie Innovation District. We believe this approach reflects both the physical constraints of the site and the district's intent to support compact, mixed-use development that leverages alternative transportation options.

KARC
PLANNING CONSULTANTS, INC.

Enclosed, please find the following:

1. Cover Letter
2. Site Plan Application
3. Site Plan
4. Elevations
5. SEAF part 1

Please advise if you require anything further to complete your review. We kindly request to be placed on the August 26, 2025 Planning Board Agenda.

Thank you.

Sincerely,

_____
Natalie Quinn, Agent for Applicant

PO Box 924 |Poughkeepsie NY 12602 | 845.874.7166 | natalie@karcpc.com
DBE Certified |WBE in NY and NJ |US SBA WOSB & EDWOSB Certified

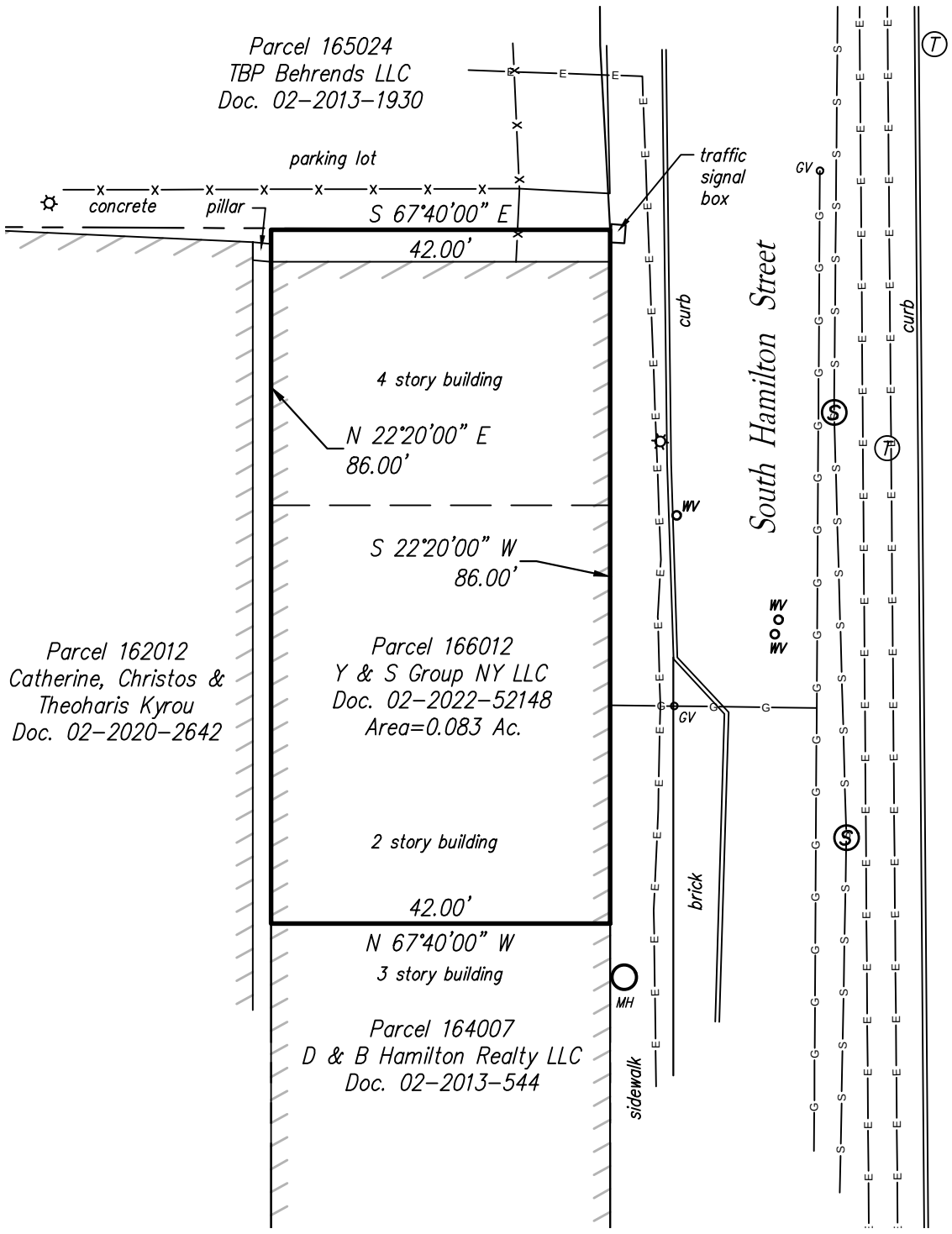

GENERAL NOTES:

1. SUBJECT TO ANY AND ALL ENFORCEABLE COVENANTS, CONDITIONS, EASEMENTS, RESTRICTIONS AND AGREEMENT OF RECORD.
2. SHOWN UNDERGROUND UTILITIES DERIVED PER CENTRAL HUSON GAS & ELECTRIC RECORDS AND FIELD MARK-OUTS. UTILITIES SHOWN DO NOT PURPORT TO CONSTITUTE OR REPRESENT ALL UTILITIES LOCATED UPON OR ADJACENT TO THE SURVEYED PREMISES.

THIS SURVEY HAS BEEN PREPARED IN ACCORDANCE WITH THE CODE OF PRACTICE FOR LAND SURVEYS ADOPTED BY THE NEW YORK ASSOCIATION OF PROFESSIONAL LAND SURVEYORS, INC

LEGEND

●	IRON PIPE/STEEL REBAR
WV	WATER VALVE
GV	GAS VALVE
Ⓣ	TELEPHONE MANHOLE
Ⓢ	SANITARY MANHOLE
MH	MANHOLE
☼	LIGHT POST
—G—G—G—	UNDERGROUND GAS LINE
—E—E—E—	UNDERGROUND ELECTRIC
—T—T—T—	UNDERGROUND COMM.
—S—S—S—	UNDERGROUND SANITARY
——x——	CHAIN LINK FENCE
▨	BUILDING

STATE OF NEW YORK
CARNEY RHINEVAULT
No. 49097
LICENSED LAND SURVEYOR

CARNEY RHINEVAULT NYSLS No.49097

UNAUTHORIZED ALTERATION OR ADDITION TO THIS DRAWING IS A VIOLATION OF SECTION 7209, SUBDIVISION 2 OF THE NEW YORK STATE EDUCATION LAW.

MAP OF PROPERTY OF
Y & S GROUP NY LLC
DOCUMENT NO. 02-2022-52148
SITUATE AT
17 SOUTH HAMILTON STREET
CITY OF POUGHKEEPSIE,
DUTCHESS COUNTY, NEW YORK

SURVEYED BY CARNEY RHINEVAULT
6 Main Street
Hyde Park, NY 12538
TEL (845) 229-8225

10/2/24	SCALE: AS SHOWN	PROJ NO. 24-170	SHEET 1 OF 1

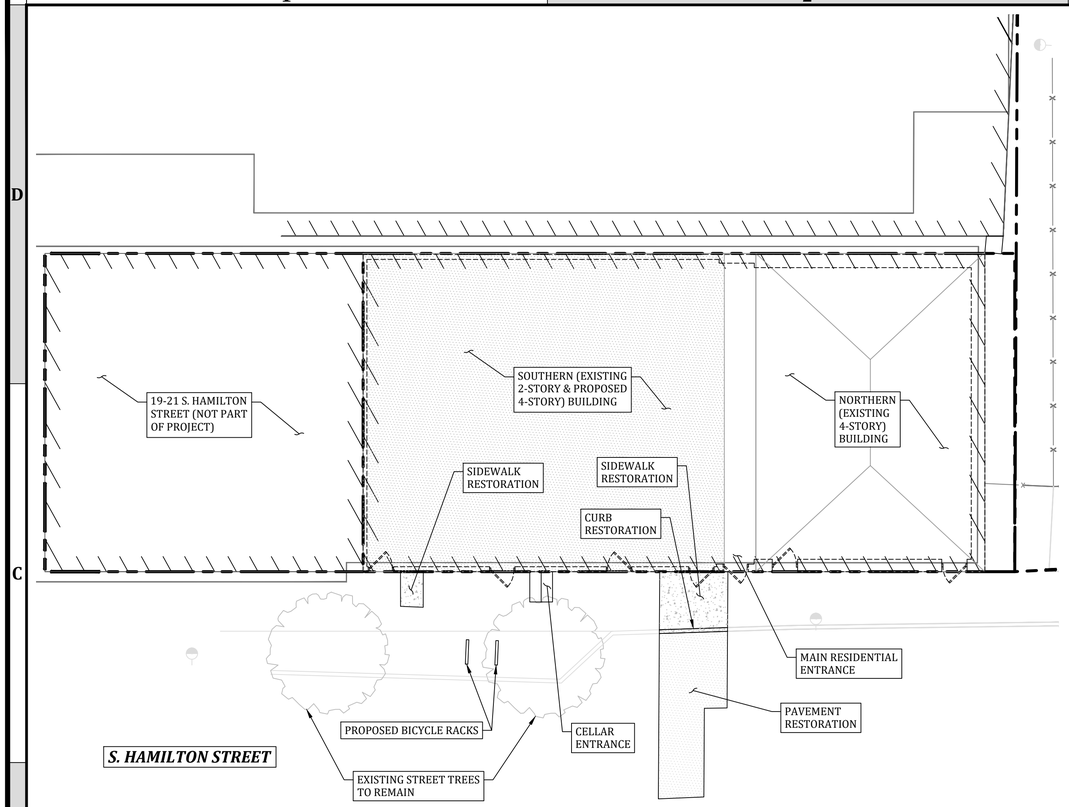

1 OVERALL SITE PLAN
SCALE: 1" = 10'

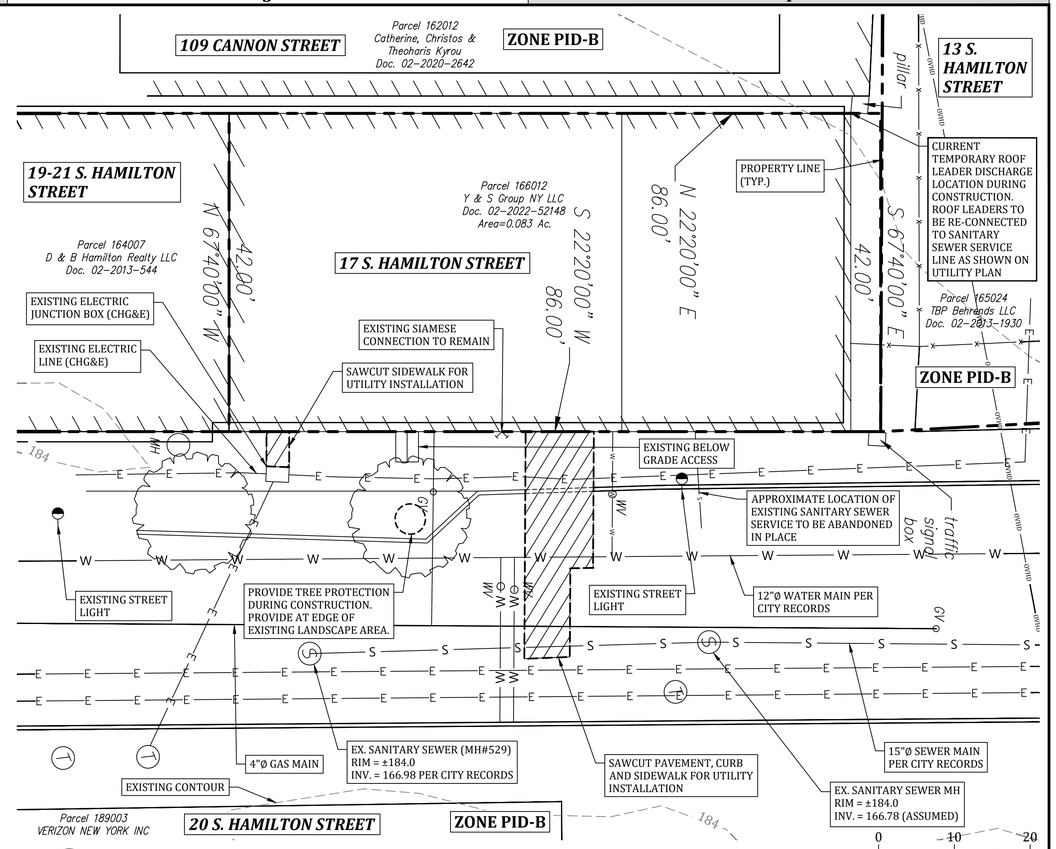

1 EXISTING CONDITIONS & DEMOLITION PLAN
SCALE: 1" = 10'

ZONING COMPLIANCE - PID-B "POUGHKEEPSIE INNOVATION DISTRICT B"

DESCRIPTION	PRINCIPAL PERMITTED USES	LOT AREA (SQ. FT.)	LOT AREA (AC.)	LOT WIDTH (FT) MIN.	LOT COVERAGE (%) MIN.	OUTDOOR ACTIVITY SPACE (%) MIN.	PRIMARY STREET SETBACK (FT.) MIN. / MAX.	BUILD TO FRONTAGE (%) MIN.	BUILDING SIDE YARD (FT.) MIN. / MAX.	BUILDING REAR YARD (FT.) MIN.	BUILDING HEIGHT (STY./FT.) MAX.	PRIMARY STREET FACING BUILDING WIDTH (FT.) MAX.	GROUND STORY HEIGHT (FT.) MAX.	DISTANCE BETWEEN STREET FACING ENTRIES (FT.) MAX.
UNITS	MIXED-USE RETAIL/RESIDENTIAL	(SQ. FT.)	(AC.)	(FT) MIN.	(%) MIN.	(%) MIN.	(FT.) MIN. / MAX.	(%) MIN.	(FT.) MIN. / MAX.	(FT.) MIN.	(STY./FT.) MAX.	(FT.) MAX.	(FT.) MAX.	(FT.) MAX.
REQUIRED		N/A	N/A	N/A	60	10[1]	0 / 15	80	0 / 11	8.0	6 / 81	225	14	50
EXISTING CONDITION	10 DWELLING UNITS & 6 COMMERCIAL UNITS	3,612	0.08	N/A	100	WAIVED	0	100	0	0.0[2]	2 / 20.9[3] 4 / 53.6	82.1	10.6	22.2
PROPOSED CONDITION	21 DWELLING UNITS & 5 COMMERCIAL UNITS	3,612	0.08	N/A	100	WAIVED	0	100	0	0.0[2]	4 / 44.3[3] 4 / 53.6	82.1	10.6	22.2

[1]MINIMUM REQUIREMENTS ARE WAIVED FOR LOTS UNDER 5,000 SQ. FT.
[2]PRE-EXISTING, NON-CONFORMING CONDITION.
[3]SOUTHERN BUILDING.

OFF-STREET PARKING REQUIREMENTS

DECRIPTION	VEHICLE PARKING SPACES	BICYCLE PARKING SPACES
MINIMUM REQUIRED	MULTI-FAMILY: 0.75 SPACES/UNIT = 0.75*21 UNITS + 1 VISITOR SPACE PER 10 UNITS = 19 SPACES GENERAL RETAIL: 1 SPACE/500 SF = 1,445 SQ. FT/500 = 3 SPACES TOTAL SPACES = 19 + 3 = 22 SPACES	10% OF REQUIRED VEHICLE PARKING = 0.1*22 = 3 SPACES
EXISTING CONDITION	0*	0*
PROPOSED CONDITION	0	4

**PRE-EXISTING, NON-CONFORMING CONDITION.*

USDA/NRCS SOIL DATA CHART

SOIL SYMBOL	DESCRIPTION	SPECIAL PROPERTIES
Ur	URBAN LAND - VARIABLE SUBSTRATUM	*Assumed Hydrologic group D*

SPECIAL EMERGENCY ACCESS NOTE
A KNOX BOX SHALL BE PROVIDED FOR EMERGENCY ACCESS TO EACH UNIT (EITHER MASTER KEY OR SEPARATE KEYS).

SPECIAL TREE PROTECTION NOTE
PRIOR TO THE START OF CONSTRUCTION OR EXCAVATION, TREES TO BE RETAINED SHALL BE PROTECTED BY SILT FENCE, SNOW FENCE, CONSTRUCTION FENCE, OR EQUAL, WHICH WILL BE PLACED AT THE DRIP LINE OR SEVERAL FEET BEYOND. HOWEVER, THE FENCING SHALL NOT CROSS PUBLIC SIDEWALKS. NO STORAGE OR STOCKPILING OF CONSTRUCTION MATERIALS, DEBRIS OR EQUIPMENT SHALL OCCUR WITHIN THE FENCED AREA.

2 PROPOSED CONSTRUCTION SEQUENCE
C1101

THIS PROJECT INVOLVES THE EXPANSION OF AN EXISTING MIXED-USE BUILDING. THE PROJECT REQUIRES THE INSTALLATION OF NEW UTILITIES TO SERVE THE RESIDENTIAL AND COMMERCIAL USES INCLUDING A DOMESTIC AND FIRE SUPPRESSION WATER SERVICE, SANITARY SEWER SERVICE, ROOF DRAINAGE PIPE, UNDERGROUND ELECTRIC, AND UNDERGROUND COMMUNICATIONS. THE STORMWATER FROM THE EXISTING BUILDING'S ROOF IS CURRENTLY DIRECTED TO THE SANITARY SEWER. SINCE THE FOOTPRINT OF THE IMPERVIOUS AREAS IS NOT CHANGING, THE STORMWATER WILL CONTINUE TO BE CONVEYED TO THE SANITARY SEWER SYSTEM.

THE FOLLOWING IS AN ANTICIPATED SEQUENCE OF CONSTRUCTION:

1. OBTAIN ALL NECESSARY APPROVALS FROM THE CITY OF POUGHKEEPSIE.
2. CONDUCT A PRE-CONSTRUCTION MEETING
3. FILE NECESSARY PAPERWORK FOR OBTAINING PERMITS FOR ALL PROPOSED ACTIVITIES REQUIRING PERMITS.
4. DELINEATE TREE PROTECTION WITH ORANGE CONSTRUCTION FENCE.
5. PROCEED WITH DEMOLITION WORK WITHIN THE PUBLIC RIGHT-OF-WAY IN ORDER TO INSTALL ALL UNDERGROUND UTILITIES INCLUDING THE WATER SERVICE, SANITARY SEWER SERVICE, GAS SERVICE, ELECTRIC SERVICE, AND COMMUNICATION SERVICE.
6. PROCEED WITH ADDITIONAL DEMOLITION WORK WITHIN THE PUBLIC RIGHT-OF-WAY (I.E., REMOVAL OF CURBING, AND CONCRETE SIDEWALK) AND NOTIFY ENGINEER/MUNICIPALITY/UTILITY COMPANIES FOR INSPECTION OF INSTALLED UNDERGROUND UTILITIES.
7. PROCEED WITH RESTORATION OF ALL DISTURBED AREAS WITHIN THE PUBLIC RIGHT-OF-WAY.
8. FINALIZE CONSTRUCTION INCLUDING HARDSCAPING (I.E., PAVEMENT, PATIOS, WALKWAYS)
9. REQUEST CERTIFICATE OF OCCUPANCY.

3 SITE SPECIFIC NOTES
C1101

1. SURVEY & TOPOGRAPHIC INFORMATION SHOWN HEREON WAS TAKEN FROM A COMBINATION OF A LAND SURVEY PREPARED BY CARNEY RHINEVAULT, LS DATED OCTOBER 2, 2024 AND ENTITLED "MAP OF A PROPERTY OF Y & S GROUP NY LLC"; NYSGIS AERIAL IMAGERY; NYSGIS TOPOGRAPHY (DATUM NAVD-1929); AND VISUAL OBSERVATIONS BY TEED ENGINEERING, PLLC ON JULY 23, 2025.
2. ADDITIONAL INFORMATION SHOWN HEREON IS TAKEN FROM INFORMATION OBTAINED FROM CITY OF POUGHKEEPSIE & CENTRAL HUDSON GAS & ELECTRIC RECORDS.
3. THE SITE IS NOT LOCATED WITHIN A FEMA FLOOD PLAIN PER FIRM MAP NUMBER 36027C0358E.
4. THE SITE IS LOCATED WITHIN THE HUDSON RIVER WATERSHED.
5. NO EXISTING EASEMENT, RIGHT-OF-WAYS, SETBACKS, RESERVATION, OR COVENANTS WERE NOTED ON SURVEY.
6. NO WATERCOURSES, MARSHES, ROCK OUTCROPS OR WETLANDS EXIST ON SITE.

LIST OF SHEETS

INCLUDED	SHEET NO.	OF	TOT. SHEETS	SHEET ID	SHEET NAME
+	1	OF	9	CI101	SITE PLAN, EXISTING CONDITIONS & DEMOLITION PLAN
+	2	OF	9	CU101	GRADING, DRAINAGE & UTILITY PLAN
+	3	OF	9	CU501	DRAINAGE, SEWER & WATER DETAILS & CALCULATIONS
+	4	OF	9	CU502	CITY OF POUGHKEEPSIE STANDARD RIGHT-OF-WAY DETAILS
+	5	OF	9	CU503	CITY OF POUGHKEEPSIE STANDARD UTILITY DETAILS
+	6	OF	9	CU504	CHG&E STANDARD UTILITY DETAILS
+	7	OF	9	CU521	MAINTENANCE AND PROTECTION OF TRAFFIC
+	8	OF	9	CU522	MAINTENANCE AND PROTECTION OF TRAFFIC
+	9	OF	9	CU523	MAINTENANCE AND PROTECTION OF TRAFFIC

SPECIAL FINANCIAL CAPABILITY NOTE
The applicant has the financial capability to complete the proposed development.

APPLICANT INFORMATION
Y & S Group NY LLC
4217 16th Avenue
Brooklyn, NY 11204

APPLICANT CONSENT
The undersigned representative of this property hereon states that they are familiar with the contents of this plan set and hereby consent to all said terms and conditions as stated herein.

Signature *Date*

Printed Name & Title

APPROVAL BLOCK

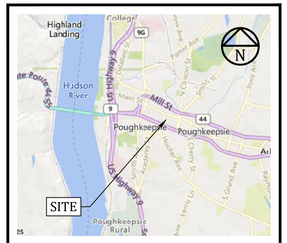

6 LOCATION MAP
1" = 5000'

TEED ENGINEERING, PLLC
NYSDOE COA # 0021016
UNTIL 10/31/2026

SCAN HERE

UDIG·NY
SAFE DIGGING STARTS HERE

PROFESSIONAL CERTIFICATION:

STATE OF NEW YORK · JAMES W. TEED, JR. · LICENSED PROFESSIONAL ENGINEER · 094633

JAMES W. TEED, JR.
094633

WARNING: IT IS A VIOLATION OF NEW YORK STATE EDUCATION LAW, TITLE VII, ARTICLE 145, SECTION 7209 FOR ANY PERSON, UNLESS HE OR SHE IS ACTING UNDER THE DIRECTION OF A LICENSED PROFESSIONAL ENGINEER OR LAND SURVEYOR, TO ALTER AN ITEM IN ANY WAY. IF AN ITEM BEARING THE SEAL OF AN ENGINEER OR LAND SURVEYOR IS ALTERED, THE ALTERING ENGINEER OR LAND SURVEYOR SHALL AFFIX TO THE ITEM HIS OR HER SEAL AND THE NOTATION "ALTERED BY" FOLLOWED BY HIS OR HER SIGNATURE AND THE DATE OF SUCH ALTERATION, AND A SPECIFIC DESCRIPTION OF THE ALTERATION.

TEED ENGINEERING PLLC
CIVIL DESIGN PROFESSIONAL

TEED ENGINEERING, PLLC
55 MANSION STREET #535
POUGHKEEPSIE, NY 12601
PHONE: (845) 418-5461
EMAIL: JIM@TEEDENGINEERING.COM

MARK	#	DESCRIPTION	DATE
	4	.	.
	3	.	.
	2	.	.
	1	INITIAL SUBMISSION	07/29/2025

SHEET TITLE:
SITE PLAN, EXISTING CONDITIONS & DEMOLITION PLAN

PROJECT NAME AND ADDRESS:
Y & S GROUP NY LLC
17 S. HAMILTON STREET
POUGHKEEPSIE, NY 12601

TAX MAP ID.: 131300-6162-78-166012-0000

SCALE:	PROJECT NO.:
1" = 10'	2505003
SHEET NO.:	SHEET ID.:
1 OF 9	CI101

THIS DRAWING IS AN INSTRUMENT OF SERVICE AND THE PROPERTY OF TEED ENGINEERING, PLLC, AND SHALL REMAIN THEIR PROPERTY. THE USE OF THIS DRAWING SHALL BE RESTRICTED TO THE ORIGINAL SITE FOR WHICH IT IS PREPARED AND PUBLICATION THEREOF IS EXPRESSLY LIMITED TO SUCH USE.

DRAWING REFERENCE: 2505003CI001_C.DWG
LAST PLOTTED BY: TEED ENGINEERING PLLC | 7/28/2025 12:35 PM

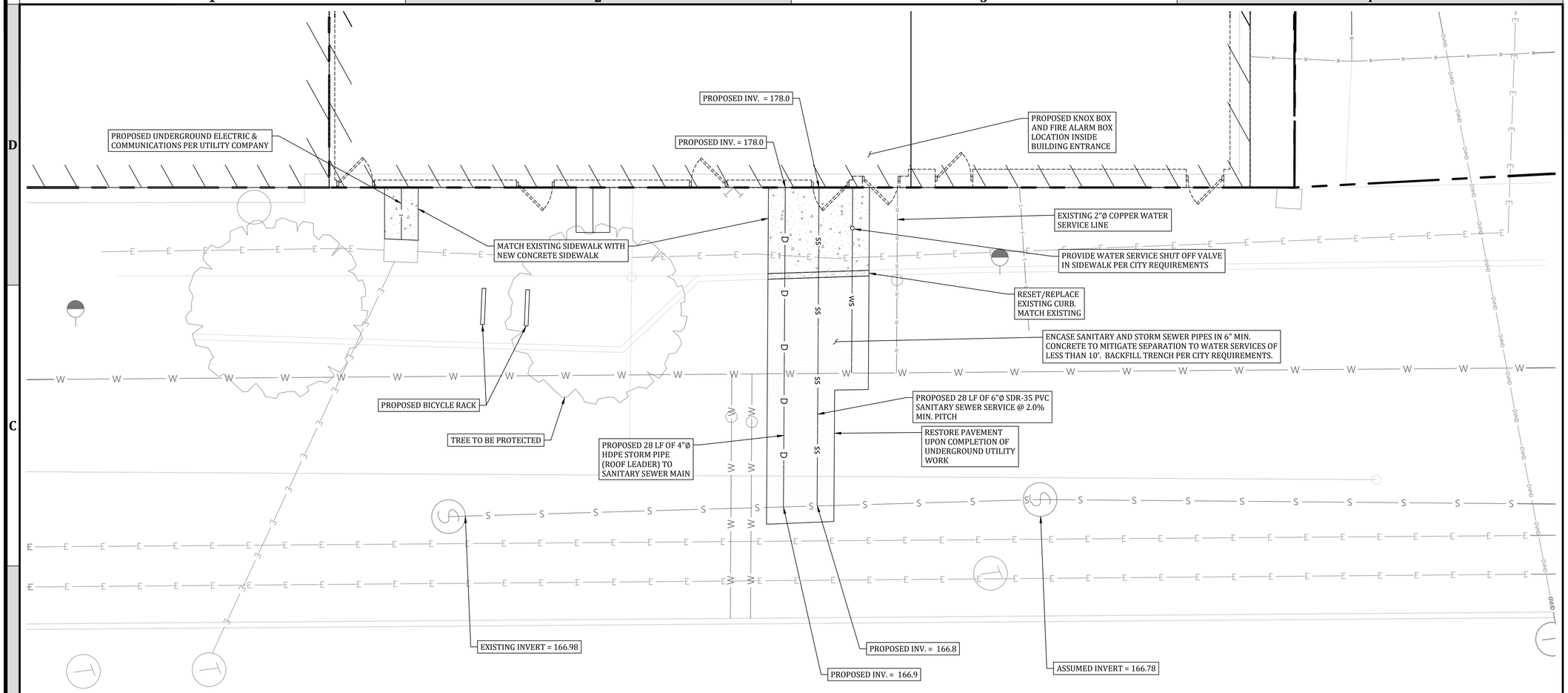

1 GRADING, DRAINAGE & UTILITY PLAN

SCALE: 1" = 5'

2 TEED ENGINEERING, PLLC STANDARD NOTES

CU101

1. THERE SHALL BE NO MODIFICATION TO ANY ASPECT OF THIS PLAN WITHOUT FIRST CONTACTING TEED ENGINEERING, PLLC FOR ACCEPTANCE. IF UNFORESEEN SUBSURFACE CONDITIONS ARE ENCOUNTERED, WORK SHALL BE STOPPED AND NECESSARY MODIFICATIONS SHALL BE DISCUSSED AND APPROVED BY TEED ENGINEERING, PLLC. A PRE-CONSTRUCTION MEETING SHALL BE HELD WITH TEED ENGINEERING, PLLC BEFORE CONSTRUCTION BEGINS.
2. TEED ENGINEERING, PLLC MAKES NO REPRESENTATION OR CERTIFICATIONS AS TO THE INTEGRITY, LOCATION OR EXISTENCE OF SUBSURFACE STRUCTURES OR SOIL CONDITIONS UNLESS EXPLICITLY STATED ON THIS PLAN.
3. IT IS THE OWNER AND CONTRACTOR'S RESPONSIBILITY TO PLACE IMPROVEMENTS ON MATERIAL WITH A SUITABLE BEARING CAPACITY AND TO VERIFY THE QUANTITY OF MATERIALS TO BE REMOVED OR DELIVERED TO THE SITE TO SUCCESSFULLY COMPLETE THIS PROJECT.
4. ALL UNDERGROUND CONSTRUCTION SHALL BE INSPECTED BY TEED ENGINEERING, PLLC PRIOR TO BACKFILLING.
5. IT IS THE OWNER AND CONTRACTOR'S RESPONSIBILITY TO OBTAIN ANY AND ALL LOCAL PERMITS REQUIRED FOR COMPLETION OF THIS PROJECT.
6. THE MATERIALS AND SPECIFICATIONS NOTED ON THE PLANS MUST BE UTILIZED UNLESS ALTERNATIVES ARE ACCEPTED AND APPROVED IN WRITING BY TEED ENGINEERING, PLLC.
7. FOLLOW ALL MANUFACTURER INSTRUCTIONS FOR COMPONENT INSTALLATION UNLESS OTHERWISE DIRECTED BY TEED ENGINEERING, PLLC.
8. PRIOR TO EXCAVATING, ALL UNDERGROUND UTILITIES MUST BE LOCATED BY THE APPROPRIATE UTILITY AGENCY.
9. EROSION & SEDIMENT CONTROLS TO BE INSTALLED PER NYSDEC STANDARDS.
10. IN THE EVENT THAT FIELD CONDITIONS ARE DIFFERENT THAN WHAT IS PRESENTED IN THIS PLAN SET, IT IS THE RESPONSIBILITY OF THE OWNER AND/OR CONTRACTOR TO NOTIFY TEED ENGINEERING, PLLC PRIOR TO CONTINUING WITH ANY FURTHER SITE WORK.
11. IF UNFORESEEN SUBSURFACE CONDITIONS ARE ENCOUNTERED (I.E. ROCK, GROUNDWATER, ETC.), THE OWNER AND/OR CONTRACTOR SHALL STOP WORK AND NOTIFY TEED ENGINEERING, PLLC. ALL NECESSARY MODIFICATIONS OR CHANGES SHALL BE DISCUSSED WITH AND APPROVED BY TEED ENGINEERING, PLLC PRIOR TO CONTINUING WITH ANY FURTHER SITE WORK. FURTHERMORE, THE OWNER AND/OR CONTRACTOR SHALL BE RESPONSIBLE FOR OBTAINING ALL NECESSARY PERMITS IF BLASTING IS REQUIRED.
12. IT IS THE OWNER AND/OR CONTRACTOR'S SOLE RESPONSIBILITY TO FOLLOW OSHA, NYS AND ANY OTHER APPLICABLE CODES OR REQUIREMENTS THROUGHOUT THE DURATION OF THE PROJECT. THIS INCLUDES BUT IS NOT LIMITED TO PROVIDING ADEQUATE BRACING AND GUARANTEEING THE STABILITY OF EXCAVATIONS AND OTHER VICINITY STRUCTURES.
13. TEED ENGINEERING, PLLC MAKES NO REPRESENTATION AS TO THE QUALITY (I.E. CONTAMINATION), IF ANY, OF THE SOILS ON THIS SITE. THE OWNER AND/OR CONTRACTOR IS RESPONSIBLE TO CONDUCT ANY AND ALL TESTING AS MAY BE REQUIRED TO ENSURE THE SITE HAS NO CONTAMINATED SOILS.

3 WATER & SEWER SIZING NOTES

CU101

1. THE PROJECTED MAXIMUM DAILY FLOW (MDF) OR WATER USAGE FOR THE FACILITY IS 3,115 GALLONS PER DAY (GPD) BASED ON A THEORETICAL DEMAND 110 GPD PER BEDROOM FOR THE RESIDENTIAL USE PLUS 0.1 GPD/SF. FOR THE COMMERCIAL RETAIL SPACE. THERE ARE A TOTAL OF 21 BEDROOMS AND 1,445 SQ. FT. OF RETAIL SPACE BEING PROPOSED. THIS VALUE IS DERIVED FROM NYSDEC STANDARDS FOR WATER USAGE AND WASTEWATER DISPOSAL.
   - 1.1. THE NEW YORK STATE PLUMBING CODE, SPECIFICALLY APPENDIX E WAS USED TO DETERMINE THAT A 2" WATER SERVICE LINE IS SUFFICIENT TO MEET THE SYSTEM'S ANTICIPATED PEAK DEMANDS AND SUPPLY ADEQUATE PRESSURE TO 4TH FLOOR WATER FIXTURES. SPECIFICALLY, IT WAS DETERMINED THAT THE PEAK INSTANTANEOUS WATER DEMAND FOR THE BUILDING IS 86.3 GPM BASED ON THE PROPOSED FIXTURE UNITS (337.4) PER TABLE E103.3(2) OF THE NYS PLUBMING CODE AND CHART A 103.1(1) OF THE UNIFORM PLUMBING CODE.
   - 1.2. THE NEW YORK STATE PLUMBING CODE, SPECIFICALLY SECTION 709 WAS USED TO DETERMINE THAT A 6" SEWER SERVICE LINE IS SUFFICIENT TO MEET THE SYSTEM'S ANTICIPATED WASTEWATER DISCHARGE. SPECIFICALLY, IT WAS DETERMINED THAT THE TOTAL PEAK DISCHARGE IS 149 GPM BASED ON THE PROPOSED DRAINAGE FIXTURE UNITS (298) PER TABLE 709.1 OF THE UNIFORM PLUMBING CODE.
   - 1.3. BASED ON A PEAK INSTANTANEOUS FLOW OF 149 GPM, A 6-INCH DIAMETER PIPE AT $\frac{1}{4}$" PER FOOT MINIMUM PITCH CAN SUPPLY THE SANITARY SEWAGE DISPOSAL REQUIREMENTS OF THE BUILDING. A 6-INCH PVC PIPE FLOWING HALF-FULL AT $\frac{1}{4}$" PER FOOT CAN CARRY 175 GPM, THEREFORE A 6-INCH PIPE IS SUFFICIENT TO MEET THE PEAK DEMANDS.
2. REFER TO SHEET CU501 FOR ADDITIONAL CALCULATIONS PERTAINING TO WATER AND SANITARY SEWER.
3. INVERTS SHOWN HEREON SHALL BE CONFIRMED IN THE FIELD PRIOR TO CONSTRUCTION.

4 STORMWATER NOTE

CU101

1. THE EXISTING IMPERVIOUS COVERAGE ON THE LOT IS 100%, THEREFORE HISTORIC RUNOFF RATES FROM THE SITE WILL NOT BE EXCEEDED WITH THE PROPOSED ACTION. NO STORMWATER MITIGATION IS REQUIRED FOR THIS PROJECT.

SPECIAL TRAFFIC CONTROL NOTE

THE FLOW OF TRAFFIC IN THE PUBLIC RIGHT-OF-WAY SHALL BE MAINTAINED AT ALL TIMES DURING CONSTRUCTION PER THE CITY OF POUGHKEEPSIE. THE CONTRACTOR SHALL REFER TO AND FOLLOW STANDARD NYSDOT REQUIREMENTS FOR MAINTAINING AND PROTECTING TRAFFIC DURING CONSTRUCTION WITHIN THE RIGHT-OF-WAY. STANDARD NYSDOT SHEETS ARE INCLUDED IN THIS PLAN SET FOR REFERENCE EVEN THOUGH THE WORK IS NOT PROPOSED WITHIN A NYSDOT CONTROLLED RIGHT-OF-WAY. REFER TO SHEETS CU521, CU522 & CU523 FOR ADDITIONAL DETAILS. WHERE STANDARD NYSDOT SHEETS REFER THE CONTRACTOR TO NOTIFY THE "NYSDOT" THE CONTRACTOR SHALL INSTEAD NOTIFY THE "CITY OF POUGHKEEPSIE".

APPROVAL BLOCK

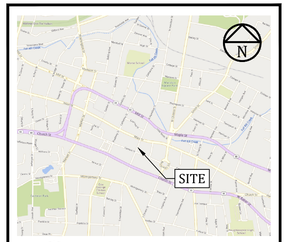

2 VICINITY MAP
1" = 2000'

TEED ENGINEERING, PLLC
NYSDOE COA # 0021016
UNTIL 10/31/2026

SCAN HERE

UDIG·NY
SAFE DIGGING STARTS HERE

PROFESSIONAL CERTIFICATION:

STATE OF NEW YORK · JAMES W. TEED JR · LICENSED PROFESSIONAL ENGINEER · 094633

JAMES W. TEED, JR.
094633

WARNING: IT IS A VIOLATION OF NEW YORK STATE EDUCATION LAW, TITLE VII, ARTICLE 145, SECTION 7209 FOR ANY PERSON, UNLESS HE OR SHE IS ACTING UNDER THE DIRECTION OF A LICENSED PROFESSIONAL ENGINEER OR LAND SURVEYOR, TO ALTER AN ITEM IN ANY WAY. IF AN ITEM BEARING THE SEAL OF AN ENGINEER OR LAND SURVEYOR IS ALTERED, THE ALTERING ENGINEER OR LAND SURVEYOR SHALL AFFIX TO THE ITEM HIS OR HER SEAL AND THE NOTATION "ALTERED BY" FOLLOWED BY HIS OR HER SIGNATURE AND THE DATE OF SUCH ALTERATION, AND A SPECIFIC DESCRIPTION OF THE ALTERATION.

TEED ENGINEERING, PLLC
CIVIL DESIGN PROFESSIONAL

TEED ENGINEERING, PLLC
55 MANSION STREET #535
POUGHKEEPSIE, NY 12601
PHONE: (845) 418-5461
EMAIL: JIM@TEEDENGINEERING.COM

MARK	#	DESCRIPTION	DATE
	4	.	.
	3	.	.
	2	.	.
	1	INITIAL SUBMISSION	07/29/2025

SHEET TITLE:

GRADING, DRAINAGE & UTILITY PLAN

PROJECT NAME AND ADDRESS:

Y & S GROUP NY LLC
17 S. HAMILTON STREET
POUGHKEEPSIE, NY 12601

TAX MAP ID.: 131300-6162-78-166012-0000

SCALE:	PROJECT NO.:
1" = 5'	2505003
SHEET NO.:	SHEET ID.:
2 OF 9	CU101

THIS DRAWING IS AN INSTRUMENT OF SERVICE AND THE PROPERTY OF TEED ENGINEERING, PLLC, AND SHALL REMAIN THEIR PROPERTY. THE USE OF THIS DRAWING SHALL BE RESTRICTED TO THE ORIGINAL SITE FOR WHICH IT IS PREPARED AND PUBLICATION THEREOF IS EXPRESSLY LIMITED TO SUCH USE.

DRAWING REFERENCE: 2505003CU101_C.DWG
LAST PLOTTED BY: TEED ENGINEERING PLLC | 7/28/2025 12:35 PM

1 CONSTRUCTION WASTE MANAGEMENT NOTES
CU501

CONSTRUCTION WASTE MANAGEMENT PRACTICES ARE DESIGNED TO MAINTAIN A CLEAN AND ORDERLY WORK ENVIRONMENT. THIS WILL REDUCE THE POTENTIAL FOR SIGNIFICANT MATERIALS TO COME INTO CONTACT WITH STORMWATER. A MAINTENANCE SCHEDULE SHALL BE DEVELOPED FOR THESE AREAS. THE GENERAL CONTRACTOR SHALL IMPLEMENT THE FOLLOWING PRACTICES:

1. THE USE OF DETERGENTS FOR LARGE SCALE WASHING IS PROHIBITED (I.E., VEHICLES, BUILDINGS, PAVEMENT SURFACES, ETC.).

2. A SPILL PREVENTION AND RESPONSE PLAN SHALL BE DEVELOPED FOR THE SITE BY THE GENERAL CONTRACTOR. THE PLAN SHALL DETAIL THE STEPS NEEDED TO BE FOLLOWED IN THE EVENT OF AN ACCIDENTAL SPILL AND SHALL IDENTIFY CONTACT NAMES AND PHONE NUMBERS OF PEOPLE AND AGENCIES THAT MUST BE NOTIFIED. THE PLAN SHALL INCLUDE MATERIAL SAFETY DATA SHEETS (MSDS) FOR ALL MATERIALS TO BE STORED ON-SITE. ALL WORKERS ON-SITE WILL BE REQUIRED TO BE TRAINED ON SAFE HANDLING AND SPILL PREVENTION PROCEDURES FOR ALL MATERIALS USED DURING CONSTRUCTION. REGULAR TAILGATE SAFETY MEETINGS SHALL BE HELD AND ALL WORKERS THAT ARE EXPECTED ON THE SITE DURING THE WEEK SHALL BE REQUIRED TO ATTEND.

3. MATERIAL STORAGE CONSTRUCTION MATERIALS SHALL BE STORED IN A DEDICATED STAGING AREA. THE STAGING AREA SHALL BE LOCATED IN AN AREA THAT MINIMIZES THE IMPACTS OF THE CONSTRUCTION MATERIALS EFFECTING STORMWATER QUALITY. CHEMICALS, PAINTS, SOLVENTS, FERTILIZERS, AND OTHER TOXIC MATERIAL MUST BE STORED IN WATERPROOF CONTAINERS. EXCEPT DURING APPLICATION, THE CONTENTS MUST BE KEPT IN TRUCKS OR WITHIN STORAGE FACILITIES. RUNOFF CONTAINING SUCH MATERIAL MUST BE COLLECTED, REMOVED FROM THE SITE, TREATED AND DISPOSED AT AN APPROVED SOLID WASTE OR CHEMICAL DISPOSAL FACILITY.

4. SOLID WASTE DISPOSAL NO SOLID MATERIALS, INCLUDING BUILDING MATERIALS, ARE ALLOWED TO BE DISCHARGED FROM THE SITE WITH STORMWATER. ALL SOLID WASTE, INCLUDING DISPOSABLE MATERIALS INCIDENTAL TO THE MAJOR CONSTRUCTION ACTIVITIES, MUST BE COLLECTED AND PLACED IN CONTAINERS. THE CONTAINERS WILL BE EMPTIED PERIODICALLY BY A CONTRACT TRASH DISPOSAL SERVICE AND HAULED AWAY FROM THE SITE. SUBSTANCES THAT HAVE THE POTENTIAL FOR POLLUTING SURFACE AND/OR GROUNDWATER MUST BE CONTROLLED BY WHATEVER MEANS NECESSARY IN ORDER TO ENSURE THAT THEY DO NOT DISCHARGE FROM THE SITE. AS AN EXAMPLE, SPECIAL CARE MUST BE EXERCISED DURING EQUIPMENT FUELING AND SERVICING OPERATIONS. IF A SPILL OCCURS, IT MUST BE CONTAINED AND DISPOSED SO THAT IT WILL NOT FLOW FROM THE SITE OR ENTER GROUNDWATER, EVEN IF THIS REQUIRES REMOVAL, TREATMENT, AND DISPOSAL OF SOIL. IN THIS REGARD, POTENTIALLY POLLUTING SUBSTANCES SHOULD BE HANDLED IN A MANNER CONSISTENT WITH THE IMPACT THEY REPRESENT.

5. WATER SOURCE NON-STORMWATER COMPONENTS OF SITE DISCHARGE MUST BE CLEAN WATER. WATER USED FOR CONSTRUCTION, WHICH DISCHARGES FROM THE SITE, MUST ORIGINATE FROM A PUBLIC WATER SUPPLY OR PRIVATE WELL APPROVED BY THE HEALTH DEPARTMENT. WATER USED FOR CONSTRUCTION THAT DOES NOT ORIGINATE FROM AN APPROVED PUBLIC SUPPLY MUST NOT DISCHARGE FROM THE SITE.

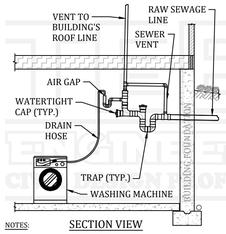

SECTION VIEW

NOTES:
1. ALL JOINTS SHALL BE WATERTIGHT.
2. BELLS SHALL FACE UPSTREAM AND SPIGOTS SHALL FACE DOWNSTREAM.
3. ALL INTERNAL PLUMBING SHALL COMPLY WITH LOCAL PLUMBING AND BUILDING CODES.

2 SEWER VENTING
CU501 NOT TO SCALE

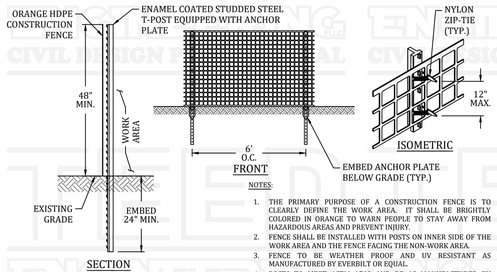

NOTES:
1. THE PRIMARY PURPOSE OF A CONSTRUCTION FENCE IS TO CLEARLY DEFINE THE WORK AREA. IT SHALL BE BRIGHTLY COLORED IN ORANGE TO WARN PEOPLE TO STAY AWAY FROM HAZARDOUS AREAS AND PREVENT INJURY.
2. FENCE SHALL BE INSTALLED WITH POSTS ON INNER SIDE OF THE WORK AREA AND THE FENCE FACING THE NON-WORK AREA.
3. FENCE TO BE WEATHER PROOF AND UV RESISTANT AS MANUFACTURED BY EVERBILT OR EQUAL.
4. POSTS TO MEET ASTM A702 AND BE AS MANUFACTURED BY EVERBILT OR EQUAL.

3 PERIMETER CONSTRUCTION DELINEATION FENCE
CU501 NOT TO SCALE

Domestic Demand Calculations

Taken from Plumbing Code of New York State - Appendix E, Table E103.3(2) "Load Values Assigned to Fixtures"[a][b]

# of Units[b]	Fixture	Occupancy	Type of Supply Control	Load Values, In Water Supply Fixture Units			Total Unit Load (wsfu)
				Cold	Hot	Total	
21	Dishwashing Machine	Private	Automatic	*0.0*	*1.4*	1.4	29.4
21	Kitchen Sink	Private	Faucet	*1.0*	*1.0*	2.0	42
26	Lavatory	Private	Faucet	*0.5*	*0.5*	1.0	26
21	Shower Head	Private	Mixing Valve	*1.0*	*1.0*	2.0	42
21	Washing Machine (8 lb)	Private	Automatic	*1.0*	*1.0*	2.0	42
26	Water Closet	Private	Flushometer Valve	*6.0*	*0.0*	6.0	156

a. For fixtures not listed, loads should be assumed by comparing the fixture to one listed using water in similar quantities and at similar rates. The assigned loads for fixtures with both hot and cold water supplies are given for separate hot and cold water loads and for total load. The separate hot and cold water loads being three-fourths of the total load for the fixture in each case.

b. Data inferred from Architectural Plans prepared by Liscum McCormack Van Voorhis Architecture dated March 21, 2025

Total Load (wsfu)	***337.4***
Peak Demand (gpm) [c]	***115***

c. Using the Uniform Plumbing Code (UPC) Chart A103.1(1)

Peak Demand x 0.75 (gpm) [a]	***86.25***

# of Units[b]	Fixed Irrigation Fixture		Flow Rate (gpm)[d]	Total Unit Load (gpm)
0	Lawn Sprinkler	×	25	0
0	Hose Bibbs	×	5	0

d. Average flow from manufacturers

Peak Irrigation Demand (gpm)	***0***
Total Peak Demand (gpm)	**86.25**

Domestic Headloss Calculations

Pipe Material:	***Copper tube, brass or stainless steel***
Hazen-Williams Roughness Coefficient [d]	***150***

d. Per NFPA13 Table 27.2.4.8.1 "Hazen-Williams C Values"

Estimated Peak Demand (gpm)	***86.25***
Water Service Pipe Length from Main to just after meter (ft.) [e]	***20***

e. Per Plan

Water Service Pipe Inside Diameter (in.)	***2***
Headloss Due to Friction (psi) [f]	***1.11***

f. Per Hazen-Williams Friction Loss Formula (NFPA13 - Section 27.2.2.1.1) - $p = 4.52Q^{1.85}/C^{1.85}d^{4.87}$

Velocity in water service line at Peak Flow (fps.) [g]	***8.81***

g. Per Velocity Formula v = Q/A

Headloss Due to Velocity in water service line (psi) [h]	***0.52***

h. Per Velocity Pressure Formula (NFPA13 - Section 27.2.2.2) - $p = 0.001123Q^2/d^4$

Headloss through 2" water meter at peak flow(psi) [i]	***1.0***

i. Per manufacturer headloss curve

Headloss through PRV at peak flow (psi) [i]	***0.00***
Headloss through backflow prevention device at peak flow (psi) [i]	***5.50***
Elevation of Hydrant Outlet [e]	***184.5***
Elevation of Highest Fixture [b]	***229.0***
Headloss due to elevation (psi)	***19.27***
Measured Static Pressure at Hydrant Outlet (psi) [j]	***60***

j. Per City of Poughkeepsie Fire Department email on 07/22/2025 - Hydrant #370 & 952 (396 Main St & Cannon Street)

Static Pressure Available at Highest Fixture	***40.73***
Total Headloss to just after meter at Peak Demand	***8.13***
Required Minimum Pressure at Highest Fixture (psi)	***20.0***
Anticipated Residual Pressure at Peak Demand (psi)	**32.6**

Probable Discharge Calculations

Taken from Plumbing Code of New York State - Table 709.1 "Drainage Fixture Units for Fixtures and Groups"

# of Units[a]	Fixture	Occupancy	Type of Supply Control	Total	Total Unit Load (dfu)
21	Dishwashing Machine	Private	Automatic	2.0	42
21	Kitchen Sink	Private	Faucet	2.0	42
26	Lavatory	Private	Faucet	1.0	26
21	Shower Head	Private	Mixing Valve	2.0	42
21	Washing Machine (8 lb)	Private	Automatic	2.0	42
26	Water Closet	Private	Flushometer Valve	4.0	104

a. Data inferred from Architectural Plans prepared by Liscum McCormack Van Voorhis Architecture dated March 21, 2025

Total Discharge (dfu)	***298***
Total Peak Discharge (gpm)	**149**

Gravity Sewer Calculations

Mannings Equation: Q = VA = (1.486/n)*A*(R^(2/3))*(S^(1/2))

Flowing Full

n	0.013
Pipe Diameter	5.915 inches
Area of Pipe	0.191 sq. ft.
Wetted Perimeter	1.549 ft.
Hydraulic Radius	0.123 ft.
Pipe Slope	0.0208 (proposed)
Flow	0.78 cu.ft./s
Flow	349.91 gal/min
Velocity	*4.1 ft./s*

Flowing 1/2 Full

n	0.013
Pipe Diameter	5.915 inches
Area of Pipe	0.095 sq. ft.
Wetted Perimeter	0.774 ft.
Hydraulic Radius	0.123 ft.
Pipe Slope	0.0208 (proposed)
Flow	0.39 cu.ft./s
Flow	174.95 gal/min
Velocity	*4.1 ft./s*

APPROVAL BLOCK

Y & S GROUP NY LLC 17 S HAMILTON STREET POUGHKEEPSIE NY 12601 Y & S GROUP NY LLC 17 S HAMILTON STREET POUGHKEEPSIE NY 12601 Y & S GROUP NY LLC 17 S HAMILTON STREET POUGHKEEPSIE NY 12601 Y & S GROUP NY LLC

UDIG·NY SAFE DIGGING STARTS HERE

TEED ENGINEERING, PLLC
NYSDOE COA # 0021016
UNTIL 10/31/2026

SCAN HERE

PROFESSIONAL CERTIFICATION:

STATE OF NEW YORK · JAMES W. TEED, JR. · 094633 · LICENSED PROFESSIONAL ENGINEER

JAMES W. TEED, JR.
094633

WARNING: IT IS A VIOLATION OF NEW YORK STATE EDUCATION LAW, TITLE VII, ARTICLE 145, SECTION 7209 FOR ANY PERSON, UNLESS HE OR SHE IS ACTING UNDER THE DIRECTION OF A LICENSED PROFESSIONAL ENGINEER OR LAND SURVEYOR, TO ALTER AN ITEM IN ANY WAY. IF AN ITEM BEARING THE SEAL OF AN ENGINEER OR LAND SURVEYOR IS ALTERED, THE ALTERING ENGINEER OR LAND SURVEYOR SHALL AFFIX TO THE ITEM HIS OR HER SEAL AND THE NOTATION "ALTERED BY" FOLLOWED BY HIS OR HER SIGNATURE AND THE DATE OF SUCH ALTERATION, AND A SPECIFIC DESCRIPTION OF THE ALTERATION.

TEED ENGINEERING CIVIL DESIGN PROFESSIONAL

TEED ENGINEERING, PLLC
55 MANSION STREET #535
POUGHKEEPSIE, NY 12601
PHONE: (845) 418-5461
EMAIL: JIM@TEEDENGINEERING.COM

MARK	#	DESCRIPTION	DATE
	4	.	.
	3	.	.
	2	.	.
	1	INITIAL SUBMISSION	07/29/2025

SHEET TITLE:
DRAINAGE, SEWER & WATER DETAILS & CALCULATIONS

PROJECT NAME AND ADDRESS:
Y & S GROUP NY LLC
17 S. HAMILTON STREET
POUGHKEEPSIE, NY 12601

TAX MAP ID.: 131300-6162-78-166012-0000

SCALE:	PROJECT NO.:
AS SHOWN	2505003
SHEET NO.: 3 OF 9	SHEET ID.: CU501

THIS DRAWING IS AN INSTRUMENT OF SERVICE AND THE PROPERTY OF TEED ENGINEERING, PLLC, AND SHALL REMAIN THEIR PROPERTY. THE USE OF THIS DRAWING SHALL BE RESTRICTED TO THE ORIGINAL SITE FOR WHICH IT IS PREPARED AND PUBLICATION THEREOF IS EXPRESSLY LIMITED TO SUCH USE.

DRAWING REFERENCE: 2505003CU101_C.DWG
LAST PLOTTED BY: TEED ENGINEERING PLLC | 7/28/2025 12:35 PM

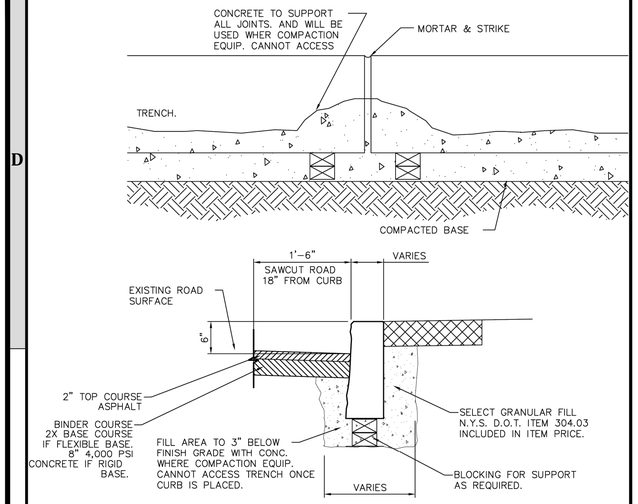

NOTE:
ASPHALT RESTORATION TO BE INCLUDED IN UNIT PRICE FOR RESETTING CURB.

RESET BLUESTONE/ GRANITE CURB DETAIL

SCALE: NTS

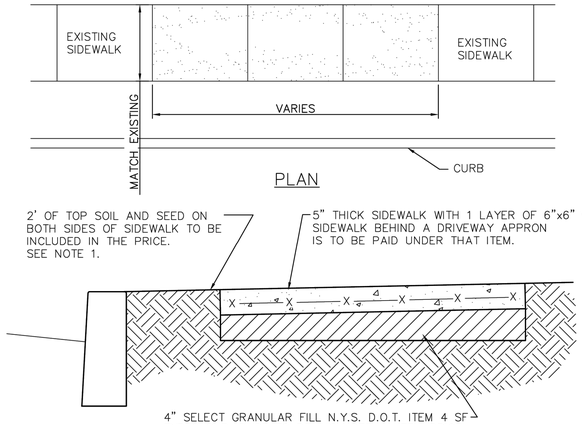

NOTES:

1. ALL CONCRETE SHALL BE MINIMUM 4,000 PSI.
2. WHERE MATERIAL IS NOT USED THE CITY OF POUGHDEEPSIE WILL BE CREDITED IN AREAS WHERE MORE THAN THE SPECIFIED AMOUNT OF MATERIAL IS USED. MAJOR GRADE CHANGES WILL BE APROVED BY THE CITY ENGINEERING DEPT. AND WILL BE PAID UNDER APPROPRIATE ITEMS.
3. UPON COMPLETION OF CURING ALL CONCRETE SURFACES SHALL BE COATED WITH SODIUM CHLORIDE INHIBITING SEALER AS REQ'D.

SIDEWALK DETAIL REPLACE & NEW

SCALE: 1" =1'-0"

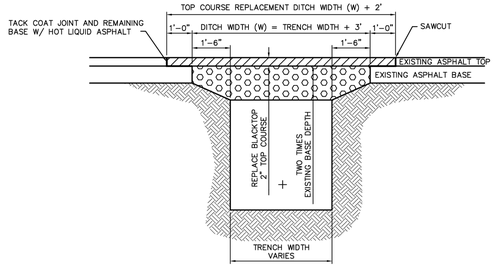

GENERAL NOTES:

DITCH WIDTH SHALL EXTEND A MINIMUM OF ONE AND ONE-HALF FT. (1 1/2') FROM THE EDGES.

REPLACED BASE MATERIAL OVER TRENCH SHALL BE TWICE THE THICKNESS OF THE BASE. (MINIMUM THICKNESS OF 8 INCHES).

BASE MATERIAL SHALL BE PLACED IN TWO OR THREE LAYERS AND EACH LAYER THOROUGHLY ROLLED OR TAMPED.

ASPHALTIC CONCRETE PAVEMENT JOINTS SHALL BE MECHANICALLY SAWED.

ALL JOINTS TO BE SQUARED TO THE EXISTING EDGE OF CURB AND/ OR PAVEMENT, AND TACK COATED PER DETAIL.

TOP COURSE SURFACE REPLACEMENT SHALL EXTEND A MINIMUM OF ONE FOOT (1') FROM THE EDGES OF THE OPEN CUT ONTO THE ROAD BASE..

TOP COURSE REPLACEMENT SHALL BE MINIMUM OF TWO INCHES (2") OF ASPHALTIC CONCRETE.

FLEXIBLE PAVEMENT AND TRENCH LIMITS DETAIL

SCALE: N.T.S.

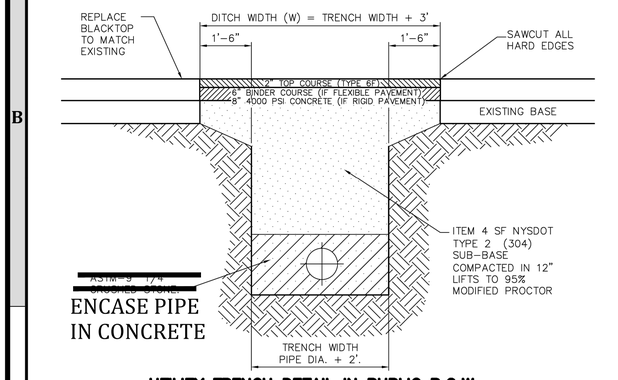

UTILITY TRENCH DETAIL IN PUBLIC R.O.W.

SCALE: 1/4" =1'-0"

NOTES:

1. DITCH WIDTH SHALL EXTEND A MINIMUM OF ONE AND ONE-HALF FT. FROM THE EDGES OF THE TRENCH.
2. REPLACED BASE MATERIAL OVER TRENCH SHALL BE ITEM 4 COMPACTED IN 12" LIFTS.
3. PIPE BEDDING SHALL BE A MINIMUM OF 6" ABOVE AND BELOW PIPE
4. ALL JOINTS SHALL BE MECHANICALLY SAWED.
5. ALL JOINTS SHALL BE SQUARED TO THE EXISTING EDGE OF CURB AND/OR PAVEMENT, AND TACK COATED PER DETAIL.
6. ROAD SURFACE REPLACEMENT SHALL BE MINIMUM OF SIX INCHES OF ASPHALIC CONCRETE.
7. BINDER COURSE ASPHALT PAVEMENT TO BE PLACED IN TWO LIFTS.

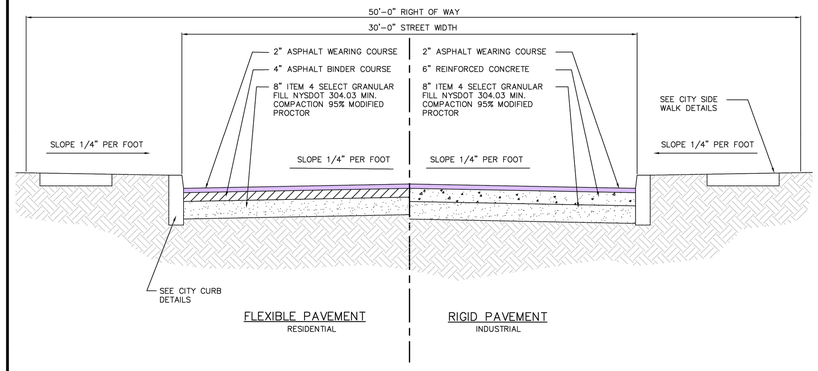

TYPICAL STREET SECTION

SCALE: N.T.S.

1 CU502 SPECIAL NOTE

1. THE DETAILS SHOWN ARE THE CITY OF POUGHKEEPSIE STANDARD DETAILS FOR WORK WITHIN THE PUBLIC RIGHT-OF-WAY AND ARE PRESENTED EXACTLY AS THEY WERE CREATED BY THE CITY OF POUGHKEEPSIE. NOTES PERTAINING TO PAY ITEMS ARE NOT APPLICABLE.

APPROVAL BLOCK

CITY OF POUGHKEEPSIE ENGINEERING DEPARTMENT 62 CIVIC CENTER PLAZA POUGHKEEPSIE, NY 12601	FILE NO.: 001-DET DATE: 3-29-11 SCALE: AS NOTED DRAWN BY: JAC	GRANITE BLUE STONE DETIALS	6 6A, 6B PAGE NO.	CITY OF POUGHKEEPSIE ENGINEERING DEPARTMENT 62 CIVIC CENTER PLAZA POUGHKEEPSIE, NY 12601	PROJECT: 001-DET DATE: 5-16-00 SCALE: AS NOTED DRAWN BY: JP	SIDEWALK DETAIL	
CITY OF POUGHKEEPSIE ENGINEERING DEPARTMENT 62 CIVIC CENTER PLAZA POUGHKEEPSIE, NY 12601	FILE NO.: 001-DET DATE: 2-27-12 SCALE: AS NOTED DRAWN BY: JP	FLEXIBILE PAVEMENT DETAIL	1 PAGE NO.	CITY OF POUGHKEEPSIE ENGINEERING DEPARTMENT 62 CIVIC CENTER PLAZA POUGHKEEPSIE, NY 12601	FILE: *.DWG DATE: 06-04-2009 SCALE: AS NOTED DRAWN BY: JP	TYPICAL STREET SECTION	1 PAGE NO.
CITY OF POUGHKEEPSIE ENGINEERING DEPARTMENT 62 CIVIC CENTER PLAZA POUGHKEEPSIE, NY 12601	PROJECT: LSRP DATE: 10-30-2018 SCALE: NTS DRAWN BY: JAC	TRENCH AND PAVEMENT DETAIL	4 PAGE NO.				

UDIG·NY
SAFE DIGGING STARTS HERE

TEED ENGINEERING, PLLC
NYSDOE COA # 0021016
UNTIL 10/31/2026

SCAN HERE

PROFESSIONAL CERTIFICATION:

STATE OF NEW YORK · JAMES W. TEED, JR. · 094633 · LICENSED PROFESSIONAL ENGINEER

JAMES W. TEED, JR.
094633

WARNING: IT IS A VIOLATION OF NEW YORK STATE EDUCATION LAW, TITLE VII, ARTICLE 145, SECTION 7209 FOR ANY PERSON, UNLESS HE OR SHE IS ACTING UNDER THE DIRECTION OF A LICENSED PROFESSIONAL ENGINEER OR LAND SURVEYOR, TO ALTER AN ITEM IN ANY WAY. IF AN ITEM BEARING THE SEAL OF AN ENGINEER OR LAND SURVEYOR IS ALTERED, THE ALTERING ENGINEER OR LAND SURVEYOR SHALL AFFIX TO THE ITEM HIS OR HER SEAL AND THE NOTATION "ALTERED BY" FOLLOWED BY HIS OR HER SIGNATURE AND THE DATE OF SUCH ALTERATION, AND A SPECIFIC DESCRIPTION OF THE ALTERATION.

TEED ENGINEERING LLC
CIVIL DESIGN PROFESSIONAL

TEED ENGINEERING, PLLC
55 MANSION STREET #535
POUGHKEEPSIE, NY 12601
PHONE: (845) 418-5461
EMAIL: JIM@TEEDENGINEERING.COM

MARK	#	DESCRIPTION	DATE
	4	.	-
	3	.	-
	2	.	-
	1	INITIAL SUBMISSION	07/29/2025

SHEET TITLE:
CITY OF POUGHKEEPSIE STANDARD RIGHT-OF-WAY DETAILS

PROJECT NAME AND ADDRESS:
Y & S GROUP NY LLC
17 S. HAMILTON STREET
POUGHKEEPSIE, NY 12601-0000

TAX MAP ID.: 131300-6162-78-166012-0000

SCALE:	PROJECT NO.:
AS SHOWN	2505003
SHEET NO.: 4 OF 9	SHEET ID.: CU502

THIS DRAWING IS AN INSTRUMENT OF SERVICE AND THE PROPERTY OF TEED ENGINEERING, PLLC, AND SHALL REMAIN THEIR PROPERTY. THE USE OF THIS DRAWING SHALL BE RESTRICTED TO THE ORIGINAL SITE FOR WHICH IT IS PREPARED AND PUBLICATION THEREOF IS EXPRESSLY LIMITED TO SUCH USE.

DRAWING REFERENCE: 2505003CU101_C.DWG
LAST PLOTTED BY: TEED ENGINEERING PLLC | 7/28/2025 12:35 PM

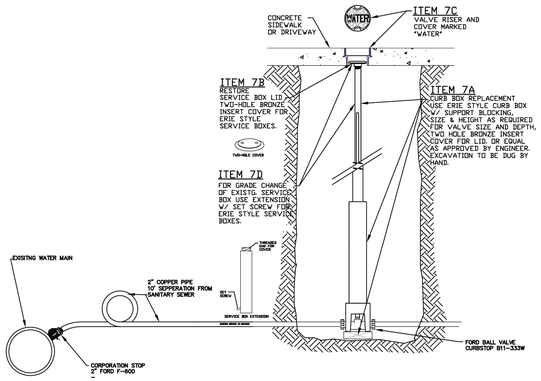

CURB BOX AND SERVICE CONNECTION

SCALE: N.T.S.

	CURB BOX AND SERVICE CONNECTION	CITY OF POUGHKEEPSIE ENGINEERING DEPARTMENT 62 CIVIC CENTER PLAZA POUGHKEEPSIE, NY 12601	1 PAGE NO.

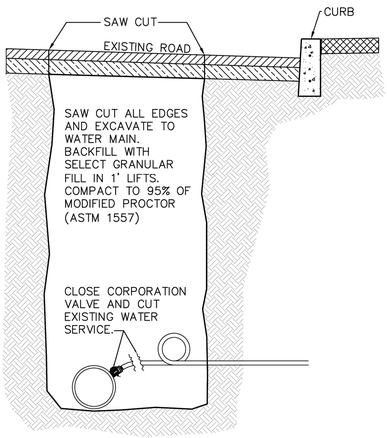

WATER SERVICE DISCONNECT AT MAIN

SCALE: N.T.S.

CITY OF POUGHKEEPSIE ENGINEERING DEPARTMENT 62 CIVIC CENTER PLAZA POUGHKEEPSIE, NY 12601	PROJECT: LSRP DATE: 10-30-2018 SCALE: NTS DRAWN BY: JAC	WATER DISCONNECT AT MAIN	3 PAGE NO.	

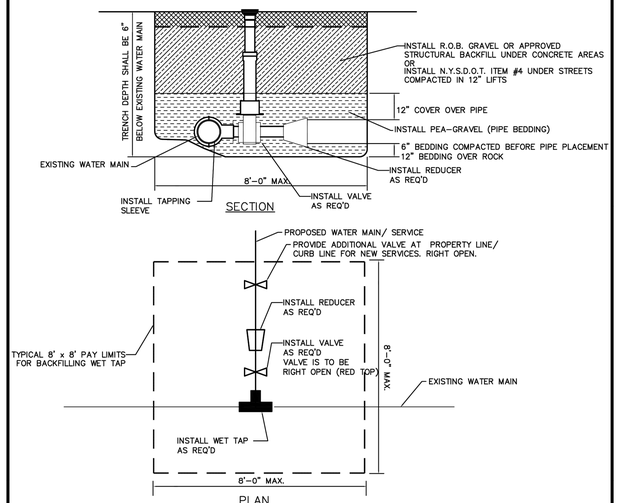

NOTE: ALL BACKFILL TO BE PLACED IN 1' LIFTS AND COMPACTED TO 95% OF MODIFIED PROCTOR (ASTM 1557)

TAPPING SLEEVE & VALVE

SCALE: N.T.S.

CITY OF POUGHKEEPSIE ENGINEERING DEPARTMENT 62 CIVIC CENTER PLAZA POUGHKEEPSIE, NY 12601	TAPPING SLEEVE & VALVE	DATE: 9/15/2014		

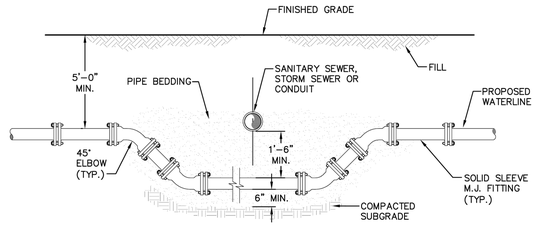

NOTES:

1. WHEN THE ELEVATION OF THE SEWER CAN NOT BE VARIED TO MEET THE ABOVE REQUIREMENTS, THE WATERMAIN SHALL BE RELOCATED TO PROVIDE THIS REQUIRED SEPARATION OR RECONSTRUCTED WITH MECHANICAL JOINT PIPE FOR A DISTANCE OF TEN (10) FEET ON EACH SIDE OF THE SEWER. ONE FULL UNCUT LENGTH OF WATERMAIN SHALL BE CENTERED OVER THE SEWER SO THAT BOTH JOINTS WILL BE AS FAR AWAY FROM THE SEWER AS POSSIBLE.
2. WHEN IT IS IMPOSSIBLE TO OBTAIN VERTICAL SEPARATION AS STIPULATED ABOVE, BOTH THE WATERMAIN AND THE SEWERMAIN SHALL BE CONSTRUCTED OF SLIP ON OR OF MECHANICAL PIPE JOINTS, CAST IRON PIPE OR SDR 26 PVC COMPLYING WITH PUBLIC WATER SUPPLY DESIGN STANDARDS OF THE AGENCY AND BE PRESSURE TESTED TO 150 PSI TO ASSURE WATER TIGHTNESS.

WATERLINE OFFSET DETAIL

SCALE: N.T.S.

CITY OF POUGHKEEPSIE ENGINEERING DEPARTMENT 62 CIVIC CENTER PLAZA POUGHKEEPSIE, NY 12601	FILE NO.: 001-DET DATE: 3-6-00 SCALE: AS NOTED DRAWN BY: JP	WATERLINE OFFSET	1 PAGE NO.	

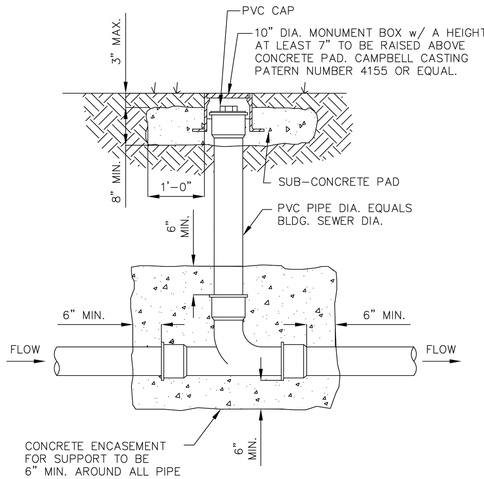

RESIDENTIAL CLEAN-OUT DETAIL

CITY OF POUGHKEEPSIE ENGINEERING DEPARTMENT 62 CIVIC CENTER PLAZA POUGHKEEPSIE, NY 12601	RESIDENTIAL SANITARY CLEAN-OUT	DATE: 9/22/2014		

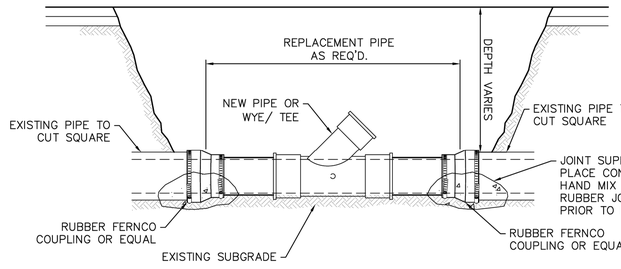

NOTES:

1. FOR PIPE GREATER THAN 15" ALL PIPE JOINTS SHALL BE CONSTRUCTED BY MEDTHODS APPROVED BY THE CITY ENGINEER.

TYPICAL SANITARY SEWER PIPE REPAIR OR WYE INSTALLATION DETAIL

SCALE: N.T.S.

FILE: *.DWG DATE: 03-02-2009 SCALE: AS NOTED DRAWN BY: JTK	TYPICAL SANITARY SEWER PIPE REPAIR OR WYE INSTALLATION DETAIL	CITY OF POUGHKEEPSIE ENGINEERING DEPARTMENT 62 CIVIC CENTER PLAZA POUGHKEEPSIE, NY 12601	1 PAGE NO.	

1 CU503 SPECIAL NOTE

1. THE DETAILS SHOWN ARE THE CITY OF POUGHKEEPSIE STANDARD DETAILS FOR WORK WITHIN THE PUBLIC RIGHT-OF-WAY AND ARE PRESENTED EXACTLY AS THEY WERE CREATED BY THE CITY OF POUGHKEEPSIE. NOTES PERTAINING TO PAY ITEMS ARE NOT APPLICABLE.

APPROVAL BLOCK

UDIG-NY SAFE DIGGING STARTS HERE

TEED ENGINEERING, PLLC
NYSDOE COA # 0021016
UNTIL 10/31/2026

SCAN HERE

PROFESSIONAL CERTIFICATION:

STATE OF NEW YORK · JAMES W. TEED, JR. · 094633 · LICENSED PROFESSIONAL ENGINEER

JAMES W. TEED, JR.
094633

WARNING: IT IS A VIOLATION OF NEW YORK STATE EDUCATION LAW, TITLE VII, ARTICLE 145, SECTION 7209 FOR ANY PERSON, UNLESS HE OR SHE IS ACTING UNDER THE DIRECTION OF A LICENSED PROFESSIONAL ENGINEER OR LAND SURVEYOR, TO ALTER AN ITEM IN ANY WAY. IF AN ITEM BEARING THE SEAL OF AN ENGINEER OR LAND SURVEYOR IS ALTERED, THE ALTERING ENGINEER OR LAND SURVEYOR SHALL AFFIX TO THE ITEM HIS OR HER SEAL AND THE NOTATION "ALTERED BY" FOLLOWED BY HIS OR HER SIGNATURE AND THE DATE OF SUCH ALTERATION, AND A SPECIFIC DESCRIPTION OF THE ALTERATION.

TEED ENGINEERING CIVIL DESIGN PROFESSIONAL

TEED ENGINEERING, PLLC
55 MANSION STREET #535
POUGHKEEPSIE, NY 12601
PHONE: (845) 418-5461
EMAIL: JIM@TEEDENGINEERING.COM

MARK	#	DESCRIPTION	DATE
	4	.	-
	3	.	-
	2	.	-
	1	INITIAL SUBMISSION	07/29/2025

SHEET TITLE:

CITY OF POUGHKEEPSIE STANDARD UTILITY DETAILS

PROJECT NAME AND ADDRESS:

Y & S GROUP NY LLC
17 S. HAMILTON STREET
POUGHKEEPSIE, NY 12601

TAX MAP ID.: 131300-6162-78-166012-0000

SCALE:	PROJECT NO.:
AS SHOWN	2505003
SHEET NO.: 5 OF 9	SHEET ID.: CU503

THIS DRAWING IS AN INSTRUMENT OF SERVICE AND THE PROPERTY OF TEED ENGINEERING, PLLC, AND SHALL REMAIN THEIR PROPERTY. THE USE OF THIS DRAWING SHALL BE RESTRICTED TO THE ORIGINAL SITE FOR WHICH IT IS PREPARED AND PUBLICATION THEREOF IS EXPRESSLY LIMITED TO SUCH USE.

DRAWING REFERENCE: 2505003CU101_C.DWG
LAST PLOTTED BY: TEED ENGINEERING PLLC | 7/28/2025 12:35 PM

FIG. 11
SHEET 1 OF 3

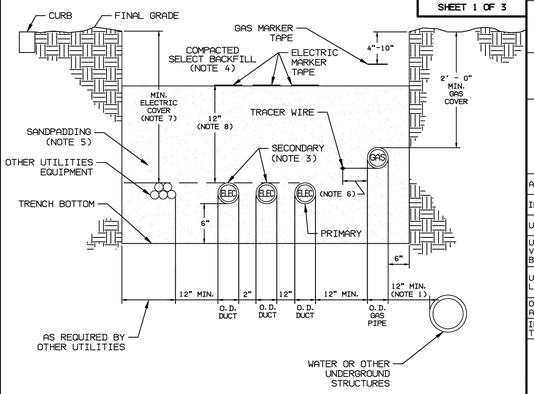

NOTES:

1. THE MINIMUM CLEARANCE FROM GAS TO OTHER UTILITIES SUCH AS WATER & SEWER SHALL BE 12". CONSULT WITH OTHER UTILITIES OR REVIEW LOCAL ORDINANCES FOR ADDITIONAL CLEARANCE REQUIREMENTS. IF 12" CLEARANCE IS NOT POSSIBLE, REFER TO FIGURE 20 OF THE SPECIFICATIONS AND REQUIREMENTS OF GAS INSTALLATIONS.
2. GAS SHALL BE INSTALLED ON THE FIELD SIDE OF THE ELECTRIC.
3. SPACING SHALL BE MAINTAINED FOR CONCRETE ENCASED DUCTS.
4. COMPACTED SELECT BACKFILL MAY BE ON-SITE MATERIAL PROVIDED IT CONTAINS NO ROCKS OR STONES OVER 6" IN DIAMETER, ROOTS, STUMPS OR CONSTRUCTION DEBRIS.
5. REFER TO FIGURE 20 FOR DEFINITION OF SANDPADDING.
6. LOCATE TRACER WIRE A SUFFICIENT DISTANCE FROM PLASTIC PIPE TO MINIMIZE TRACER WIRE TO PIPE CONTACT.
7. FOR BURIAL DEPTH OF CONDUCTORS 1000 VOLTS AND UNDER SEE TABLE ON SHEET 2. FOR CONDUCTORS OVER 1000 VOLTS SEE TABLE ON SHEET 3.
8. FOR DIRECT BURIED CABLES NOT ENCASED IN CONCRETE PROVIDE AND INSTALL MARKER TAPE.
9. CONTACT "CALL BEFORE YOU DIG" AT 811 AND OBTAIN A MARKOUT PRIOR TO BREAKING GROUND.

ELECTRIC STANDARDS	CENTRAL HUDSON GAS & ELECTRIC CORP.	DATE 9-7-18
DRWN. _____ DSGN. _____ APPD. _____	TYPICAL COMMON TRENCH CONFIGURATION ELECTRIC DUCTS W/GAS AND OTHER UTILITIES	ISSUE
		APP.
		APP.

FIG. 11
SHEET 2 OF 3

MINIMUM COVER REQUIREMENTS, 0 TO 1000 VOLTS, NOMINAL, BURIAL IN INCHES (IN.)

TYPE OF WIRING METHOD OR CIRCUIT

TYPE OF WIRING METHOD OR CIRCUIT	DIRECT BURIAL CABLES OR CONDUCTORS	RIGID METAL CONDUIT	NONMETALLIC RACEWAYS LISTED FOR DIRECT BURIAL WITHOUT CONCRETE ENCASEMENT OR OTHER APPROVED RACEWAYS
	IN.	IN.	IN.
ALL LOCATIONS NOT SPECIFIED BELOW	24	6	18
IN TRENCH BELOW 2-IN. THICK CONCRETE OR EQUIVALENT	18	6	12
UNDER A BUILDING	0 (NOTE 4)	0	0
UNDER MINIMUM OF 4-IN. THICK CONCRETE EXTERIOR SLAB WITH NO VEHICULAR TRAFFIC AND THE SLAB EXTENDING NOT LESS THAN 6 IN. BEYOND THE UNDERGROUND INSTALLATION	18 (NOTE 6)	4	4
UNDER STREETS, HIGHWAYS, ROADS, ALLEYS, DRIVEWAYS, AND PARKING LOTS	24 (NOTE 6)	24	24
ONE AND TWO-FAMILY DWELLING DRIVEWAYS AND OUTDOOR PARKING AREAS, AND USED ONLY FOR DWELLING-RELATED PURPOSES	18	18	18
IN OR UNDER AIRPORT RUNWAYS, INCLUDING ADJACENT AREAS WHERE TRESPASSING PROHIBITED	18	18	18

NOTES:

1. COVER IS DEFINED AS THE SHORTEST DISTANCE IN INCHES MEASURED BETWEEN A POINT ON THE TOP SURFACE OF ANY DIRECT-BURIED CONDUCTOR, CABLE, CONDUIT, OR OTHER RACEWAY AND THE TOP SURFACE OF FINISHED GRADE, CONCRETE, OR SIMILAR COVER.
2. RACEWAYS APPROVED FOR BURIAL ONLY WHERE CONCRETE ENCASED SHALL REQUIRE CONCRETE ENVELOPE NOT LESS THAN 2 IN. THICK.
3. LESSER DEPTHS SHALL BE PERMITTED WHERE CABLES AND CONDUCTORS RISE FOR TERMINATIONS OR SPLICES OR WHERE ACCESS IS OTHERWISE REQUIRED.
4. DEPTH INDICATED ALLOWED WHEN CABLES OR CONDUCTORS ARE IN A RACEWAY OR TYPE MC OR MI CABLE IDENTIFIED FOR DIRECT BURIAL. SEE NEC ARTICLES 330 AND 332 FOR DEFINITIONS OF MC AND MI CABLE RESPECTIVELY.
5. WHERE SOLID ROCK PREVENTS COMPLIANCE WITH THE COVER DEPTHS SPECIFIED IN THIS TABLE, THE WIRING SHALL BE INSTALLED IN METAL OR NONMETALLIC RACEWAY PERMITTED FOR DIRECT BURIAL. THE RACEWAYS SHALL BE COVERED BY A MINIMUM OF 50 MM (2 IN.) OF CONCRETE EXTENDING DOWN TO ROCK.
6. IN URDs, SECONDARY CONDUCTORS AND CABLES SHALL BE INSTALLED IN CONDUIT FROM POINT OF ORIGIN TO POINT OF TERMINATION WHEN INSTALLED UNDER PAVED OR CONCRETE SURFACES (ROADS, DRIVEWAYS, SIDEWALKS, ETC.). SEE SECTION 4.5.2 AND FIG. 14 FOR MORE INFORMATION ON URDs.
7. TABLE IS DERIVED FROM NEC 300.5 FOR REFERENCE ONLY. WHERE THIS TABLE AND NEC TABLE 300.5 DIFFER, THE NEC SHALL TAKE PRECEDENCE.

ELECTRIC STANDARDS	CENTRAL HUDSON GAS & ELECTRIC CORP.	DATE 4-13-20
DRWN. _____ DSGN. _____ APPD. _____	TYPICAL COMMON TRENCH CONFIGURATION ELECTRIC DUCTS W/GAS MAIN AND OTHER UTILITIES	ISSUE
		APP.
		APP.

FIG. 11
SHEET 3 OF 3

Minimum Cover Requirements, 1kV to 40kV, Nominal, Burial in Inches (in.) (Note 1)

Circuit Voltage	General Conditions (not otherwise specified)			Special Conditions (use if applicable)		
	Column 1	Column 2	Column 3	Column 4	Column 5	Column 6
	Direct-Buried Cables (Notes 4 & 8)	PVC Conduit (Note 2)	Rigid Metal Conduit	Raceways Under Buildings or Exterior Concrete Slabs, 4 in. Minimum Thickness (Note 3)	Cables in Airport Runways or Adjacent Areas Where Trespass Is Prohibited	Areas Subject to Vehicular Traffic, Such as Thoroughfares and Commercial Parking Areas
	in.	in.	in.	in.	in.	in.
Over 1 kV through 22 kV	30	18	6	4	18	24
Over 22 kV through 40 kV	36	24	6	4	18	24

NOTES:

1. COVER IS DEFINED AS THE SHORTEST DISTANCE IN INCHES MEASURED BETWEEN A POINT ON THE TOP SURFACE OF ANY DIRECT-BURIED CONDUCTOR, CABLE, CONDUIT, OR OTHER RACEWAY AND THE TOP SURFACE OF FINISHED GRADE, CONCRETE, OR SIMILAR COVER.
2. LISTED BY A QUALIFIED TESTING AGENCY AS SUITABLE FOR DIRECT BURIAL WITHOUT ENCASEMENT. ALL OTHER NONMETALLIC SYSTEMS SHALL REQUIRE 2 IN. OF CONCRETE OR EQUIVALENT ABOVE CONDUIT IN ADDITION TO THE TABLE DEPTH.
3. THE SLAB SHALL EXTEND A MINIMUM OF 6 IN. BEYOND THE UNDERGROUND INSTALLATION, AND A WARNING RIBBON OR OTHER EFFECTIVE MEANS SUITABLE FOR THE CONDITIONS SHALL BE PLACED ABOVE THE UNDERGROUND INSTALLATION.
4. UNDERGROUND DIRECT-BURIED CABLES THAT ARE NOT ENCASED OR PROTECTED BY CONCRETE AND ARE BURIED 30 IN. OR MORE BELOW GRADE SHALL HAVE THEIR LOCATION IDENTIFIED BY A WARNING RIBBON THAT IS PLACED IN THE TRENCH AT LEAST 12 IN. ABOVE THE CABLES.
5. LESSER DEPTHS SHALL BE PERMITTED WHERE CABLES AND CONDUCTORS RISE FOR TERMINATIONS OR SPLICES OR WHERE ACCESS IS OTHERWISE REQUIRED.
6. WHERE SOLID ROCK PREVENTS COMPLIANCE WITH THE COVER DEPTHS SPECIFIED IN THIS TABLE, THE WIRING SHALL BE INSTALLED IN METAL OR NONMETALLIC RACEWAY PERMITTED FOR DIRECT BURIAL. THE RACEWAYS SHALL BE COVERED BY A MINIMUM OF 2 IN. OF CONCRETE EXTENDING DOWN TO ROCK.
7. IN INDUSTRIAL ESTABLISHMENTS, WHERE CONDITIONS OF MAINTENANCE AND SUPERVISION ENSURE THAT QUALIFIED PERSONS WILL SERVICE THE INSTALLATION, THE MINIMUM COVER REQUIREMENTS, FOR OTHER THAN RIGID METAL CONDUIT AND INTERMEDIATE METAL CONDUIT, SHALL BE PERMITTED TO BE REDUCED 6 IN. FOR EACH 2 IN. OF CONCRETE OR EQUIVALENT PLACED ENTIRELY WITHIN THE TRENCH OVER THE UNDERGROUND INSTALLATION.
8. IN URDs, PRIMARY CONDUCTORS SHALL BE INSTALLED IN CONDUIT. DIRECT-BURIED CABLES ARE NOT ACCEPTABLE. SEE SECTION 4.5.2 AND FIGURE 14 FOR MORE INFORMATION ON URDs.
9. TABLE IS DERIVED FROM NEC 300.50 FOR REFERENCE ONLY. WHERE THIS TABLE AND NEC TABLE 300.50 DIFFER, THE NEC SHALL TAKE PRECEDENCE.

ELECTRIC STANDARDS	CENTRAL HUDSON GAS & ELECTRIC CORP.	DATE 4-13-20
DRWN. _____ DSGN. _____ APPD. _____	TYPICAL COMMON TRENCH CONFIGURATION ELECTRIC DUCTS W/GAS MAIN AND OTHER UTILITIES	ISSUE
		APP.
		APP.

1 CU504 SPECIAL NOTE

1. THE DETAILS SHOWN ARE THE CENTRAL HUDSON GAS & ELECTRIC STANDARD DETAILS FOR WORK ASSOCIATED WITH THEIR UTILITIES AND ARE PRESENTED EXACTLY AS THEY WERE CREATED BY CENTAL HUDSON GAS & ELECTRIC.

APPROVAL BLOCK

UDIG·NY
SAFE DIGGING STARTS HERE

TEED ENGINEERING, PLLC
NYSDOE COA # 0021016
UNTIL 10/31/2026
SCAN HERE

PROFESSIONAL CERTIFICATION:

STATE OF NEW YORK · JAMES W. TEED, JR. · 094633 · LICENSED PROFESSIONAL ENGINEER

JAMES W. TEED, JR.
094633

WARNING: IT IS A VIOLATION OF NEW YORK STATE EDUCATION LAW, TITLE VII, ARTICLE 145, SECTION 7209 FOR ANY PERSON, UNLESS HE OR SHE IS ACTING UNDER THE DIRECTION OF A LICENSED PROFESSIONAL ENGINEER OR LAND SURVEYOR, TO ALTER AN ITEM IN ANY WAY. IF AN ITEM BEARING THE SEAL OF AN ENGINEER OR LAND SURVEYOR IS ALTERED, THE ALTERING ENGINEER OR LAND SURVEYOR SHALL AFFIX TO THE ITEM HIS OR HER SEAL AND THE NOTATION "ALTERED BY" FOLLOWED BY HIS OR HER SIGNATURE AND THE DATE OF SUCH ALTERATION, AND A SPECIFIC DESCRIPTION OF THE ALTERATION.

TEED ENGINEERING PLLC
CIVIL DESIGN PROFESSIONAL

TEED ENGINEERING, PLLC
55 MANSION STREET #535
POUGHKEEPSIE, NY 12601
PHONE: (845) 418-5461
EMAIL: JIM@TEEDENGINEERING.COM

MARK	#	DESCRIPTION	DATE
	4	.	-
	3	.	-
	2	.	-
	1	INITIAL SUBMISSION	07/29/2025

SHEET TITLE:
CHG&E STANDARD UTILITY DETAILS

PROJECT NAME AND ADDRESS:
Y & S GROUP NY LLC
17 S. HAMILTON STREET
POUGHKEEPSIE, NY 12601

TAX MAP ID.: 131300-6162-78-166012-0000

SCALE:	PROJECT NO.:
AS SHOWN	2505003
SHEET NO.: 6 OF 9	SHEET ID.: CU504

THIS DRAWING IS AN INSTRUMENT OF SERVICE AND THE PROPERTY OF TEED ENGINEERING, PLLC, AND SHALL REMAIN THEIR PROPERTY. THE USE OF THIS DRAWING SHALL BE RESTRICTED TO THE ORIGINAL SITE FOR WHICH IT IS PREPARED AND PUBLICATION THEREOF IS EXPRESSLY LIMITED TO SUCH USE.

DRAWING REFERENCE: 2505003CU101_C.DWG
LAST PLOTTED BY: TEED ENGINEERING PLLC | 7/28/2025 12:35 PM

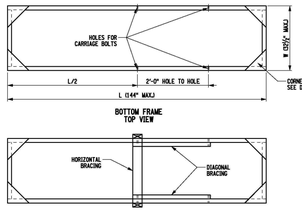

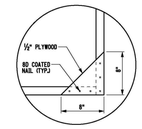

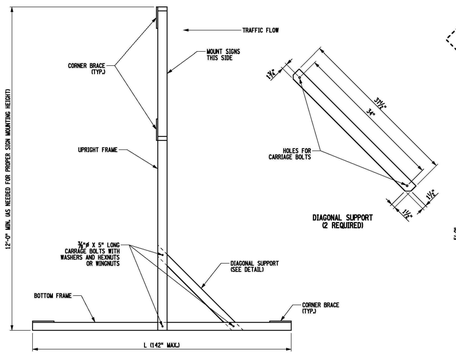

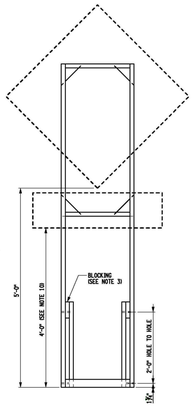

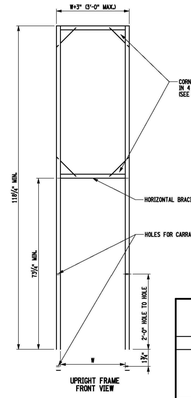

NOTES:

1. ALL LUMBER SHALL BE 2 X 4 DIMENSIONAL LUMBER. CONNECT FRAME MEMBERS WITH 2 EACH 12D COATED NAILS.
2. ALL HOLES SHALL BE DRILLED IN CENTERLINE OF FRAME MEMBERS AND DIAGONAL BRACES.
3. 6" BLOCK SPACER MAY BE USED BETWEEN DIAGONAL BRACE AND VERTICAL SUPPORT.
4. CONNECT FRAME CORNER BRACES TO FRAME MEMBERS WITH 6 EACH - 8D COATED NAILS. (3 NAILS INTO EACH FRAME MEMBER).
5. UPRIGHT FRAME MOUNTS ON THE OUTSIDE OF THE BOTTOM FRAME.
6. PAINT SIGN SUPPORT WITH 2 COATS OF WHITE PAINT.
7. DIAGONAL SUPPORTS MOUNT INSIDE BOTH UPRIGHT AND BOTTOM FRAMES. ALL UPRIGHT DIAGONAL BRACING SHALL BE SLOPED SUCH THAT BRACING COLLAPSES DOWNWARD UPON IMPACT BY A VEHICLE.
8. A SINGLE LAYER OF BALLAST PLACED ON THE BOTTOM FRAME MAY BE USED TO PREVENT SIGNS FROM TIPPING OVER FROM WIND AND VEHICLE GUSTS.
9. NO HORIZONTAL BRACING ALLOWED BETWEEN 2' AND 5' ON UPRIGHT VERTICALS, MEASURED FROM THE BOTTOM OF THE SKID BASE.
10. 5' MINIMUM SIGN MOUNTING HEIGHT, MEASURED FROM THE BOTTOM OF THE SKID BASE TO THE BOTTOM OF THE SIGN. VERTICAL SUPPORTS SHALL BE TALL ENOUGH TO ALLOW FOR HIGHER MOUNTING HEIGHTS FOR THOSE LOCATIONS REQUIRED BY THE MUTCD (I.E. SIDEWALKS, ROADSIDE PARKING AND EMBANKMENTS).
11. CONNECTIONS ALLOW FOR THE FOLDING, TRANSPORT AND STORAGE OF THE SUPPORT. WHEN FOLDED IN THE DOWN POSITION WITHIN THE CLEAR ZONE, THE MAXIMUM ASSEMBLY HEIGHT SHALL NOT EXCEED 4", SIMILAR NON-FOLDING SUPPORTS SHALL BE STORED OUTSIDE THE CLEAR ZONE OR BEHIND A BARRIER.
12. L = LENGTH OF BOTTOM FRAME.
    W = WIDTH OF BOTTOM FRAME.

NEW YORK STATE OF OPPORTUNITY.	Department of Transportation
U.S. CUSTOMARY STANDARD SHEET	
WORK ZONE TRAFFIC CONTROL PORTABLE TEMPORARY WOODEN SIGN SUPPORT	
APPROVED DECEMBER 2, 2021 Robert Limoges ROBERT LIMOGES, P.E. DIRECTOR, OTSM	ISSUED UNDER EI 21-028 619-004

GENERAL NOTES

1. THE TYPICAL DETAILS DEPICTED ON THE STANDARD SHEETS AND IN THE MUTCD, REFLECT THE MINIMUM REQUIREMENTS.
2. PROPOSED REVISIONS TO THE TRAFFIC CONTROL PLAN SHALL BE PROVIDED, IN WRITING, TO THE DOT ENGINEER FOR REVIEW AND APPROVAL BY THE REGIONAL DIRECTOR OR HIS/HER DESIGNEE FIVE (5) WORK DAYS PRIOR TO THE PLANNED IMPLEMENTATION OF SUCH PROPOSED REVISIONS, EXCEPT FOR CHANGES THAT ALTER THE SCOPE OF THE TRAFFIC CONTROL PLAN. SUCH CHANGES IN SCOPE MUST BE SUBMITTED TO THE ENGINEER FOR APPROVAL BY THE REGIONAL DIRECTOR OR HIS/HER DESIGNEE THIRTY (30) WORK DAYS PRIOR TO IMPLEMENTATION OF SUCH REVISIONS.
3. THE NAMES, ADDRESSES, AND TELEPHONE NUMBERS OF STAFF WHO ARE AUTHORIZED TO SECURE LABOR, MATERIALS, AND EQUIPMENT FOR EMERGENCY REPAIRS OUTSIDE NORMAL WORKING HOURS SHALL BE PROVIDED, IN WRITING, TO THE NYSDOT ENGINEER. THE ENGINEER WILL PROVIDE THE SUBMITTED INFORMATION TO REGIONAL MANAGEMENT, THE NEW YORK STATE POLICE, THE RESIDENT ENGINEER, AND THE LOCAL POLICE.
4. STANDARD SHEET 619-900 MAY BE USED FOR AN OFFSITE DETOUR SETUP FOR BOTH LONG-TERM AND SHORT-TERM WORK DURATIONS.
5. REGIONAL HIGH-VOLUME RESTRICTIONS SHALL BE FOLLOWED. CONSULT WITH DOT ENGINEER IF EXCEPTION NEEDED.
6. PLAN AHEAD TO AVOID CONFLICTING WORK ZONES. CHECK FOR CONSTRUCTION PROJECTS, CLOSURES, & RESTRICTIONS AT WWW.511NY.ORG, WWW.DOT.NY.GOV/PROJECTS, AND WITH NYSDOT ENGINEER.
7. WORK ZONE INCIDENTS SHALL BE DOCUMENTED AND REPORTED USING EITHER THE DEPARTMENT'S WORK ZONE INCIDENT FORM, OR THE CONSTRUCTION INCIDENT REPORTING SYSTEM, AS APPROPRIATE.
8. CONSIDER CLOSURE WIDTH AND THE ABILITY TO ACCOMMODATE WIDE LOAD VEHICLES BEFORE ESTABLISHING WORK ZONES.
9. IF THE WORK ZONE AFFECTS AN EXISTING ACCESSIBLE AND DETECTABLE PEDESTRIAN FACILITY, ACCESSIBILITY AND DETECTABILITY SHALL BE PROVIDED ALONG THE ALTERNATE ROUTE.

ACTIVITY AREA

1. A 500' MINIMUM LONGITUDINAL DISTANCE SHALL BE MAINTAINED BETWEEN CONSTRUCTION OPERATIONS ON ALTERNATE SIDES OF THE ROADWAY, UNLESS OTHERWISE APPROVED BY THE ENGINEER.
2. WHEN TWO OR MORE AREAS ARE ADJACENT, OVERLAP, OR ARE IN CLOSE PROXIMITY, THE CONTRACTOR SHALL ENSURE THERE ARE NO CONFLICTING SIGNS AND THAT LANE CONTINUITY IS MAINTAINED THROUGHOUT ALL WORK AREAS.

SIGNS

1. THE LOCATIONS OF THE SIGNS SHOWN ON THE WORK ZONE TRAFFIC CONTROL PLANS AND DETAILS MAY BE ADJUSTED BASED ON SIGHT DISTANCE AND OTHER CONSIDERATIONS. THE FINAL LOCATIONS OF SIGNS ARE SUBJECT TO APPROVAL OF THE ENGINEER.
2. FOR LONG TERM WORK DURATIONS, ANY EXISTING SIGNS, INCLUDING OVERHEAD SIGNS, WHICH CONFLICT WITH THE TEMPORARY TRAFFIC CONTROL SIGN LAYOUT SHALL BE COVERED, REMOVED, STORED OR RESET, AS APPROVED BY THE ENGINEER. ALL APPROPRIATE EXISTING SIGNS SHALL BE RESTORED TO THEIR ORIGINAL CONDITION AND/OR LOCATION UNLESS OTHERWISE REPLACED IN THIS CONTRACT.
3. SIGNS AT OR NEAR INTERSECTIONS SHALL BE PLACED SO THAT THEY DO NOT OBSTRUCT A MOTORIST'S LINE OF SIGHT.
4. SIGNS MOUNTED ON THE MEDIAN OF DIVIDED HIGHWAYS WHERE MEDIAN BARRIER IS IN PLACE MAY BE MOUNTED ON THE BARRIER WITH A SADDLE TYPE BRACKET OR OMITTED WITH THE APPROVAL OF THE DOT ENGINEER, LAYING THE SIGN DOWN IN A HORIZONTAL POSITION IS NOT PERMITTED.
5. THE DIMENSIONS OF WORK ZONE TRAFFIC CONTROL SIGNS ARE DESCRIBED IN THE MUTCD. ANY CHANGES TO THE DIMENSIONS SHALL BE APPROVED BY THE REGIONAL DIRECTOR OR BY HIS/HER DESIGNEE.
6. NYRP-12 SHALL BE USED IN PLACE OF NYRP-11 WHEN A REDUCED REGULATORY SPEED LIMIT SIGN IS AUTHORIZED.
7. RIGID AND FLEXIBLE "ROLL-UP" SIGNS MAY BE USED FOR MOBILE, SHORT DURATION AND SHORT-TERM STATIONARY WORK. RIGID SIGNS MUST BE MOUNTED AT LEAST 5 FEET ABOVE GRADE IF FREE WHERE THERE ARE PEDESTRIANS OR PARKED CARS. FLEXIBLE SIGNS SHALL BE MOUNTED AT LEAST ONE FOOT ABOVE GRADE. MESH SIGNS SHALL NOT BE USED. USE RETRO REFLECTORIZED RIGID SIGNS FOR NIGHTTIME WORK.

LANE WIDTHS

1. UNLESS AUTHORIZED BY THE ENGINEER, THE MINIMUM LANE WIDTHS FOR WORK ZONE TRAVEL LANES SHALL BE AS FOLLOWS: FREEWAYS AND/OR EXPRESSWAYS IS 11'. THE MINIMUM LANE WIDTH FOR ALL OTHER TYPES OF ROADWAYS IS 10'.
2. A WRITTEN NOTE SHALL BE PROVIDED TO THE ENGINEER, A MINIMUM OF 21 CALENDAR DAYS IN ADVANCE OF PERFORMING ANY WORK THAT RESULTS IN THE REDUCED WIDTH OF AN EXISTING ROADWAY, SO THAT THE ENGINEER MAY NOTIFY THE REGIONAL PERMIT ENGINEER IN A TIMELY MANNER.
3. IF THE WORK ZONE AFFECTS PEDESTRIANS, A MINIMUM PEDESTRIAN PATHWAY WIDTH OF 5 FEET SHALL BE MAINTAINED UNLESS OTHERWISE AUTHORIZED BY THE ENGINEER.
4. TEMPORARY BICYCLE ACCOMMODATIONS SHALL NOT BE LESS THAN WHAT CURRENTLY EXISTS UNLESS AUTHORIZED BY THE ENGINEER.

PROTECTIVE VEHICLES

1. PROTECTIVE VEHICLES ARE DIVIDED INTO 2 CATEGORIES BASED ON THE GROSS VEHICLE WEIGHT RATING:

   - PROTECTIVE VEHICLE LIGHT (PVL) SHALL HAVE A MINIMUM GVW OF 9,500 LBS. OR GREATER.

   - PROTECTIVE VEHICLE HEAVY (PVH) SHALL HAVE A MINIMUM GVW OF 22,000 LBS. OR GREATER.

2. IF THE PROTECTIVE VEHICLE ENCROACHES INTO THE TRAVEL LANE, OR IF IT REMAINS ENTIRELY ON THE SHOULDER OF ANY HIGH SPEED ROAD (45 MPH) IT SHALL BE EQUIPPED WITH A DOT-APPROVED TRUCK/TRAILER MOUNTED IMPACT ATTENUATOR (TMIA), SEE TABLE 611-01 ON SHEET 619-0116. BALLAST MAY BE USED TO BRING A LIGHTER VEHICLE UP TO THE INDICATED WEIGHT PROVIDED THE BALLAST IS SECURELY CONTAINED WITHIN AN ENCLOSED BODY OR OTHERWISE SECURELY FASTENED TO THE VEHICLE PURSUANT TO FEDERAL MOTOR CARRIER SAFETY ADMINISTRATION (FMCSA) CARGO SECUREMENT RULES, SUCH THAT:

   - THE BALLAST WILL NOT SEPARATE FROM THE VEHICLE UPON IMPACT AND

   - THE BALLAST WEIGHT WILL NOT EXCEED THE MANUFACTURER'S GROSS VEHICLE WEIGHT RATING (GVWR).

   - TRUCK/TRAILER MOUNTED IMPACT ATTENUATORS SHALL NOT BE MOUNTED/INSTALLED ON VEHICLES WITH A GROSS WEIGHT GVWR LESS THAN WHAT IS MINIMALLY REQUIRED BY THE MANUFACTURER OF THE TMIA.

3. WHEN A PROTECTIVE VEHICLE(S) IS USED BETWEEN THE WORK VEHICLE (CREW) OR HAZARD AND THE TRAFFIC IN A MOVING OPERATION IT IS REFERRED TO AS A SHADOW VEHICLE(S).
4. WHEN A PROTECTIVE VEHICLE(S) IS USED BETWEEN THE WORK VEHICLE (CREW) OR HAZARD AND THE TRAFFIC IN A STATIONARY OPERATION IT IS REFERRED TO AS A BARRIER VEHICLE(S).
5. WHEN A PROTECTIVE VEHICLE IS USED IN ADVANCE OF EITHER MOVING OR STATIONARY OPERATIONS TO DISPLAY SIGN MESSAGES IT IS REFERRED TO AS AN ADVANCE WARNING VEHICLE. WHEN SIGNS ARE MOUNTED ON AN ADVANCED WARNING VEHICLE, THEY SHALL NOT OBSTRUCT VISIBILITY OF ANY LIGHTS (TAILLIGHTS OR WARNING LIGHTS), OR SIDE-VIEW MIRRORS ON THE VEHICLE, OR TRUCK MOUNTED ARROW BOARD.
6. IN A MOVING OPERATION OR A STATIONARY OPERATION THAT OCCUPIES A LOCATION FOR UP TO 1 HOUR, THE OPERATOR SHALL REMAIN IN THE PROTECTIVE VEHICLE WITH THE SAFETY BELT AND HEADREST PROPERLY ADJUSTED, MAINTAIN VEHICLE SPACING, AND KEEP THE WHEELS ALIGNED WITH THE LANE STRIPING AND LANE TO MAINTAIN LANE DISCIPLINE AND TO STAY IN LANE IF STRUCK. THE PARKING BRAKE SHALL BE SET WHENEVER POSSIBLE. TWO-WAY RADIOS SHOULD BE USED TO COMMUNICATE BETWEEN THE OPERATOR AND THE WORK CREW.
7. IN A STATIONARY OPERATION THAT OCCUPIES A LOCATION FOR MORE THAN 1 HOUR, ONCE THE PROTECTIVE VEHICLE HAS BEEN APPROPRIATELY PLACED, IT SHOULD BE UNOCCUPIED. UNOCCUPIED VEHICLE SHALL BE POSITIONED PARALLEL TO TRAFFIC, PARKING BRAKE SET, PLACED IN 2ND GEAR (MANUAL TRANSMISSIONS) (ENGINE OFF) OR PARK / NEUTRAL (AUTOMATIC TRANSMISSIONS). THE FRONT WHEELS SHALL BE ALIGNED WITH THE LANE STRIPING AND LANE TO MAINTAIN LANE DISCIPLINE AND TO STAY IN LANE IF STRUCK.
8. NO WORK ACTIVITY, EQUIPMENT, VEHICLES AND/OR MATERIALS SHALL BE LOCATED BETWEEN THE PROTECTIVE VEHICLE AND THE ACTIVE WORK AREA (BULL AHEAD DISTANCE).
9. DIRECT VERBAL COMMUNICATION BETWEEN THE PROTECTIVE VEHICLES AND THE WORK VEHICLES / EQUIPMENT SHALL BE UTILIZED WHERE AVAILABLE.

CHANNELIZING DEVICES

1. WHERE POSSIBLE ALL CHANNELIZING AND GUIDING DEVICES ARE TO BE PLACED SO AS TO PROVIDE A MINIMUM 2' LATERAL CLEARANCE TO THE TRAVELED WAY.
2. A DROP-OFF OF GREATER THAN 24 INCHES WITHIN 10 FEET FROM THE EDGE OF THE TRAVELED WAY TO REMAIN AT THE END OF THE WORK SHIFT SHALL BE SEPARATED FROM TRAFFIC WITH POSITIVE BARRIER. FOR POSTED SPEED LIMIT OF 45 MPH AND LESS, A DROP-OFF OF GREATER THAN 24 INCHES WITHIN 10 FEET FROM THE EDGE OF THE TRAVELED WAY TO REMAIN AT THE END OF THE WORK SHIFT SHALL BE SEPARATED FROM TRAFFIC WITH DEVICES CONSISTING OF DRUMS, EXTRA TALL CONES, OR CHANNELIZING PANELS ONLY AT A MAXIMUM SPACING OF 20 FEET FOR SHORT DURATIONS NOT TO EXCEED ONE WORK SHIFT.
3. TEMPORARY POSITIVE BARRIER MAY BE SUBSTITUTED WITH DRUM CHANNELIZING DEVICES, IN SOME CIRCUMSTANCES, WITH APPROVAL OF THE REGIONAL TRAFFIC ENGINEER BASED ON GUIDANCE FOUND IN THE HIGHWAY DESIGN MANUAL AND ENGINEERING JUDGEMENT.

PUBLIC ACCESS

1. PROPERTY OWNERS WHOSE DRIVEWAYS WILL BE MADE INACCESSIBLE SHALL BE NOTIFIED AT LEAST 24 HOURS PRIOR TO RESTRICTING USE OF THE DRIVEWAY. FOR MULTIPLE ACCESS PROPERTIES, AT LEAST ONE DRIVEWAY SHALL BE OPEN AT ALL TIMES. ACCESS SHALL BE RESTORED TO ALL DRIVEWAYS AS SOON AS POSSIBLE.
2. SUITABLE RAMPS SHALL BE INSTALLED TO MAINTAIN SMOOTH TRANSITIONS FROM RESIDENTIAL AND COMMERCIAL DRIVEWAYS TO AND FROM THE WORK AREA.

LANE CLOSURES

1. LANE CLOSURES SHALL BE LOCATED TO PROVIDE OPTIMUM VISIBILITY, I.E. BEFORE CURVES AND CRESTS, TO THE EXTENT CONDITIONS PERMIT.
2. THE ENGINEER MAY REQUIRE THAT ALL LANES BE RE-OPENED AT ANY TIME IF THE ROUTE IS NEEDED FOR EMERGENCY PURPOSES. THIS COULD INCLUDE INCIDENTS AT LOCATIONS OUTSIDE THE CONTRACT LIMITS.
3. EACH ARROW PANEL SHALL BE VISIBLE 1500 FEET IN ADVANCE FROM ANY POINT WITHIN THE ROADWAY.

TOLERANCE NOTE

1. ALL DIMENSIONS ON ANY 619 STANDARD SHEET ARE NOMINAL.

   - WHEN A DECIMAL POINT WITH SIGNIFICANT DIGITS(S) TO THE RIGHT OF IT IS/ARE PRESENT-TOLERANCE FOR EACH DIMENSION IS ONE HALF OF THE LAST SIGNIFICANT DIGIT IN THE UNITS SHOWN. (e.g. 1.0" IS 0.95" & 1.05" IS 0.095").

   - OTHERWISE, TOLERANCE FOR EACH DIMENSION IS THE LESSER OF 10% OF THE NOMINAL DIMENSION SHOWN OR 6" (e.g. TOLERANCE FOR 3' IS 3.6" & TOLERANCE FOR 10' IS 6").

2. TOLERANCE ARE NOT CUMULATIVE. ABOVE DOES NOT APPLY WHEN ANY RANGE, MAXIMUM OR MINIMUM DIMENSION OR A CONTEXT SPECIFIC TOLERANCE IS SPECIFIED.

NEW YORK STATE OF OPPORTUNITY.	Department of Transportation
U.S. CUSTOMARY STANDARD SHEET	
WORK ZONE TRAFFIC CONTROL GENERAL NOTES (SHEET 1 OF 2)	
ERRATA 3 EFF, 05/01/24 ISSUED WITH EB 24-007 ERRATA 2 EFF, 09/01/23 ISSUED WITH EB 23-016 ERRATA 1 EFF, 05/01/23 ISSUED WITH EB 22-033	APPROVED DECEMBER 21, 2022 Robert Limoges ROBERT LIMOGES, P.E. DIRECTOR, OTSM
	ISSUED UNDER EI 22-033 619-010

WORK DURATION DEFINITIONS

1. THERE ARE MAINLY FIVE WORK DURATIONS:
   - A. LONG-TERM IS STATIONARY WORK THAT OCCUPIES A LOCATION MORE THAN 3 CONSECUTIVE DAYS.
   - B. INTERMEDIATE-TERM IS STATIONARY WORK THAT OCCUPIES A LOCATION MORE THAN ONE DAYLIGHT PERIOD UP TO 3 CONSECUTIVE DAYS, OR NIGHTTIME WORK LASTING MORE THAN 1 HOUR.
   - C. SHORT-TERM IS STATIONARY DAYTIME WORK THAT OCCUPIES A LOCATION FOR MORE THAN 1 HOUR WITHIN A SINGLE DAYLIGHT PERIOD.
   - D. SHORT DURATION IS WORK THAT OCCUPIES A LOCATION UP TO 1 HOUR. IT CAN BE PERFORMED DURING THE DAYTIME OR AT NIGHT IN ACCORDANCE WITH NOTES N1 TO N11 NOTES ON NIGHTTIME WORK.
   - E. MOBILE IS WORK THAT MOVES INTERMITTENTLY OR CONTINUOUSLY WHERE THE WORK AT ANY SPECIFIC LOCATION COMPLETES WITHIN 15 MINUTES. IT IS USED FOR VEHICLE BASED OPERATIONS AND DOES NOT INVOLVE WORKERS ON FOOT. IT CAN BE PERFORMED DURING THE DAYTIME OR AT NIGHT IN ACCORDANCE WITH NOTES N1 TO N10 NOTES ON NIGHTTIME WORK.
2. SPECIAL OPERATIONS ARE WORK OPERATIONS THAT DO NOT FIT INTO ONE OF THE ABOVE FIVE CATEGORIES. SPECIAL OPERATIONS INCLUDE:
   - A. STOP AND GO OPERATIONS - WORK THAT COMPLETES WITHIN 5 MINUTES AND ALLOWS WORKERS ON FOOT.
   - B. OTHER OPERATIONS INCLUDING MOWING, MULCHING/HERBICIDE OPERATIONS, TEMPORARY ROAD/INTERSECTION CLOSURES, ETC.

ROADWAY TYPE DEFINITIONS

1. FREEWAY:
   - A. INTERSTATE; INTERREGIONAL HIGH-SPEED, HIGH-VOLUME, DIVIDED FACILITIES WITH COMPLETE CONTROL OF ACCESS.
   - B. PARKWAY; DIVIDED HIGHWAYS FOR NON-COMMERCIAL TRAFFIC WITH FULL CONTROL OF ACCESS, GRADE PARKWAY SEPARATIONS, INTERCHANGES, AND OCCASIONAL AT-GRADE INTERSECTIONS. PARKWAYS ARE DESIGNATED BY L.W.
2. EXPRESSWAY; DIVIDED HIGHWAYS FOR THROUGH TRAFFIC WITH FULL OR PARTIAL CONTROL OF ACCESS AND GENERALLY WITH GRADE SEPARATIONS AT MAJOR CROSSROADS. ALL FREEWAY STANDARD SHEETS ARE APPLICABLE TO EXPRESSWAY.
3. NON-FREEWAY:
   - A. MULTILANE DIVIDED HIGHWAY
   - B. MULTILANE UNDIVIDED HIGHWAY
   - C. TWO-LANE TWO-WAY ROADWAY

ALL NON-FREEWAYS CAN BE EITHER URBAN OR RURAL:

URBAN; MEETS MORE THAN 1 OF THE FOLLOWING CRITERIA:
- HIGH DENSITY DEVELOPMENT
- ON-STREET PARKING
- CLOSELY SPACED INTERSECTIONS
- MULTI-STORY AND LOW-TO MEDIUM-RISE STRUCTURES FOR RESIDENTIAL, COMMERCIAL AND EDUCATIONAL USES; STRUCTURES THAT ACCOMMODATE MIXED USES; COMMERCIAL, RESIDENTIAL, AND PARKING
- LIGHT INDUSTRIAL, AND SOMETIMES HEAVY INDUSTRIAL, LAND USE
- PROMINENT DESTINATIONS WITH SPECIALIZED STRUCTURES, E.G., LARGE THEATERS, SPORTS FACILITIES OR CONFERENCE CENTERS
- HIGH LEVELS OF PEDESTRIAN AND BICYCLIST ACTIVITY, WITH NEARLY CONTINUOUS SIDEWALKS AND MARKED CROSSWALKS
- HIGHER DENSITY OF TRANSIT STOPS AND ROUTES
- NUMEROUS DENSITIES GREATER THAN 25 DRIVEWAYS/MILE ON EACH SIDE OF THE ROAD
- MINOR COMMERCIAL DRIVEWAY DENSITIES OF 10 DRIVEWAYS/MILE OR GREATER
- MAJOR COMMERCIAL DRIVEWAYS
- HIGH DENSITY OF CROSS STREETS

RURAL; DOES NOT MEET MORE THAN ONE OF THE ABOVE CRITERIA.

NOTES FOR NIGHTTIME OPERATIONS:

N1. WORK OCCURRING AFTER SUNSET AND BEFORE SUNRISE WILL BE CONSIDERED NIGHTTIME OPERATIONS.

N2. ALL SIGNS, STOP/SLOW PADDLES AND RED FLAGS USED TO WARN/ALERT/CONTROL TRAFFIC SHALL BE RETROREFLECTIVE.

N3. ALL WORKERS INVOLVED SHALL WEAR PROTECTIVE HELMETS AND NIGHTTIME APPAREL IN ACCORDANCE WITH §1.07-OSA. HIGH VISIBILITY APPAREL AT ALL TIMES.

N4. VEHICLES OPERATING ON THE PAVEMENT OF A CLOSED ROADWAY OR TRAVEL LANE SHALL DISPLAY ROTATING AMBER BEACONS OR FLASHING LED BEACONS AT ALL TIMES.

N5. LEVEL I ILLUMINATION SHALL BE PROVIDED NEAR THE BEGINNING OF LANE CLOSURE TAPERS AND AT ROAD CLOSURES, INCLUDING THE SETUP AND REMOVAL OF THE CLOSURE TAPERS.

N6. LEVEL II ILLUMINATION SHALL BE PROVIDED FOR FLAGGING STATIONS, ASPHALT PAVING, MILLING, AND CONCRETE PLACEMENT AND/OR REMOVAL OPERATIONS, INCLUDING BRIDGE DECKS, 50 FEET AHEAD OF AND 100 FEET BEHIND A PAVING OR MILLING MACHINE.

N7. LEVEL III ILLUMINATION SHALL BE PROVIDED FOR PAVEMENT OR STRUCTURAL CRACK FILLING, JOINT SEALING, PATCHING, AND OTHER SIMILAR REPAIRS. INSTALLATION OF SIGNAL EQUIPMENT, OTHER ELECTRICAL OR LIGHTING EQUIPMENT, AND OTHER TASKS INVOLVING FINE DETAILS OR INTRICATE PARTS AND EQUIPMENT.

N8. ALL LIGHTING SHALL BE DESIGNED, INSTALLED, AND OPERATED TO AVOID GLARE THAT AFFECTS TRAFFIC ON THE ROADWAY OR THAT CAUSES ANNOYANCE OR DISCOMFORT FOR RESIDENCES ADJOINING THE ROADWAY.

N9. PRIOR TO THE START OF NIGHTTIME OPERATIONS, A WRITTEN NIGHTTIME OPERATIONS AND LIGHTING PLAN IS REQUIRED FOR APPROVAL FROM THE DOT ENGINEER.

N10. SEE STANDARD SPECIFICATIONS §619 FOR ADDITIONAL REQUIREMENTS AND CONSIDERATIONS. REFER TO SECTION 619-3.18 FOR BALLOON LIGHTING REQUIREMENTS.

N11. FLAGGERS SHALL USE A FLASHLIGHT WITH RED GLOW CONE/RED LED BATON FOR FLAGGING IN NON-ILLUMINATED FLAGGER STATIONS DURING NIGHTTIME OPERATIONS.

WORK ZONE TRAFFIC CONTROL LEGEND	
SYMBOL	DESCRIPTION
	ARROW PANEL
	ARROW PANEL, CAUTION MODE
	ARROW PANEL TRAILER OR SUPPORT
	CHANGEABLE MESSAGE SIGN (PVMS)
	CHANNELIZING DEVICE
	CONE
	CRASH CUSHION/TEMPORARY IMPACT ATTENUATOR
	DIRECTION OF TEMPORARY TRAFFIC DETOUR
	DIRECTION OF TRAFFIC
	AUTOMATED FLAGGER ASSISTANCE DEVICE WITH OPERATOR
	FLAGGER
	FLAG TREE
	LUMINAIRE
	MOWER
	PARKWAY GRASS SHOULDER
	PAVEMENT MARKINGS THAT SHALL BE REMOVED FOR A LONG TERM PROJECT
PVMS	PORTABLE VARIABLE MESSAGE SIGN
	ORANGE FLAGS (MIN. 18" X 18")
	TRAILER FOR ARROW PANEL OR PORTABLE VARIABLE MESSAGE SIGN (PVMS)

WORK ZONE TRAFFIC CONTROL LEGEND	
SYMBOL	DESCRIPTION
	SIGN, TEMPORARY
	SPOTTER
	TEMPORARY POSITIVE BARRIER
	TEMPORARY POSITIVE BARRIER WITH WARNING LIGHTS
	TEMPORARY TRAFFIC SIGNAL HEAD
	TYPE III BARRICADE
	WARNING LIGHTS
	WORK AREA
	WORK VEHICLE
	WORK VEHICLE (MULCHING/HERBICIDE OPERATION)
	WORK VEHICLE (PAVEMENT MARKING)
	WORK VEHICLE (SIGNAL WORK)
PVL	PROTECTIVE VEHICLE
PVL	PROTECTIVE VEHICLE LIGHT
PVH	PROTECTIVE VEHICLE HEAVY
	TRUCK/TRAILER MOUNTED IMPACT ATTENUATOR (TMIA)

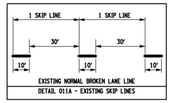

EXISTING NORMAL BROKEN LANE LINE
DETAIL 011A - EXISTING SKIP LINES

NEW YORK STATE OF OPPORTUNITY.	Department of Transportation
U.S. CUSTOMARY STANDARD SHEET	
WORK ZONE TRAFFIC CONTROL GENERAL NOTES (SHEET 2 OF 2)	
ERRATA 1 eff, 09/01/23 ISSUED WITH EB 23-016	APPROVED DECEMBER 21, 2022 Robert Limoges ROBERT LIMOGES, P.E. DIRECTOR, OTSM
	ISSUED UNDER EI 22-033 619-010

NEW YORK STATE OF OPPORTUNITY.	Department of Transportation
U.S. CUSTOMARY STANDARD SHEET	
WORK ZONE TRAFFIC CONTROL GENERAL TABLES AND LEGEND (SHEET 1 OF 2)	
ERRATA 2 EFF, 09/01/23 ISSUED WITH EB 23-016 ERRATA 1 EFF, 05/01/2023 ISSUED WITH EB 22-033	APPROVED DECEMBER 21, 2022 Robert Limoges ROBERT LIMOGES, P.E. DIRECTOR, OTSM
	ISSUED UNDER EI 22-033 619-011

UDIG·NY
SAFE DIGGING STARTS HERE

TEED ENGINEERING, PLLC
NYSDOE COA # 0021016
UNTIL 10/31/2026

SCAN HERE

PROFESSIONAL CERTIFICATION:

STATE OF NEW YORK · JAMES W. TEED, JR. · 094633 · LICENSED PROFESSIONAL ENGINEER

JAMES W. TEED, JR.
094633

WARNING: IT IS A VIOLATION OF NEW YORK STATE EDUCATION LAW, TITLE VII, ARTICLE 145, SECTION 7209 FOR ANY PERSON, UNLESS HE OR SHE IS ACTING UNDER THE DIRECTION OF A LICENSED PROFESSIONAL ENGINEER OR LAND SURVEYOR, TO ALTER AN ITEM IN ANY WAY. IF AN ITEM BEARING THE SEAL OF AN ENGINEER OR LAND SURVEYOR IS ALTERED, THE ALTERING ENGINEER OR LAND SURVEYOR SHALL AFFIX TO THE ITEM HIS OR HER SEAL AND THE NOTATION "ALTERED BY" FOLLOWED BY HIS OR HER SIGNATURE AND THE DATE OF SUCH ALTERATION, AND A SPECIFIC DESCRIPTION OF THE ALTERATION.

TEED ENGINEERING
CIVIL DESIGN PROFESSIONAL

TEED ENGINEERING, PLLC
55 MANSION STREET #535
POUGHKEEPSIE, NY 12601
PHONE: (845) 418-5461
EMAIL: JIM@TEEDENGINEERING.COM

MARK	#	DESCRIPTION	DATE
	4	.	.
	3	.	.
	2	.	.
	1	INITIAL SUBMISSION	07/29/2025

SHEET TITLE:

MAINTENANCE AND PROTECTION OF TRAFFIC

PROJECT NAME AND ADDRESS:

Y & S GROUP NY LLC
17 S. HAMILTON STREET
POUGHKEEPSIE, NY 12601

TAX MAP ID.: 131300-6162-78-166012-0000

SCALE:	PROJECT NO.:
AS SHOWN	2505003
SHEET NO.: 7 OF 9	SHEET ID.: CU521

THIS DRAWING IS AN INSTRUMENT OF SERVICE AND THE PROPERTY OF TEED ENGINEERING, PLLC, AND SHALL REMAIN THEIR PROPERTY. THE USE OF THIS DRAWING SHALL BE RESTRICTED TO THE ORIGINAL SITE FOR WHICH IT IS PREPARED AND PUBLICATION THEREOF IS EXPRESSLY LIMITED TO SUCH USE.

DRAWING REFERENCE: 2505003CU101_C.DWG
LAST PLOTTED BY: TEED ENGINEERING PLLC | 7/28/2025 12:35 PM

TABLE 011-01: PROTECTIVE VEHICLE REQUIREMENTS[A,B]

CLOSURE TYPE	DURATION	MOBILE OPERATION AND STOP & GO				SHORT DURATION OPERATION				SHORT TERM OPERATION				INTERMEDIATE TERM OPERATION				LONG TERM OPERATION			
	ROAD TYPE & SPEED	FREEWAY	NON-FREEWAY			FREEWAY	NON-FREEWAY			FREEWAY	NON-FREEWAY			FREEWAY	NON-FREEWAY			FREEWAY	NON-FREEWAY		
			≥ 45 MPH	35 - 40 MPH	≤ 30 MPH		≥ 45 MPH	35 - 40 MPH	≤ 30 MPH		≥ 45 MPH	35 - 40 MPH	≤ 30 MPH		≥ 45 MPH	35 - 40 MPH	≤ 30 MPH		≥ 45 MPH	35 - 40 MPH	≤ 30 MPH
	EXPOSURE CONDITIONS (SEE NOTE 1)																				
LANE CLOSURE OR ENCROACHMENT	WORKERS ON FOOT OR WORK VEHICLE EXPOSED TO TRAFFIC	PVH+TMA	PVH+TMA	PVL+TMA	PVL	PVH+TMA	PVH+TMA	PVL+TMA	PVL	PVH+TMA	PVH+TMA	PVL+TMA	PVL	PVH+TMA	PVH+TMA	PVL+TMA	SEE NOTE 2	PVH+TMA	PVH+TMA	PVL+TMA	SEE NOTE 2
	=NO WORKERS ON FOOT =NO WORK VEHICLE EXPOSED TO TRAFFIC =OTHER HAZARDS EXPOSED (E.G. EQUIPMENT, MATERIAL S)					PVH+TMA	PVH+TMA	PVL	PVL	PVH+TMA	PVH+TMA	PVL	SEE NOTE 2	PVH+TMA	PVH+TMA	SEE NOTE 2	SEE NOTE 2	PVH+TMA	PVH+TMA	SEE NOTE 2	SEE NOTE 2
SHOULDER CLOSURE OR ENCROACHMENT	WORKERS ON FOOT OR WORK VEHICLE EXPOSED TO TRAFFIC	PVH+TMA	PVH+TMA	PVL+TMA	PVL	PVH+TMA	PVH+TMA	PVL	PVL	PVH+TMA	PVH+TMA	PVL	PVL	PVH+TMA	PVH+TMA	SEE NOTE 2	SEE NOTE 2	PVH+TMA	PVH+TMA	SEE NOTE 2	SEE NOTE 2
	=NO WORKERS ON FOOT =NO WORK VEHICLE EXPOSED TO TRAFFIC =OTHER HAZARDS EXPOSED (E.G. EQUIPMENT, MATERIAL S, EXCAVATION)					PVH+TMA	PVH+TMA	PVL	PVL	PVH+TMA	PVH+TMA	PVL	SEE NOTE 2	PVH+TMA	SEE NOTE 3	SEE NOTE 2	SEE NOTE 2	PVH+TMA	SEE NOTE 3	SEE NOTE 2	SEE NOTE 2

LEGEND
PVL - PROTECTIVE VEHICLE LIGHT (MINIMUM GROSS WEIGHT 9,500 LBS, OR GREATER) (SEE NOTE 5)
PVH - PROTECTIVE VEHICLE HEAVY (MINIMUM GROSS WEIGHT 22,000 LBS, OR GREATER)
TMA - TRUCK/TRAILER MOUNTED IMPACT ATTENUATOR

A. THESE PROTECTIVE VEHICLE REQUIREMENTS ARE NOT APPLICABLE TO PAVING AND MILLING OPERATIONS. A STANDARD BUFFER SPACE SHALL BE PROVIDED FOR THESE OPERATIONS IN ACCORDANCE WITH TABLE 011-03.

B. THESE PROTECTIVE VEHICLE REQUIREMENTS ARE NOT APPLICABLE TO FLAGGING OPERATIONS. PROTECTIVE VEHICLES WITH APPROPRIATE ROLL AHEAD DISTANCE MAY BE USED IN ADVANCE OF THE WORK AREA IF DEEMED NECESSARY BY THE DOT ENGINEER AND THEIR DESIGNEE.

NOTES
1. THE EXPOSURE CONDITIONS ASSUME THERE IS NO POSITIVE PROTECTION PRESENT.
2. EITHER A PROTECTIVE LIGHT (PVL) OR THE STANDARD BUFFER SPACE (SEE TABLE 011-03 SHALL BE PROVIDED.
3. EITHER A PROTECTIVE VEHICLE HEAVY (PVH) OR THE STANDARD BUFFER SPACE (SEE TABLE 011-03) SHALL BE PROVIDED.
4. TRUCK/TRAILER MOUNTED IMPACT ATTENUATORS (TMAH) SHALL NOT BE MOUNTED/INSTALLED ON VEHICLES WITH A GROSS VEHICLE WEIGHT (GVW) LESS THAN WHAT IS MINIMALLY REQUIRED BY THE MANUFACTURER OF THE TMA.
5. THE USE OF A PROTECTIVE VEHICLE LIGHT (PVL) AS A SHADOW VEHICLE IS LIMITED TO NON-FREEWAY ROADWAYS WHERE THE POSTED SPEED LIMIT IS ≤ 40 MPH UNLESS OTHERWISE AUTHORIZED BY THE ENGINEER.

TABLE 011-02: TAPER LENGTHS & NUMBER OF CONES CHART

PRECONSTRUCTION POSTED SPEED LIMIT (MPH)	TAPER LENGTH: 0.67L* OF SKIP LINES/ * OF CHANNELIZING DEVICES									SHOULDER TAPER LENGTH: 0.33L* OF SKIP LINES/ * OF CHANNELIZING DEVICES					
	LATERAL SHIFT OF TRAFFIC FLOW PATH (FT.)									FOR SHOULDER WIDTH					
	4	5	6	7	8	9	10	11	12	≤ 4 FT.	5 - 7 FT.	8 FT.	9 FT.	10 FT.	11 FT.	12 FT.
25	40/1/2	80/2/3	80/2/3	80/2/3	80/2/3	120/3/4	120/3/4	120/3/4	120/3/4	40/1/2	40/1/2	40/1/2	40/1/2	40/1/2	40/1/2	40/1/2
30	80/2/3	80/2/3	80/2/3	120/3/4	120/3/4	160/4/5	160/4/5	160/4/5	200/5/6	40/1/2	40/1/2	40/1/2	40/1/2	80/2/3	80/2/3	80/2/3
35	80/2/3	120/3/4	120/3/4	160/4/5	160/4/5	200/5/6	200/5/6	240/6/7	240/6/7	40/1/2	40/1/2	80/2/3	80/2/3	80/2/3	80/2/3	80/2/3
40	120/3/4	160/4/5	160/4/5	200/5/6	240/6/7	240/6/7	280/7/8	320/8/9	320/8/9	40/1/2	80/2/3	80/2/3	80/2/3	120/3/4	120/3/4	120/3/4
45	200/5/6	240/6/7	280/7/8	320/8/9	360/9/10	400/10/11	440/11/12	520/13/14	560/14/15	80/2/3	80/2/3	120/3/4	120/3/4	120/3/4	120/3/4	160/4/5
50	200/5/6	240/6/7	320/8/9	360/9/10	400/10/11	440/11/12	520/13/14	560/14/15	600/15/16	80/2/3	120/3/4	160/4/5	160/4/5	160/4/5	160/4/5	160/4/5
55	240/6/7	280/7/8	320/8/9	400/10/11	440/11/12	520/13/14	560/14/15	600/15/16	680/17/18	80/2/3	120/3/4	160/4/5	160/4/5	160/4/5	200/5/6	200/5/6
60	240/6/7	320/8/9	360/9/10	440/11/12	480/12/13	560/14/15	600/15/16	680/17/18	720/18/19	80/2/3	120/3/4	160/4/5	200/5/6	200/5/6	240/6/7	240/6/7
65	280/7/8	320/8/9	400/10/11	480/12/13	520/13/14	600/15/16	640/16/17	720/18/19	800/19/20	80/2/3	160/4/5	200/5/6	240/6/7	240/6/7	280/7/8	280/7/8

* THIS TABLE WAS CREATED WITH REFERENCE TO MUTCD TABLE 6H-4.
** THE NUMBER OF CHANNELIZING DEVICES SHOWN IS CALCULATED BASED ON A 40FT DEVICE SPACING. THE NUMBER OF CHANNELIZING DEVICES CAN BE ADJUSTED AS NECESSARY.

TABLE 011-03 LONGITUDINAL BUFFER SPACE

PRECONSTRUCTION POSTED SPEED LIMIT (MPH)	DISTANCE BTJ/ * OF SKIP LINES
25	155 / 4
30	200 / 5
35	250 / 6
40	305 / 8
45	360 / 9
50	425 / 11
55	495 / 13
65	645 / 16

* THIS TABLE IS THE SAME AS MUTCD TABLE 6C-2.

TABLE 011-04: ROLL AHEAD DISTANCE FOR PROTECTIVE VEHICLES

PRECONSTRUCTION POSTED SPEED LIMIT (MPH)	ROLL AHEAD DISTANCE BTJ/* OF SKIP LINES FOR VEHICLES				
	PROTECTIVE VEHICLES WEIGHING 9,500 TO 21,999 LBS. GVW			PROTECTIVE VEHICLES WEIGHING 22,000 LBS. OR GREATER GVW	
	STATIONARY OPERATION	MOVING OPERATION (15 MPH MAX.)		STATIONARY OPERATION	MOVING OPERATION (15 MPH MAX.)
≥ 60	200/5	240/6	160/4	200/5	
45 - 55	160/4	200/5	120/3	160/4	
≤ 40	120/3	120/3	80/2	120/3	

TABLE 011-05 FLARE RATES FOR POSITIVE BARRIER

TYPE OF POSITIVE BARRIER	POSTED SPEED LIMIT				
	30 MPH	40 MPH	50 MPH	55 MPH	65 MPH
TEMPORARY POSITIVE BARRIER	8:1	11:1	14:1	16:1	20:1
BOX BEAM OR HEAVY POST CORRUGATED BEAM	7:1	9:1	11:1	12:1	15:1

TABLE 011-06 ADVANCE WARNING SIGN SPACING

ROAD TYPE	DISTANCE BETWEEN SIGNS			SIGN LEGEND	
	A (FT.)	B (FT.)	C (FT.)	XX	YY
URBAN (≤ 30 MPH)	100	100	100	AHEAD	AHEAD
URBAN (35-40 MPH)	200	200	200	AHEAD	AHEAD
URBAN (≥ 45 MPH)	350	350	350	1000 FT.	AHEAD
RURAL	500	500	500	1500 FT.	1000 FT.
FREEWAY	1000	1500	2640	1 MILE	½ MILE

* PRECONSTRUCTION POSTED SPEED LIMIT.
** THIS TABLE IS THE SAME AS MUTCD TABLE NYSH-3.

TABLE 011-07 TAPER LENGTH FOR TEMPORARY TRAFFIC CONTROL ZONES

TYPE OF TAPER	TAPER LENGTH (L)
MERGING TAPER	L
SHIFTING TAPER	L/2
SHOULDER TAPER	L/3
ONE-LANE, TWO-WAY TRAFFIC TAPER	50 FT. MIN -100 FT. MAX
DOWNSTREAM TAPER	50 FT. MIN -100 FT. MAX

* THIS TABLE IS THE SAME AS MUTCD TABLE 6C-3.

ERRATA 2 EFF. 09/01/23
ISSUED WITH EB 23-016

ERRATA 1 EFF. 05/01/2023
ISSUED WITH EB 22-033

NEW YORK STATE OF OPPORTUNITY. Department of Transportation

U.S. CUSTOMARY STANDARD SHEET

WORK ZONE TRAFFIC CONTROL GENERAL TABLES AND LEGEND (SHEET 2 OF 2)

APPROVED DECEMBER 21, 2022	ISSUED UNDER EI 22-033
Robert Limoges ROBERT LIMOGES, P.E. DIRECTOR, OTSM	619-011

WORK ZONE TRAFFIC CONTROL SIGN TABLE

SIGN	SIGN DESIGNATION	COLOR CODE	NON-FREEWAY	EXPRESSWAY	FREEWAY
EXIT	ES-1	C	--------	72"X60"	72"X60"
REST AREA XXX FT	G20-1	A	36"X18"	48"X24"	48"X24"
SERVICES XXX FT	G20-2	A	36"X18"	48"X24"	48"X24"
TRUCK PARKING XXX FT	G20-4	A	36"X18"	--------	--------
GAS FOOD LODGING	G20-5aP	A	24"X18"	36"X24"	36"X24"
22 22	M1-1	G	1 OR 2 DIGITS 24"X24"	36"X36"	36"X36"
495	M1-1†	G	3 DIGITS 30"X24"	45"X36"	45"X36"
X XX	M1-4	B	1 OR 2 DIGITS 24"X24"	36"X36"	36"X36"
XXX	M1-4†	B	3 DIGITS 30"X24"	45"X36"	45"X36"
NORTH	M3-1	SEE NOTE 3	24"X12"	36"X18"	36"X18"
EAST	M3-2				
SOUTH	M3-3				
WEST	M3-4				
BEGIN	M4-8	A	24"X18"	36"X18"	36"X18"
END	M4-8a	A	24"X18"	24"X18"	24"X18"
DETOUR DETOUR	M4-9 M4-9L M4-9R	A	30"X24"	48"X36"	48"X36"
UPS & DETOUR	M4-9a	A	30"X24"	30"X24"	--------
UPS & DETOUR	M4-9aL	A	30"X24"	30"X24"	--------
UPS DETOUR	M4-9b	A	30"X24"	30"X24"	--------
UPS DETOUR	M4-9c	A	30"X24"	30"X24"	--------
DETOUR	M4-10L	A	48"X18"	48"X18"	48"X18"
DETOUR	M4-10R				
	M5-1	SEE NOTE 3	21"X15"	30"X21"	30"X21"
	M5-2				
	M6-1	SEE NOTE 3	21"X15"	30"X21"	30"X21"
	M6-2				
	M6-3				
	M6-4				
XX XX	NYM3-1	B	24"X24"	36"X36"	36"X36"
XXX	NYM3-2	B	30"X24"	45"X36"	45"X36"
XXX	NYM3-3	B	30"X24"	45"X36"	45"X36"

WORK ZONE TRAFFIC CONTROL SIGN TABLE

SIGN	SIGN DESIGNATION	COLOR CODE	NON-FREEWAY	EXPRESSWAY	FREEWAY
LOOK ALERTS FOR SIGNS AHEAD FOR UPCOMING CHANGES	NYR9-11	B	24"X42"	48"X84"	48"X84"
TWO SIGNALS IN ADVANCE OF WORK ZONE	NYR9-12	B	24"X36"	36"X54"	48"X72"
ROAD CLOSED	NYR14-17	A	36"X36"	48"X48"	48"X48"
WEST	NYR9-30	A	48"X24"	48"X24"	48"X24"
BEAT IN LANE	NYR9-31	A	48"X24"	48"X24"	48"X24"
SO-BE-IT PLACE	NYR9-32	A	48"X24"	48"X24"	48"X24"
LANES	NYR9-33	A	48"X24"	48"X24"	48"X24"
STOP	R1-1	D	30"X30"	30"X30"	48"X48"
PASSED SIGN XXX	R2-1	B	24"X30" OR 30"X30" (SEE NOTE 3)	30"X48"	36"X48"
SLO DOWN AHEAD	R2-11	B	24"X30"	30"X48"	36"X48"
SLO DOWN ROAD AHEAD	R2-12	B	24"X36"	36"X54"	36"X54"
DO PASS	R4-1	B	24"X30"	30"X48"	30"X48"
DO PASS	R4-7	B	24"X30"	30"X48"	30"X48"
	R4-7c NARROW	B	18"X30"	--------	--------
	R4-8	B	24"X30"	30"X48"	36"X48"
	R4-8c NARROW	B	18"X30"	--------	--------
BEAT IN LINE	R4-9	B	24"X30"	30"X48"	30"X48"
	R5-1	E	36"X36"	36"X36"	48"X48"
	R8-3	E	24"X24"	36"X36"	48"X48"
	R9-8	B	36"X18"	36"X18"	--------
	R9-9	B	24"X12"	24"X12"	--------
	R9-10	B	24"X12"	24"X12"	--------
	R9-10L R9-10R	B	24"X12"	24"X12"	--------
	R9-11L R9-11R	B	24"X18"	24"X18"	--------
	R9-11aL R9-11aR	B	24"X12"	24"X12"	--------
STOP HERE ON RED	R10-6	B	24"X36"	24"X36"	--------

WORK ZONE TRAFFIC CONTROL SIGN TABLE

SIGN	SIGN DESIGNATION	COLOR CODE	NON-FREEWAY	EXPRESSWAY	FREEWAY
ROAD CLOSED	R11-2	B	48"X30"	48"X30"	48"X30"
BRIDGE CLOSED					
BRIDGE OUT	R11-2 MOD.)				
ROAD CLOSED LOCAL TRAFFIC ONLY	R11-3a	B	60"X30"	60"X30"	--------
	W1-6L W1-6R	A	36"X36"	48"X48"	48"X48"
	W1-8L W1-8R	A	36"X36"	48"X48"	48"X48"
	W1-4aL W1-4aR	A	36"X36"	48"X48"	48"X48"
	W1-4bL W1-4bR	A	36"X36"	48"X48"	48"X48"
	W1-6L	A	48"X24"	60"X30"	60"X30"
	W1-6R	A			
	W1-8L	A (NO BORDER)	18"X24"	36"X36"	30"X36"
	W1-8R	A (NO BORDER)			
	W3-1	A[4]	36"X36"	48"X48"	48"X48"
	W3-2	A[4]	36"X36"	48"X48"	48"X48"
	W3-3	A[4]	36"X36"	48"X48"	48"X48"
	W3-4	A	36"X36"	48"X48"	48"X48"
	W3-5	A[4]	36"X36"	48"X48"	48"X48"
	W4-1L W4-1R	A	36"X36"	48"X48"	48"X48"
	W4-2L W4-2R	A	36"X36"	48"X48"	48"X48"

WORK ZONE TRAFFIC CONTROL SIGN TABLE

SIGN	SIGN DESIGNATION	COLOR CODE	NON-FREEWAY	EXPRESSWAY	FREEWAY
SPEED LIMIT XX	NYR3-1	A	36"X36"	48"X48"	48"X48"
ROAD WORK	G20-5aP	GF.12	24"X18"	36"X24"	36"X24"
EXIT OPEN	ES-2	GF.28	48"X36"	48"X36"	48"X36"
EXIT CLOSED	ES-2a	GF.28	48"X36"	48"X36"	48"X36"

COLOR CODE LEGEND

CODE	DESCRIPTION
A	BLACK LEGEND AND BORDER ON AN ORANGE BACKGROUND
B	BLACK LEGEND AND BORDER ON A WHITE BACKGROUND
C	WHITE LEGEND AND BORDER ON A GREEN BACKGROUND
D	WHITE LEGEND AND BORDER ON A RED BACKGROUND
E	RED LEGEND AND BORDER ON A WHITE BACKGROUND
F	BLACK LEGEND AND BORDER ON A FLOURESCENT YELLOW GREEN BACKGROUND
G	WHITE LEGEND AND BORDER ON A BLUE AND RED BACKGROUND

NOTES:
1. DIMENSIONS ARE SHOWN AS WIDTH X HEIGHT.
2. FOR SIGNAGE NOT SHOWN ON THESE TABLES REFER TO THE M.U.T.C.D.
3. COLORS FOR DIRECTION PLAQUES, ADVANCE TURN ARROWS, AND DIRECTIONAL ARROWS SHALL MATCH THE TYPE OF INTERSTATE SIGN THAT THEY SUPPLEMENT AS PER THE M.U.T.C.D.
4. MULTICOLORED SYMBOL IMPOSED ON SIGN WITH BLACK LEGEND AND BORDER OR AN ORANGE BACKGROUND.
5. FOR R2-1 SIGN LARGER DIMENSIONS SHALL BE USED WHEN SIGN FACES MULTIPLE LANES ON A CONVENTIONAL ROAD.

NEW YORK STATE OF OPPORTUNITY. Department of Transportation

U.S. CUSTOMARY STANDARD SHEET

WORK ZONE TRAFFIC CONTROL SIGN TABLE (SHEET 1 OF 3)

APPROVED DECEMBER 2, 2021	ISSUED UNDER EI 21-028
Robert Limoges ROBERT LIMOGES, P.E. DIRECTOR, OTSM	619-012

ERRATA 1 EFF. 05/01/24
ISSUED WITH EB 24-007

WORK ZONE TRAFFIC CONTROL SIGN TABLE

SIGN	SIGN DESIGNATION	COLOR CODE	NON-FREEWAY	EXPRESSWAY	FREEWAY
XX MILES	W13-1-P	A	24"X24"	30"X30"	30"X30"
ON RAMP	W13-4	A	36"X36"	36"X36"	36"X36"
PASSING ZONE	W13-4P	A	48"X48"X36"	--------	--------
TRUCK CROSS	W16-2P	A	24"X18"	30"X24"	--------
NEXT XXX FT	W16-4P	SEE NOTE 3 A OR F	30"X24"	--------	--------
	W16-5PL W16-5PR	A	24"X18"	--------	--------
	W16-7PL W16-7PR	SEE NOTE 3 A OR F	24"X12"	30"X18"	--------
AHEAD	W16-9P	SEE NOTE 3 A OR F	24"X12"	30"X18"	--------
ROAD WORK NEXT XX MILES	W20-1	A	36"X36"	48"X48"	48"X48"
SECOND TRUCK XX FT	W20-2	A	36"X36"	48"X48"	48"X48"
RIGHT LANE CLOSED AHEAD	W20-3	A	36"X36"	48"X48"	48"X48"
RIGHT LANE CLOSED XX FT	W20-4	A	36"X36"	48"X48"	48"X48"
RIGHT LANE CLOSED AHEAD / LEFT LANE CLOSED AHEAD / BOTH LANES CLOSED AHEAD / RIGHT LANE CLOSED XX FT / LEFT LANE CLOSED XX FT / BOTH LANES CLOSED XX FT	W20-5	A	36"X36"	48"X48"	48"X48"
RIGHT LANE CLOSED AHEAD / LEFT LANE CLOSED AHEAD / BOTH LANES CLOSED AHEAD / RIGHT LANE CLOSED XX FT / LEFT LANE CLOSED XX FT / BOTH LANES CLOSED XX FT	W20-5a	A	36"X36"	48"X48"	48"X48"
	W20-7	A	36"X36"	48"X48"	48"X48"

WORK ZONE TRAFFIC CONTROL SIGN TABLE

SIGN	SIGN DESIGNATION	COLOR CODE	NON-FREEWAY	EXPRESSWAY	FREEWAY
	W21-1	A	36"X36"	48"X48"	48"X48"
SLOW MOVING VEHICLE	W21-4	A	36"X18"	48"X24"	48"X24"
WINDING	W21-5	A	36"X36"	48"X48"	48"X48"
WINDING / WINDING	W21-5aL W21-5aR	A	36"X36"	48"X48"	48"X48"
WINDING / WINDING / WINDING / WINDING / WINDING / WINDING	W21-5bL W21-5bR	A	36"X36"	48"X48"	48"X48"
REVERSE	W21-8	A	36"X36"	48"X48"	48"X48"
TURN OFF TWO-WAY RADIO	W22-1	A	36"X36"	48"X48"	48"X48"
TURN OFF TWO-WAY RADIO	W22-2	A	42"X36"	42"X36"	42"X36"
END BLASTING ZONE	W22-3	A	42"X36"	42"X36"	42"X36"
SLOW TRAFFIC AHEAD	W23-1	A	48"X24"	48"X24"	48"X24"
MAN WORKING AHEAD	W23-2	A	36"X36"	48"X48"	48"X48"

COLOR CODE LEGEND

CODE	DESCRIPTION
A	BLACK LEGEND AND BORDER ON AN ORANGE BACKGROUND
B	BLACK LEGEND AND BORDER ON A WHITE BACKGROUND
C	WHITE LEGEND AND BORDER ON A GREEN BACKGROUND
D	WHITE LEGEND AND BORDER ON A RED BACKGROUND
E	RED LEGEND AND BORDER ON A WHITE BACKGROUND
F	BLACK LEGEND AND BORDER ON A FLOURESCENT YELLOW GREEN BACKGROUND
G	WHITE LEGEND AND BORDER ON A BLUE AND RED BACKGROUND

NOTES:
1. DIMENSIONS ARE SHOWN AS WIDTH X HEIGHT.
2. FOR SIGNAGE NOT SHOWN ON THESE TABLES REFER TO THE M.U.T.C.D.
3. WHEN USED IN CONJUNCTION WITH A BICYCLE SIGN (W11-1) OR PEDESTRIAN CROSSING (W11-2) COLOR CODE SHALL MATCH.
* A FLOURESCENT YELLOW-GREEN BACKGROUND COLOR SHALL BE USED FOR THIS SIGN PLAQUE.

NEW YORK STATE OF OPPORTUNITY. Department of Transportation

U.S. CUSTOMARY STANDARD SHEET

WORK ZONE TRAFFIC CONTROL SIGN TABLE (SHEET 2 OF 3)

APPROVED DECEMBER 2, 2021	ISSUED UNDER EI 21-028
Robert Limoges ROBERT LIMOGES, P.E. DIRECTOR, OTSM	619-012

ERRATA 1 EFF. 05/01/24
ISSUED WITH EB 24-007

WORK ZONE TRAFFIC CONTROL SIGN TABLE

SIGN	SIGN DESIGNATION	COLOR CODE	NON-FREEWAY	EXPRESSWAY	FREEWAY
	W24-1L W24-1R	A	36"X36"	48"X48"	48"X48"
	W24-1aL W24-1aR	A	36"X36"	48"X48"	48"X48"
	W24-1bL W24-1bR	A	36"X36"	48"X48"	48"X48"

WORK ZONE TRAFFIC CONTROL SIGN TABLE

SIGN	SIGN DESIGNATION	COLOR CODE	NON-FREEWAY	EXPRESSWAY	FREEWAY
SPEED LIMIT XX	R2-1	B	24"X30" OR 30"X30" (SEE NOTE 3)	36"X48"	36"X48"
STATE SLOW 55	NYR2-2	B	24"X30" OR 30"X30" (SEE NOTE 3)	36"X48"	36"X48"
AREA SLOW 45	NYR2-3	B	24"X30" OR 30"X30" (SEE NOTE 3)	36"X48"	36"X48"
BLVD SLOW 35	NYR2-4	B	24"X30" OR 30"X30" (SEE NOTE 3)	36"X48"	36"X48"
FOLLOW ME 30	NYR2-5	B	24"X30" OR 30"X30" (SEE NOTE 3)	36"X48"	36"X48"
TURN SLOW 45	NYR2-6	B	24"X30" OR 30"X30" (SEE NOTE 3)	36"X48"	36"X48"

COLOR CODE LEGEND

CODE	DESCRIPTION
A	BLACK LEGEND AND BORDER ON AN ORANGE BACKGROUND
B	BLACK LEGEND AND BORDER ON A WHITE BACKGROUND
C	WHITE LEGEND AND BORDER ON A GREEN BACKGROUND
D	WHITE LEGEND AND BORDER ON A RED BACKGROUND
E	RED LEGEND AND BORDER ON A WHITE BACKGROUND
F	BLACK LEGEND AND BORDER ON A FLOURESCENT YELLOW GREEN BACKGROUND
G	WHITE LEGEND AND BORDER ON A BLUE AND RED BACKGROUND

NOTES:
1. DIMENSIONS ARE SHOWN AS WIDTH X HEIGHT.
2. FOR SIGNAGE NOT SHOWN ON THESE TABLES REFER TO THE M.U.T.C.D.
3. FOR R2-1 SIGN LARGER DIMENSIONS SHALL BE USED WHEN SIGN FACES MULTIPLE LANES ON A CONVENTIONAL ROAD.

NEW YORK STATE OF OPPORTUNITY. Department of Transportation

U.S. CUSTOMARY STANDARD SHEET

WORK ZONE TRAFFIC CONTROL SIGN TABLE (SHEET 3 OF 3)

APPROVED DECEMBER 2, 2021	ISSUED UNDER EI 21-028
Robert Limoges ROBERT LIMOGES, P.E. DIRECTOR, OTSM	619-012

ERRATA 1 EFF. 05/01/24
ISSUED WITH EB 24-007

UDIG·NY
SAFE DIGGING STARTS HERE

TEED ENGINEERING, PLLC
NYSDOE COA # 0021016
UNTIL 10/31/2026

SCAN HERE

PROFESSIONAL CERTIFICATION:

STATE OF NEW YORK · JAMES W. TEED, JR. · 094633 · LICENSED PROFESSIONAL ENGINEER

JAMES W. TEED, JR.
094633

WARNING: IT IS A VIOLATION OF NEW YORK STATE EDUCATION LAW, TITLE VII, ARTICLE 145, SECTION 7209 FOR ANY PERSON, UNLESS HE OR SHE IS ACTING UNDER THE DIRECTION OF A LICENSED PROFESSIONAL ENGINEER OR LAND SURVEYOR, TO ALTER AN ITEM IN ANY WAY. IF AN ITEM BEARING THE SEAL OF AN ENGINEER OR LAND SURVEYOR IS ALTERED, THE ALTERING ENGINEER OR LAND SURVEYOR SHALL AFFIX TO THE ITEM HIS OR HER SEAL AND THE NOTATION "ALTERED BY" FOLLOWED BY HIS OR HER SIGNATURE AND THE DATE OF SUCH ALTERATION, AND A SPECIFIC DESCRIPTION OF THE ALTERATION.

TEED ENGINEERING PLLC
CIVIL DESIGN PROFESSIONAL

TEED ENGINEERING, PLLC
55 MANSION STREET #535
POUGHKEEPSIE, NY 12601
PHONE: (845) 418-5461
EMAIL: JIM@TEEDENGINEERING.COM

MARK	#	DESCRIPTION	DATE
	4	.	.
	3	.	.
	2	.	.
	1	INITIAL SUBMISSION	07/29/2025

SHEET TITLE:
MAINTENANCE AND PROTECTION OF TRAFFIC

PROJECT NAME AND ADDRESS:
Y & S GROUP NY LLC
17 S. HAMILTON STREET
POUGHKEEPSIE, NY 12601

TAX MAP ID.: 131300-6162-78-166012-0000

SCALE:	PROJECT NO.:
AS SHOWN	2505003
SHEET NO.:	SHEET ID.:
8 OF 9	CU522

THIS DRAWING IS AN INSTRUMENT OF SERVICE AND THE PROPERTY OF TEED ENGINEERING, PLLC, AND SHALL REMAIN THEIR PROPERTY. THE USE OF THIS DRAWING SHALL BE RESTRICTED TO THE ORIGINAL SITE FOR WHICH IT IS PREPARED AND PUBLICATION THEREOF IS EXPRESSLY LIMITED TO SUCH USE.

DRAWING REFERENCE: 2505003CU101_C.DWG
LAST PLOTTED BY: TEED ENGINEERING PLLC | 7/28/2025 12:35 PM

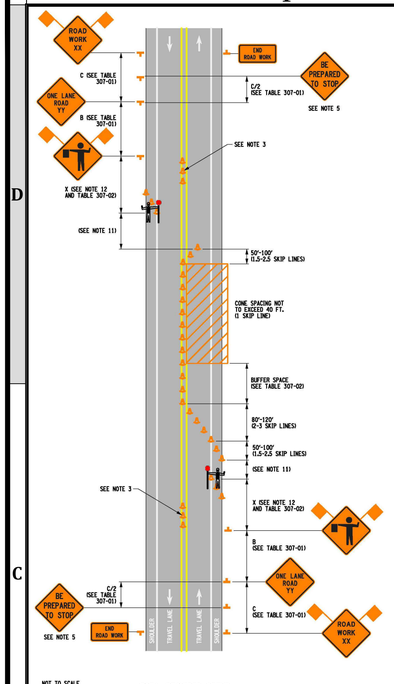

NOT TO SCALE

307A: REQUIRED SETUP

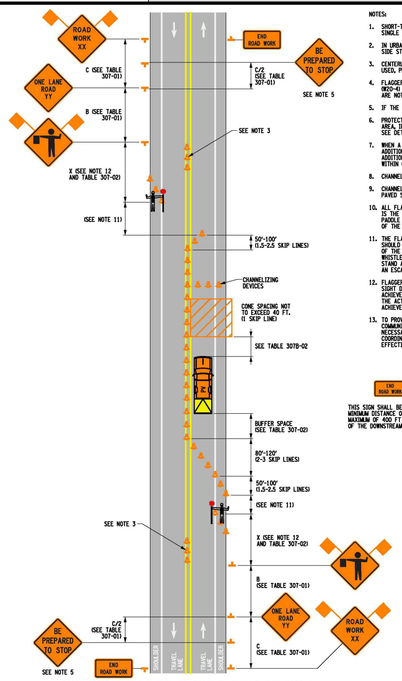

307B: OPTIONAL SETUP WITH PROTECTIVE VEHICLE (SEE NOTE 6)

NOTES:

1. SHORT-TERM STATIONARY IS DAYTIME WORK THAT OCCUPIES A LOCATION FOR MORE THAN 1 HOUR WITHIN A SINGLE DAY PERIOD.
2. IN URBAN CONDITIONS, ADVANCE WARNING SIGN SPACINGS MAY BE ADJUSTED IN ORDER TO ACCOMMODATE SIDE STREETS AND DRIVEWAYS. IF THERE IS A CONFLICT, MOVE THE SIGN UPSTREAM.
3. CENTERLINE CONES MAY BE ADDED TO ENHANCE THE VISIBILITY OF THE FLAGGER STATION. IF CONES ARE USED, PLACE THEM 100 FT. DOWNRAM FROM FLAGGER.
4. FLAGGER SYMBOL SIGN (W20-7), "BE PREPARED TO STOP" SIGN (W3-4), AND "ONE LANE ROAD YY" SIGN (W20-4) SHALL BE REMOVED, COVERED OR TURNED AWAY FROM ROAD USERS WHEN FLAGGING OPERATIONS ARE NOT OCCURING.
5. IF THE TRAFFIC IS EXPECTED TO QUEUE PAST THE W20-4 SIGN, A W3-4 SIGN SHOULD BE ADDED.
6. PROTECTIVE VEHICLE WITH APPROPRIATE ROLL AHEAD DISTANCE MAY BE USED IN ADVANCE OF THE WORK AREA, IF DEEMED NECESSARY BY THE DOT ENGINEER OR THEIR DESIGNEE, TO USE PROTECTIVE VEHICLE, SEE TABLE 307B. WHEELS SHALL BE ALIGNED WITH LANE STRIPING.
7. WHEN A SIDE ROAD OR DRIVEWAY INTERSECTS THE ROADWAY WITHIN A WORK ZONE TRAFFIC CONTROL AREA, ADDITIONAL TEMPORARY TRAFFIC CONTROL DEVICES AND/OR FLAGGERS SHALL BE PLACED AS NEEDED. ADDITIONAL FLAGGERS SHALL BE LOCATED AT ALL INTERSECTIONS AND COMMERCIAL DRIVEWAYS LOCATED WITHIN OR NEAR THE ACTIVE WORK SPACE.
8. CHANNELIZING DEVICE SPACING (CENTER TO CENTER) SHALL NOT EXCEED 40' IN THE ACTIVE WORK SPACE.
9. CHANNELIZING DEVICES SHALL BE PLACED TRANSVERSELY A MINIMUM OF EVERY 800' AS SHOWN WHEN A PAVED SHOULDER HAVING A WIDTH OF 8' OR GREATER IS CLOSED FOR A DISTANCE GREATER THAN 800'.
10. ALL FLAGGERS SHALL USE 24" ROLL-SCTAION SHAPED STOP/SLOW PADDLES HAVING 6' STAFF. THE PADDLE IS THE PREFERRED DEVICE, BUT THE FLAG MAY BE USED AT INTERSECTIONS WHERE THE STOP/SLOW PADDLE WOULD OFFER CONTRADICTING INFORMATION TO DRIVERS TRAVELING IN OPPOSITE DIRECTIONS/LEGS OF THE INTERSECTION OR DURING INCIDENT MANAGEMENT SITUATIONS.
11. THE FLAGGER SHALL BE CLEARLY VISIBLE TO THE FIRST APPROACHING ROAD USER AT ALL TIMES AND SHOULD BE VISIBLE TO OTHER ROAD USERS. THE FLAGGER SHALL BE STATIONED SUFFICIENTLY IN ADVANCE OF THE WORKERS TO WARN THEM FOR EXAMPLE, WITH AUDIBLE WARNING DEVICES SUCH AS HORNS OR WHISTLES OF APPROACHING DANGER BY OUT-OF-CONTROL/NON-COMPLIANT VEHICLES. THE FLAGGER SHALL STAND ALONE, AWAY FROM OTHER WORKERS, WORK VEHICLES, OR EQUIPMENT. THE FLAGGER SHALL IDENTIFY AN ESCAPE ROUTE TO AVOID BEING STRUCK BY AN ERRANT VEHICLE.
12. FLAGGERS SHALL BE POSITIONED IN ACCORDANCE WITH TABLE 307-02 TO ENSURE ADEQUATE STOPPING SIGHT DISTANCE (SSD) FOR THE APPROACHING ROAD USERS. IF THE REQUIRED DISTANCE (D) CANNOT BE ACHIEVED DUE TO AN OBSTRUCTION CAUSED BY HORIZONTAL/VERTICAL CURVES OR OTHER FEATURES THEN THE ACTIVITY AREA SHOULD BE MODIFIED TO A POINT WHERE ADEQUATE STOPPING SIGHT DISTANCE CAN BE ACHIEVED OR PROTECTIVE VEHICLE SHALL BE UTILIZED AS SHOWN ON DETAIL 307B.
13. TO PROVIDE COORDINATION OF THE CONTROL OF THE TRAFFIC THE FLAGGERS MUST BE ABLE TO COMMUNICATE WITH EACH OTHER VERBALLY (ELECTRONICALLY OR TWO WAY RADIOS) OR VISUALLY. IF NECESSARY, AN ADDITIONAL FLAGGERS MAY POSITIONED WITHIN VISIBILITY OF THE OTHER FLAGGERS TO COORDINATE THE FLAGGING OPERATION IN AREAS WHERE HILLS, CURVES OR OTHER OBJECTS HINDER EFFECTIVE COMMUNICATION BETWEEN THE FLAGGERS.

END ROAD WORK G20-2

THIS SIGN SHALL BE LOCATED A MINIMUM DISTANCE OF 80 FT AND MAXIMUM OF 400 FT PAST THE END OF THE DOWNSTREAM TAPER.

W20-7 (SEE NOTE 4) W20-1 ROAD WORK XX

W20-4 (SEE NOTE 4) W3-4 (SEE NOTES 4 AND 5) ONE LANE ROAD YY BE PREPARED TO STOP

PROTECTIVE VEHICLE (EITHER PVM OR PVL) SEE TABLE 307B-01

FLAGGER

WORK AREA

CONE

REFER TO SHEET 2 OF 2 FOR ALL TABLES

NEW YORK STATE Department of Transportation

U.S. CUSTOMARY STANDARD SHEET

WORK ZONE TRAFFIC CONTROL
TWO-LANE TWO-WAY ROADWAY
LANE CLOSURE WITH FLAGGERS
SHORT TERM OPERATION
(SHEET 1 OF 2)

APPROVED JANUARY 10, 2025	ISSUED UNDER EI 25-001
ROBERT LIMOGES, P.E. DIRECTOR, OTSM	619-307

TABLE 307-01: ADVANCE WARNING SIGN SPACING

ROAD TYPE	DISTANCE BETWEEN SIGNS			SIGN LEGEND	
	A (FT.)	B (FT.)	C (FT.)	XX	YY
URBAN (≤ 30 MPH)	100	100	100	AHEAD	AHEAD
URBAN (35-40 MPH)	200	200	200	AHEAD	AHEAD
URBAN (≥ 45 MPH)	350	350	350	1000 FT.	AHEAD
RURAL	500	500	500	2500 FT.	1000 FT.

* PRECONSTRUCTION POSTED SPEED LIMIT

TABLE 307-02: LONGITUDINAL BUFFER SPACE / STOPPING SIGHT DISTANCE (D)

PRECONSTRUCTION POSTED SPEED LIMIT (MPH)	LONGITUDINAL BUFFER SPACE DISTANCE IFT.)/ # OF SKIP LINES
25	155/4
30	200/5
35	250/6
40	305/8
45	360/9
50	425/11
55	495/13

TABLE 307-03: REQUIRED SIGN SIZES*

SIGN	NON-FREEWAY	FREEWAY
G20-2	36x18	48x24
W3-4	36x36	48x48
W20-1	36x36	48x48
W20-4	36x36	48x48
W20-7	36x36	48x48
WARNING FLAG	18x18	18x18

*FREEWAY SIZES MAY BE USED ON NON-FREEWAY, IF SPACE CONSTRAINTS DO NOT EXIST.

TABLE 307B-01: PROTECTIVE VEHICLE REQUIREMENTS

CLOSURE TYPE	ROAD TYPE & SPEED	NON-FREEWAY		
	EXPOSURE CONDITIONS (SEE NOTE 1)	≥ 45 MPH	35 - 40 MPH	≤ 30 MPH
LANE CLOSURE OR ENCROACHMENT	WORKERS ON FOOT OR WORK VEHICLE EXPOSED TO TRAFFIC	PVM+TMA	PVL+TMA	PVL
	-NO WORKERS ON FOOT -NO WORK VEHICLE EXPOSED TO TRAFFIC -OTHER HAZARDS EXPOSED OR EQUIPMENT, MATERIALS)	PVM+TMA	PVL	SEE NOTE 2
SHOULDER CLOSURE OR ENCROACHMENT	WORKERS ON FOOT OR WORK VEHICLE EXPOSED TO TRAFFIC	PVM+TMA	PVL	PVL
	-NO WORKERS ON FOOT -NO WORK VEHICLE EXPOSED TO TRAFFIC -OTHER HAZARDS EXPOSED OR EQUIPMENT, MATERIALS, EXCAVATIONS	PVM+TMA	PVL	SEE NOTE 2

LEGEND
PVL - PROTECTIVE VEHICLE LIGHT (MINIMUM GROSS WEIGHT 9,500 LBS, OR GREATER) (SEE NOTE 4)
PVM - PROTECTIVE VEHICLE HEAVY (MINIMUM GROSS WEIGHT 22,000 LBS, OR GREATER)
TMA - TRUCK/TRAILER MOUNTED IMPACT ATTENUATOR

NOTES
1. THE EXPOSURE CONDITIONS ASSUME THERE IS NO POSITIVE PROTECTION PRESENT.
2. EITHER A PROTECTIVE VEHICLE LIGHT (PVL) OR THE STANDARD BUFFER SPACE (SEE TABLE 307-02) SHALL BE PROVIDED.
3. TRUCK/TRAILER MOUNTED IMPACT ATTENUATORS (TMA) SHALL NOT BE MOUNTED/INSTALLED ON VEHICLES WITH A GROSS VEHICLE WEIGHT (GVW) LESS THAN WHAT IS MINIMALLY REQUIRED BY THE MANUFACTURER OF THE TMA.
4. THE USE OF A PROTECTIVE VEHICLE LIGHT (PVL) AS A SHADOW VEHICLE IS LIMITED TO NON-FREEWAY ROADWAYS WHERE THE POSTED SPEED LIMITS IS ≤ 40 MPH UNLESS OTHERWISE AUTHORIZED BY THE ENGINEER.

TABLE 307B-02: ROLL AHEAD DISTANCE FOR PROTECTIVE VEHICLES

PRECONSTRUCTION POSTED SPEED LIMIT (MPH)	ROLL AHEAD DISTANCE IFT.)/# OF SKIP LINES FOR VEHICLES	
	STATIONARY OPERATION	
	PROTECTIVE VEHICLES WEIGHING 9,500 TO 21,999 LBS. GVW	PROTECTIVE VEHICLES WEIGHING 22,000 LBS. OR GREATER GVW
45 - 55	160/4	120/3
≤ 40	120/3	80/2

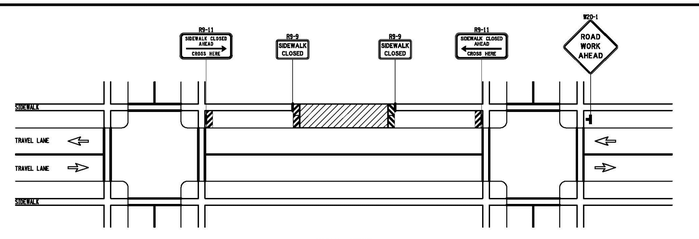

SIDEWALK DETOUR
SHORT, INTERMEDIATE, OR LONG TERM STATIONARY
2-LANE 2-WAY ROADWAY
(NOT TO SCALE)

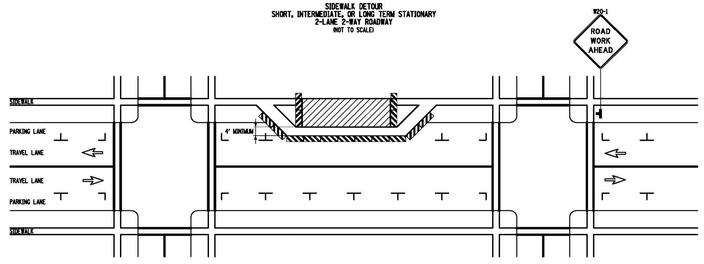

SIDEWALK DIVERSION
SHORT, INTERMEDIATE, OR LONG TERM STATIONARY
2-LANE 2-WAY ROADWAY
(NOT TO SCALE)

NOTES:

1. WHEN CROSSWALKS OR OTHER PEDESTRIAN FACILITIES ARE CLOSED OR RELOCATED, TEMPORARY FACILITIES SHALL BE DETECTABLE AND SHALL INCLUDE ACCESSIBILITY FEATURES CONSISTENT WITH THE FEATURES PRESENT IN THE EXISTING FACILITY.
2. WHERE HIGH SPEEDS ARE ANTICIPATED, A TEMPORARY TRAFFIC BARRIER AND TEMPORARY IMPACT ATTENUATOR SHOULD BE USED TO SEPARATE THE TEMPORARY SIDEWALKS FROM VEHICULAR TRAFFIC.
3. ONLY THE WORK ZONE TRAFFIC CONTROL DEVICES RELATED TO PEDESTRIANS ARE SHOWN. OTHER DEVICES, SUCH AS LANE CLOSURE SIGNING OR ROAD NARROWS SIGNS (W5-4), MAY BE USED TO CONTROL VEHICULAR TRAFFIC.
4. FOR NIGHTTIME CLOSURES, FLASHING WARNING LIGHTS SHALL BE USED ON BARRICADES SUPPORTING SIGNS AND CLOSING SIDEWALKS.
5. SIGNS SUCH AS KEEP RIGHT (LEFT) SHALL BE PLACED ALONG A TEMPORARY SIDEWALK, WHERE APPLICABLE AND ACCORDING TO AMERICAN WITH DISABILITIES STANDARDS, TO GUIDE OR DIRECT PEDESTRIANS.
6. TYPE II BARRICADES MAY BE SUBSTITUTED FOR TYPE III BARRICADES AS PER 619 STANDARD SPECIFICATIONS.

NOTE: SEE STANDARD SHEET TITLED "WORK ZONE TRAFFIC CONTROL LEGENDS AND NOTES" FOR LEGEND OF SYMBOLS AND/OR LETTER CODES USED IN THIS DRAWING.

STATE OF NEW YORK
DEPARTMENT OF TRANSPORTATION

U.S. CUSTOMARY STANDARD SHEET

SIDEWALK DETOUR OR DIVERSION

APPROVED SEPTEMBER 15, 2009	ISSUED UNDER EB 09-025
/S/ DAVID J. CLEMENTS, P.E. DIRECTOR, OFFICE OF TRAFFIC SAFETY AND MOBILITY	619-50

EFFECTIVE DATE: 01/07/10

ACCEPTANCE BLOCK

NEW YORK STATE Department of Transportation

U.S. CUSTOMARY STANDARD SHEET

WORK ZONE TRAFFIC CONTROL
TWO-LANE TWO-WAY ROADWAY
LANE CLOSURE WITH FLAGGERS
SHORT TERM OPERATION
(SHEET 2 OF 2)

APPROVED JANUARY 10, 2025	ISSUED UNDER EI 25-001
ROBERT LIMOGES, P.E. DIRECTOR, OTSM	619-307

UDIG·NY
SAFE DIGGING STARTS HERE

TEED ENGINEERING, PLLC
NYSDOE COA # 0021016
UNTIL 10/31/2026

SCAN HERE

PROFESSIONAL CERTIFICATION:

STATE OF NEW YORK · JAMES W. TEED, JR. · 094633 · LICENSED PROFESSIONAL ENGINEER

JAMES W. TEED, JR.
094633

WARNING: IT IS A VIOLATION OF NEW YORK STATE EDUCATION LAW, TITLE VII, ARTICLE 145, SECTION 7209 FOR ANY PERSON, UNLESS HE OR SHE IS ACTING UNDER THE DIRECTION OF A LICENSED PROFESSIONAL ENGINEER OR LAND SURVEYOR, TO ALTER AN ITEM IN ANY WAY. IF AN ITEM BEARING THE SEAL OF AN ENGINEER OR LAND SURVEYOR IS ALTERED, THE ALTERING ENGINEER OR LAND SURVEYOR SHALL AFFIX TO THE ITEM HIS OR HER SEAL AND THE NOTATION "ALTERED BY" FOLLOWED BY HIS OR HER SIGNATURE AND THE DATE OF SUCH ALTERATION, AND A SPECIFIC DESCRIPTION OF THE ALTERATION.

TEED ENGINEERING PLLC
CIVIL DESIGN PROFESSIONAL

TEED ENGINEERING, PLLC
55 MANSION STREET #535
POUGHKEEPSIE, NY 12601
PHONE: (845) 418-5461
EMAIL: JIM@TEEDENGINEERING.COM

MARK	#	DESCRIPTION	DATE
	4	.	.
	3	.	.
	2	.	.
	1	INITIAL SUBMISSION	07/29/2025

SHEET TITLE:
MAINTENANCE AND PROTECTION OF TRAFFIC

PROJECT NAME AND ADDRESS:
Y & S GROUP NY LLC
17 S. HAMILTON STREET
POUGHKEEPSIE, NY 12601

TAX MAP ID.: 131300-6162-78-166012-0000

SCALE:	PROJECT NO.:
AS SHOWN	2505003
SHEET NO.: 9 OF 9	SHEET ID.: CU523

THIS DRAWING IS AN INSTRUMENT OF SERVICE AND THE PROPERTY OF TEED ENGINEERING, PLLC, AND SHALL REMAIN THEIR PROPERTY. THE USE OF THIS DRAWING SHALL BE RESTRICTED TO THE ORIGINAL SITE FOR WHICH IT IS PREPARED AND PUBLICATION THEREOF IS EXPRESSLY LIMITED TO SUCH USE.

DRAWING REFERENCE: 2505003CU101_C.DWG
LAST PLOTTED BY: TEED ENGINEERING PLLC | 7/28/2025 12:35 PM

LEGEND

EXISTING WALL/DOOR

NEW WALL/DOOR

WALL TAG

XX DOOR TAG

W2 WINDOW TAG

ADA CLEARANCE

WORK APPROVED UNDER PREVIOUSLY ISSUED BUILDING PERMIT

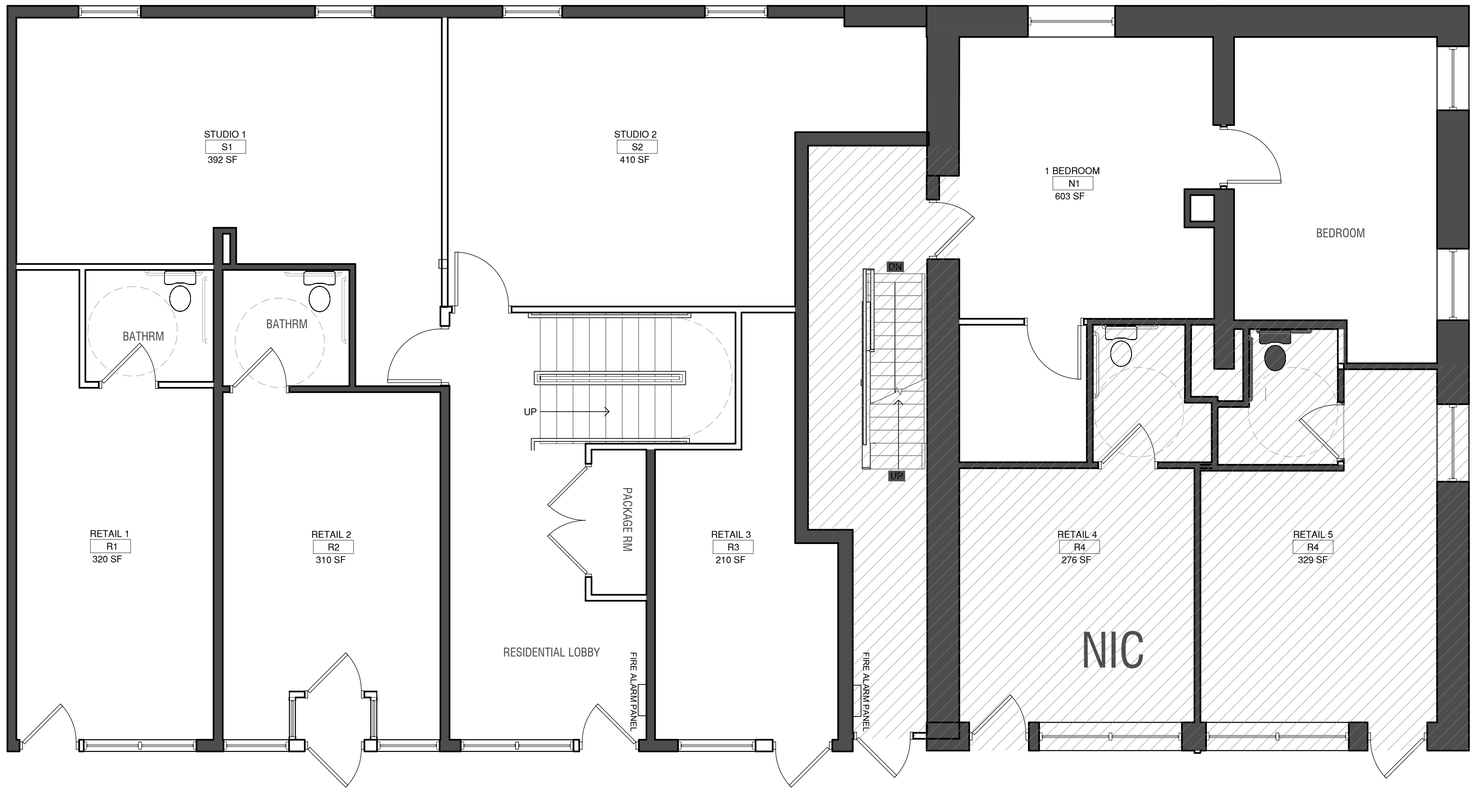

1ST FLOOR PLAN

17 SOUTH HAMILTON ST | PARCEL 6162-78-166012

LMV PROJ. 24096

JULY 29, 2025

Liscum McCormack VanVoorhis
ARCHITECTURE PLANNING INTERIORS

LEGEND

EXISTING WALL/DOOR

NEW WALL/DOOR

WALL TAG

XX DOOR TAG

W2 WINDOW TAG

ADA CLEARANCE

WORK APPROVED UNDER PREVIOUSLY ISSUED BUILDING PERMIT

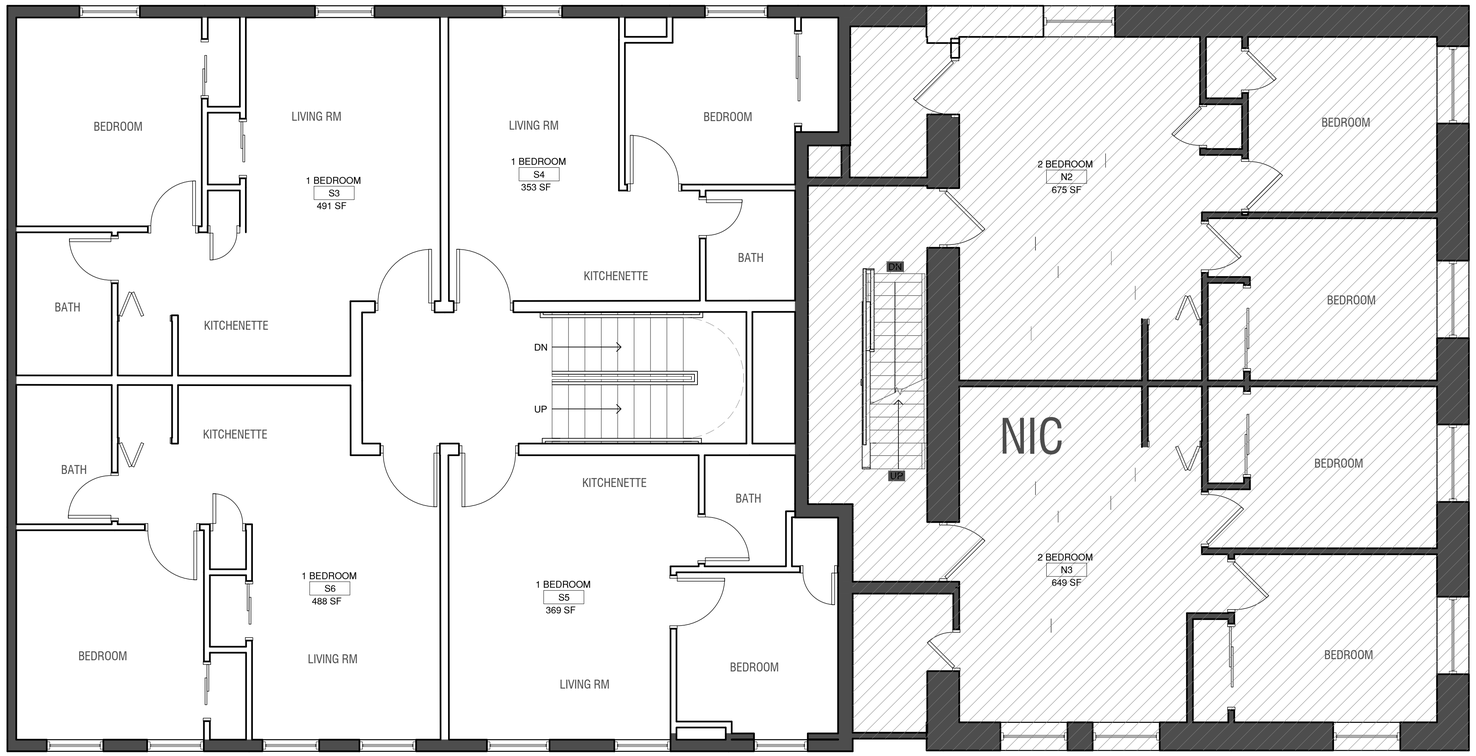

2ND FLOOR PLAN

17 SOUTH HAMILTON ST | PARCEL 6162-78-166012

LMV PROJ. 24096

JULY 29, 2025

Liscum McCormack VanVoorhis
ARCHITECTURE PLANNING INTERIORS

LEGEND

- EXISTING WALL/DOOR
- NEW WALL/DOOR
- WALL TAG
- XX — DOOR TAG
- W2 — WINDOW TAG
- ADA CLEARANCE
- WORK APPROVED UNDER PREVIOUSLY ISSUED BUILDING PERMIT

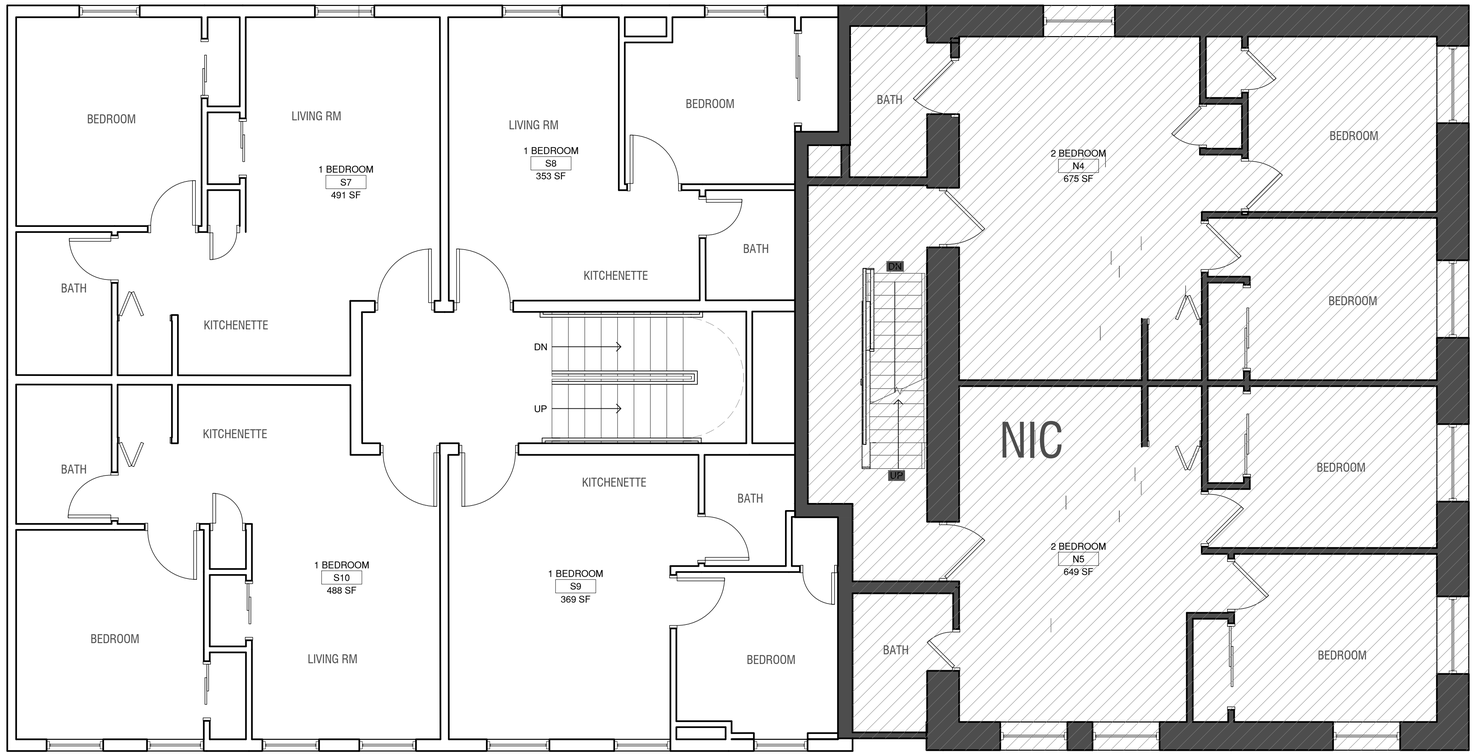

3RD AND 4TH FLOOR PLAN

17 SOUTH HAMILTON ST | PARCEL 6162-78-166012

LMV PROJ. 24096

JULY 29, 2025

Liscum McCormack VanVoorhis
ARCHITECTURE PLANNING INTERIORS

LEGEND

- EXISTING BRICK
- EXISTING BRICK
- EXISTING BRICK
- NEW VERTICAL SIDING
- NEW HORIZONTAL SIDING

EXACT LIGHTING FIXTURES TO BE SELECTED AT A LATER DATE



EAST (FRONT) ELEVATION

17 SOUTH HAMILTON ST | PARCEL 6162-78-166012

LMV PROJ. 24096

JULY 29, 2025

Liscum McCormack VanVoorhis
ARCHITECTURE PLANNING INTERIORS

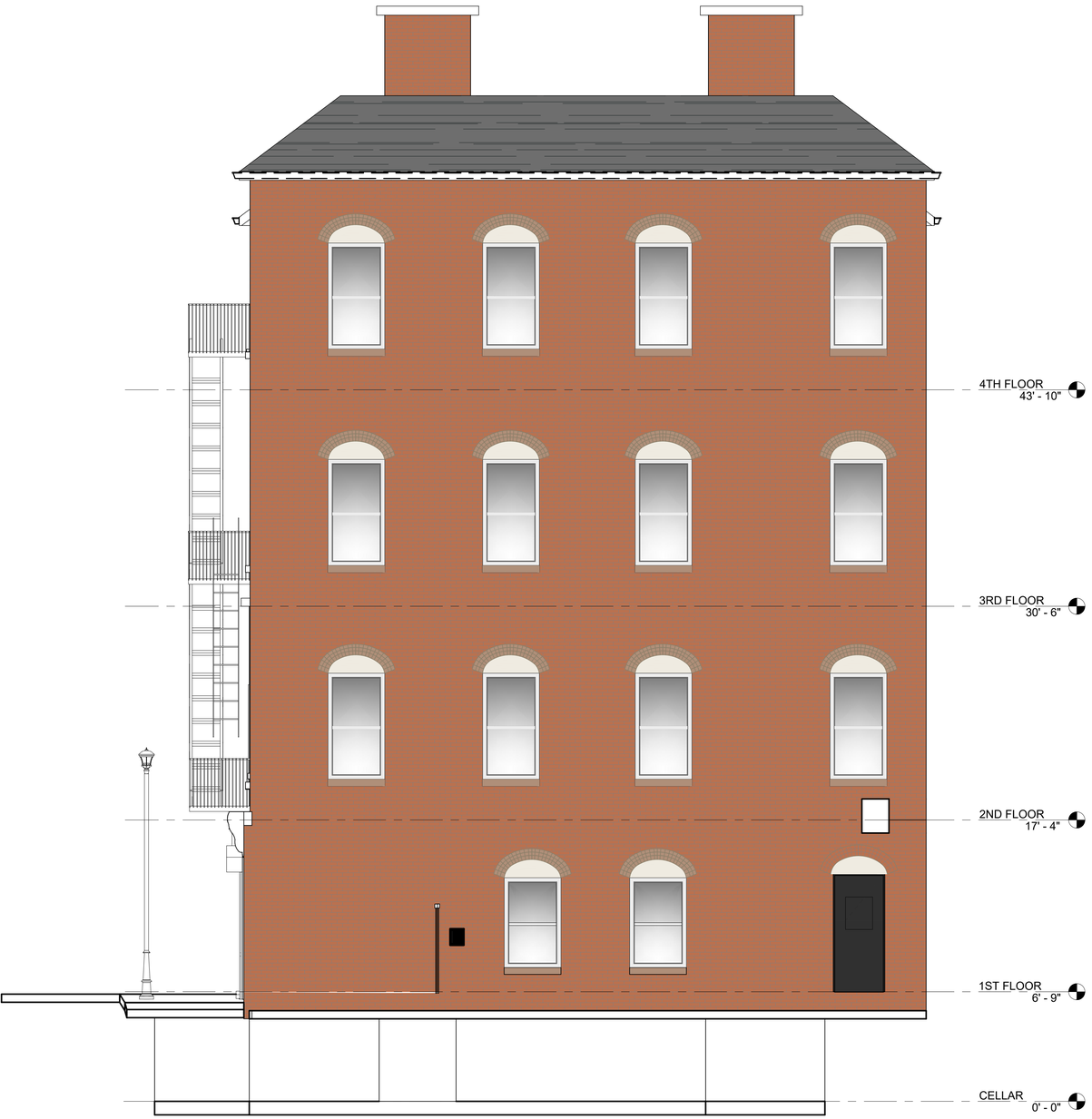

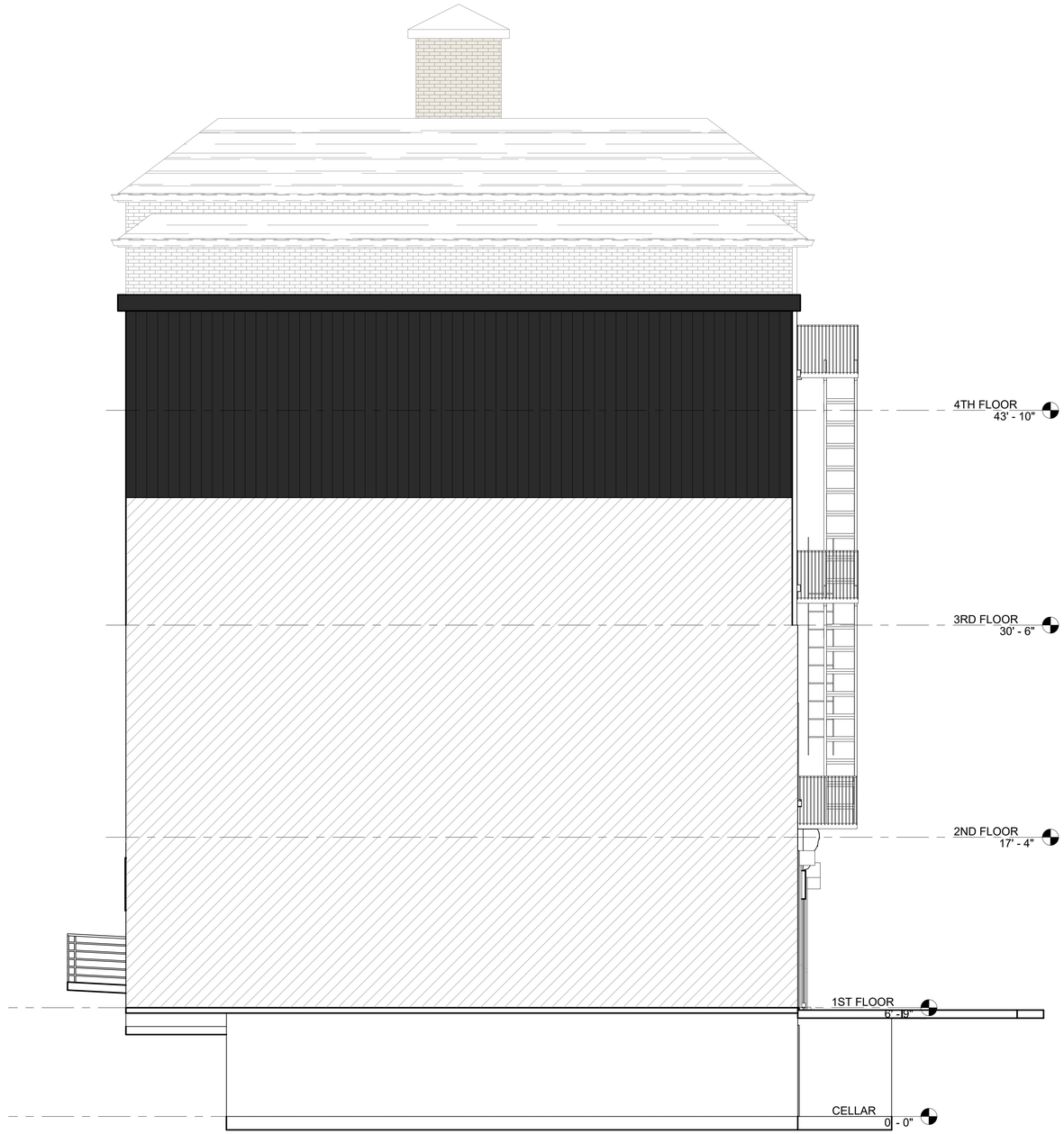

SIDE ELEVATIONS

17 SOUTH HAMILTON ST | PARCEL 6162-78-166012

LMV PROJ. 24096

JULY 29, 2025

Liscum McCormack VanVoorhis
ARCHITECTURE PLANNING INTERIORS



WEST (REAR) ELEVATION

17 SOUTH HAMILTON ST | PARCEL 6162-78-166012

LMV PROJ. 24096

JULY 29, 2025

Liscum McCormack VanVoorhis
ARCHITECTURE PLANNING INTERIORS

Short Environmental Assessment Form
Part 1 - Project Information

Instructions for Completing

Part 1 – Project Information. The applicant or project sponsor is responsible for the completion of Part 1. Responses become part of the application for approval or funding, are subject to public review, and may be subject to further verification. Complete Part 1 based on information currently available. If additional research or investigation would be needed to fully respond to any item, please answer as thoroughly as possible based on current information.

Complete all items in Part 1. You may also provide any additional information which you believe will be needed by or useful to the lead agency; attach additional pages as necessary to supplement any item.

Part 1 – Project and Sponsor Information

Name of Action or Project:

17 S Hamilton

Project Location (describe, and attach a location map):

17 S Hamilton St Poughkeepsie, NY 12601 (Parcel 131300-6162-78-166012) ATTACHMENT A - PARCEL CARD

Brief Description of Proposed Action:

The applicant is seeking to raise the southern portion of the existing 2-story building to 4-stories for mixed-use commercial with residential. The northern portion of the building is an existing 4-story building that will only contain renovations to the ground floor, no improvements are proposed for floors 2-4 of the northern portion. The northern and southern sections of the building will not be internally linked.

Name of Applicant or Sponsor:	Telephone: c/o 845-874-7166
Y & S Group NY LLC	E-Mail: c/o natalie@karcpc.com

Address:

4217 16th Ave

City/PO:	State:	Zip Code:
Brooklyn	NY	11204

	NO	YES
1. Does the proposed action only involve the legislative adoption of a plan, local law, ordinance, administrative rule, or regulation? If Yes, attach a narrative description of the intent of the proposed action and the environmental resources that may be affected in the municipality and proceed to Part 2. If no, continue to question 2.	☑	☐
2. Does the proposed action require a permit, approval or funding from any other government Agency? If Yes, list agency(s) name and permit or approval: City of Poughkeepsie (Site Plan Approval), ZBA (possible area variances)	☐	☑

3. a. Total acreage of the site of the proposed action? 0.083 acres
   b. Total acreage to be physically disturbed? 0.006 acres
   c. Total acreage (project site and any contiguous properties) owned or controlled by the applicant or project sponsor? 0.083 acres

(275 SF for utility connections) The parcel, as it exists, is fully built-out with 100% lot coverage, including impervious surfaces.

4. Check all land uses that occur on, are adjoining or near the proposed action:

5. ☑ Urban ☐ Rural (non-agriculture) ☐ Industrial ☑ Commercial ☑ Residential (suburban)
   ☐ Forest ☐ Agriculture ☐ Aquatic ☐ Other(Specify):
   ☐ Parkland

	NO	YES	N/A
5. Is the proposed action,			
a. A permitted use under the zoning regulations?	☐	☑	☐
b. Consistent with the adopted comprehensive plan? ATTACHMENT B - COMPREHENSIVE PLAN	☐	☑	☐

	NO	YES
6. Is the proposed action consistent with the predominant character of the existing built or natural landscape?	☐	☑
7. Is the site of the proposed action located in, or does it adjoin, a state listed Critical Environmental Area?	NO	YES
If Yes, identify: _____	☑	☐
	NO	YES
8. a. Will the proposed action result in a substantial increase in traffic above present levels?	☑	☐
b. Are public transportation services available at or near the site of the proposed action?	☐	☑
c. Are any pedestrian accommodations or bicycle routes available on or near the site of the proposed action?	☐	☑
9. Does the proposed action meet or exceed the state energy code requirements?	NO	YES
If the proposed action will exceed requirements, describe design features and technologies:		
The proposed action will meet the state energy code requirements. _____	☐	☑
_____		
10. Will the proposed action connect to an existing public/private water supply?	NO	YES
If No, describe method for providing potable water: _____	☐	☑
_____		
11. Will the proposed action connect to existing wastewater utilities?	NO	YES
If No, describe method for providing wastewater treatment: _____	☐	☑
_____		
12. a. Does the project site contain, or is it substantially contiguous to, a building, archaeological site, or district which is listed on the National or State Register of Historic Places, or that has been determined by the Commissioner of the NYS Office of Parks, Recreation and Historic Preservation to be eligible for listing on the State Register of Historic Places?	NO	YES
	☐	☑
The project parcel is not a Historic building. See ATTACHMENT C - CRIS MAP for details.		
b. Is the project site, or any portion of it, located in or adjacent to an area designated as sensitive for archaeological sites on the NY State Historic Preservation Office (SHPO) archaeological site inventory?	☐	☑
13. a. Does any portion of the site of the proposed action, or lands adjoining the proposed action, contain wetlands or other waterbodies regulated by a federal, state or local agency?	NO	YES
	☑	☐
b. Would the proposed action physically alter, or encroach into, any existing wetland or waterbody?	☐	☐
If Yes, identify the wetland or waterbody and extent of alterations in square feet or acres: _____		
_____		
_____		

14. Identify the typical habitat types that occur on, or are likely to be found on the project site. Check all that apply:

☐ Shoreline ☐ Forest ☐ Agricultural/grasslands ☐ Early mid-successional

☐ Wetland ☑ Urban ☐ Suburban

	NO	YES
15. Does the site of the proposed action contain any species of animal, or associated habitats, listed by the State or Federal government as threatened or endangered?	☑	☐
16. Is the project site located in the 100-year flood plan?	☑	☐
17. Will the proposed action create storm water discharge, either from point or non-point sources?	☐	☑
If Yes,		
a. Will storm water discharges flow to adjacent properties?	☑	☐
b. Will storm water discharges be directed to established conveyance systems (runoff and storm drains)?	☐	☑
If Yes, briefly describe:		
Per the City of Poughkeepsie Engineering Department, the stormwater will be connected to the sanitary sewer through a separate pipe to allow for easier connection to stormwater systems if they are developed on this street in the future.		
18. Does the proposed action include construction or other activities that would result in the impoundment of water or other liquids (e.g., retention pond, waste lagoon, dam)?	☑	☐
If Yes, explain the purpose and size of the impoundment:		
19. Has the site of the proposed action or an adjoining property been the location of an active or closed solid waste management facility?	☑	☐
If Yes, describe:		
20. Has the site of the proposed action or an adjoining property been the subject of remediation (ongoing or completed) for hazardous waste?	☐	☑
If Yes, describe:		
The property is located within 2000' of the following DEC Remediation sites: B00148, C314126, C314126A, 314122, C314130, C314134. See ATTACHMENT D for details.		

I CERTIFY THAT THE INFORMATION PROVIDED ABOVE IS TRUE AND ACCURATE TO THE BEST OF MY KNOWLEDGE

Applicant/sponsor/name: Natalie Quinn, KARC Planning Consultants Date: July 29, 2025

Signature: _____ Title: Agent for Applicant

PRINT FORM

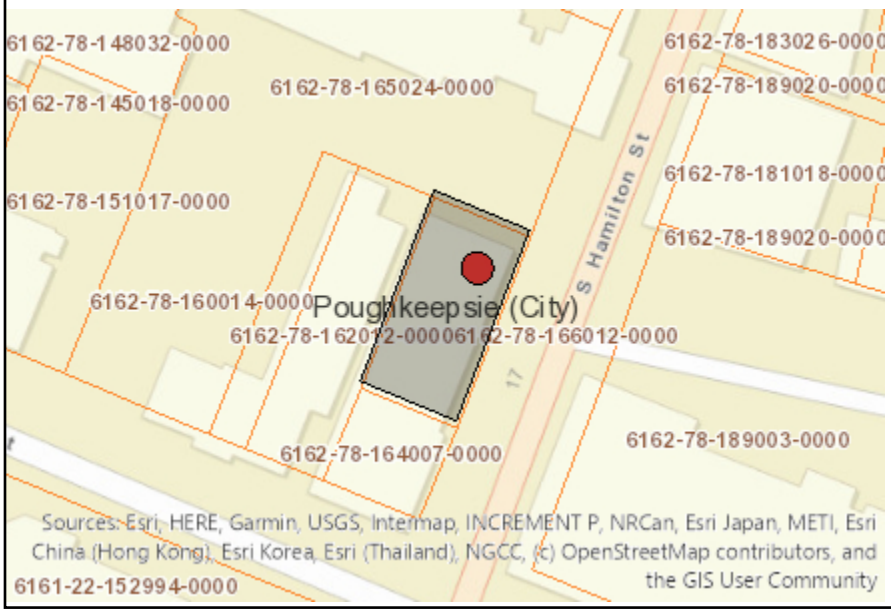

Disclaimer: The EAF Mapper is a screening tool intended to assist project sponsors and reviewing agencies in preparing an environmental assessment form (EAF). Not all questions asked in the EAF are answered by the EAF Mapper. Additional information on any EAF question can be obtained by consulting the EAF Workbooks. Although the EAF Mapper provides the most up-to-date digital data available to DEC, you may also need to contact local or other data sources in order to obtain data not provided by the Mapper. Digital data is not a substitute for agency determinations.



Part 1 / Question 7 [Critical Environmental Area]	No
Part 1 / Question 12a [National or State Register of Historic Places or State Eligible Sites]	Yes
Part 1 / Question 12b [Archeological Sites]	Yes
Part 1 / Question 13a [Wetlands or Other Regulated Waterbodies]	No
Part 1 / Question 15 [Threatened or Endangered Animal]	No
Part 1 / Question 16 [100 Year Flood Plain]	No
Part 1 / Question 20 [Remediation Site]	Yes

ParcelAccess | Property Details

TENTATIVE ROLL

Parcel Number
131300-6162-78-166012-0000

Parcel Location
17 S Hamilton St

Municipality
Poughkeepsie City

Owner Name
Y & S Group NY LLC *(P)*

Primary Owner Mailing Address
4217 16th Ave
Brooklyn, NY 11204



Parcel Details

Lot Size (acres):	0.08 Ac (C)	**Split Town:**	-
Filed Map:	-	**Agri. District:**	None
File Lot #:	-	**School District:**	(131300) Poughkeepsie City SD
Land Use Class:	(481) Att row bldg		

Assessment Information (Current)

Land:	**Total:**	**County Taxable:**	**Town Taxable:**	**School Taxable:**	**Village Taxable:**
$51,000	$1,300,000	$1,300,000	$1,300,000	$1,300,000	$0

Tax Code:	**Roll Section:**	**Uniform %:**	**Full Market Value:**
N (Non-Homestead)	1 (Taxable)	100	$1,300,000

Tentative Roll:	**Final Roll:**	**Valuation Date:**
5/1/2024	7/1/2024	7/1/2023

Last Sale / Transfer

Sale Price:	**Sale Date:**	**Deed Book:**	**Deed Page:**	**Sale Condition:**	**No. Parcels:**
$1,250,000	5/26/2022	22022	52148	J	1

Site Information

Site 1

Water Supply:	**Sewer Type:**	**Desirability:**	**Zoning Code: ***	**Used As:**
(3) Comm/public	(3) Comm/public	(3) Normal		(A01) Walk-up apt

Commercial / Industrial / Utility Building Information

Site 1, Section 1, No. 1

Year Built:	**No. Stories:**	**Gross Floor Area:**	**Boeck Model:**	
1920	2	4,368	(0318) 2 sty Store/apts load sup	
Air Cond. %:	**Sprinkler %:**	**Alarm %:**	**No. Elevators:**	**Basement SF:**
0	0	0	0	0
Number Identical:	**Condition Code:**	**Constr. Qual:**		
0	3	(1) Average -		

Site 1, Section 2, No. 1

Year Built:	**No. Stories:**	**Gross Floor Area:**	**Boeck Model:**	
1900	4	5,040	(0111) 2-4 sty apt parking on 1st lev	
Air Cond. %:	**Sprinkler %:**	**Alarm %:**	**No. Elevators:**	**Basement SF:**
0	0	0	0	0
Number Identical:	**Condition Code:**	**Constr. Qual:**		

0	2	(1) Average -

Commercial Rental Information

Site 1, Use 1

Used As:			Unit Code:	Total Rent Area:	Total Units:
(A01) Walk-up apt			-	9,408	0
Area 1 Bed. Apts.:	**Area 2 Bed. Apts.:**	**Area 3 Bed. Apts.:**	**No. 1 Bed. Apts:**	**No. 2 Bed. Apts:**	**No. 3 Bed. Apts:**
0	0	0	0	0	0

Improvements

Site 1, Improvement 1

Structure Code:	Dim. 1:	Dim. 2:	Quantity:
(RP2) Porch-coverd	0	0	2
Year Built:	**Condition:**	**Grade:**	**Sq. Ft.:**
1900	(2) Fair	D	168

Site 1, Improvement 2

Structure Code:	Dim. 1:	Dim. 2:	Quantity:
(RP2) Porch-coverd	0	0	4
Year Built:	**Condition:**	**Grade:**	**Sq. Ft.:**
1900	(2) Fair	D	168

Special District Information

Special District: GP000

Special District Name:	Primary Units:	Ad Valorem Value:
Greater Pok Lib Dist	0	$1,300,000

ABSOLUTELY NO ACCURACY OR COMPLETENESS GUARANTEE IS IMPLIED OR INTENDED. ALL INFORMATION ON THIS MAP IS SUBJECT TO CHANGE BASED ON A COMPLETE TITLE SEARCH OR FIELD SURVEY.

***Please see the Dutchess County Zoning Map for the most up-to-date zoning information.**

This report was produced using ParcelAccess on 6/7/2024. Developed and maintained by OCIS - Dutchess County, NY.

STEP 1

Tool Identification and Assembly

Three commercial block types

As a city that was already developed (for the most part) by the time car ownership became widespread, most of Poughkeepsie's residential blocks are within walking distance of a commercial block or corner. As a result, the city's commercial areas have a significant impact on the health and vitality of adjacent residential areas, and vice versa.

In order to complement a residential toolkit with one that is responsive to the needs of commercial areas, PK4Keeps has **identified three commercial block types** to guide toolkit and strategy development. The three types range from very specific to general in recognition of the hierarchy of commercial spaces in Poughkeepsie—with downtown being the dominant type.





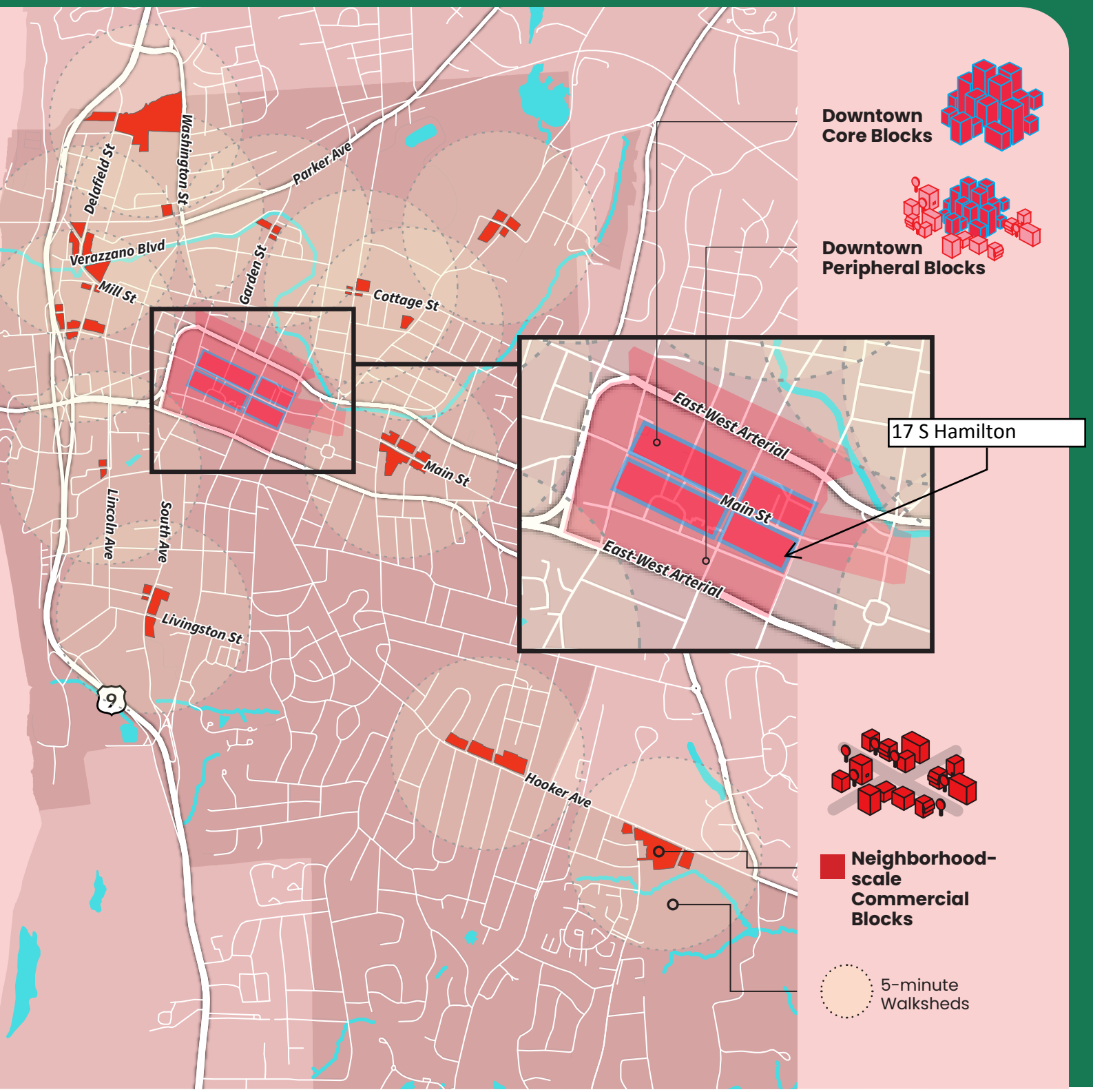
Downtown Core Blocks
Downtown Peripheral Blocks
Neighborhood-scale Commercial Blocks
5-minute Walksheds
17 S Hamilton
Delafield St
Washington St
Parker Ave
Verazzano Blvd
Mill St
Garden St
Cottage St
Main St
East-West Arterial
Lincoln Ave
South Ave
Livingston St
Hooker Ave
9

STEP 1

Tool Identification and Assembly

What is essential about each commercial block type?

Summary of guidance for the commercial block types

Downtown Core Blocks



Prevailing Conditions

The Downtown Core Blocks—Main Street from Market to Hamilton—is a largely intact stretch of charming older buildings with a few notable gaps. But the quality of public spaces and property maintenance are highly uneven. Underutilized upper floor and even street-level spaces are abundant. Vacancies, poor maintenance, and inconsistency of space contributes to inadequate levels of perceived safety, as does the presence of individuals struggling with homelessness.

Downtown Peripheral Blocks

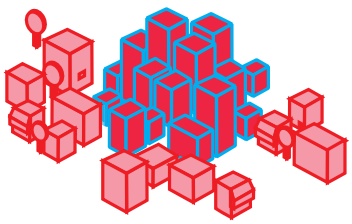

The downtown blocks that surround the core blocks on Main Street have some of the city's key assets, such as the Bardavon Theater, the Mid-Hudson Civic Center, and many popular businesses. But these blocks are dominated by surface parking and leftover spaces that make them feel incomplete and have a low sense of place. They play an important utility function for downtown (especially parking) but this is outweighed by their sense of emptiness and disorder.

Neighborhood-scale Commercial Blocks

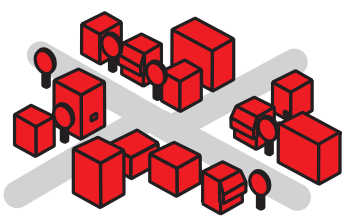

Poughkeepsie's 13 neighborhood-scale commercial blocks vary considerably in size, scale, and condition. To a large extent, they reflect the residential blocks that surround them and reinforce prevailing residential conditions. At the parcel level, the typical building type on these blocks is a two- to three-story structure that is currently—or has the potential for—a mixture of commercial and residential uses.



Opportunities	Challenges	Goals
The core blocks are a well-defined space given the rapid drop-off in density around them due to surface parking—this makes focused attention to them easier. Major mixed-income residential developments are ongoing and will contribute to greater vibrancy.	However well-defined, the core is still large and will require significant and carefully phased resources to transform public spaces and reactivate older buildings.	These core blocks become two of the strongest commercial blocks in the Hudson Valley—a magnet for a vibrant mix of businesses with an exceptional sense of place.
Some simple and creative methods can be used to enhance the pedestrian experience on these blocks until infill development takes place—as outdoor dining during COVID demonstrated. Large empty parcels will ultimately support forms of infill that are better suited for new construction than adaptive reuse.	Patience will be a critical ingredient on these blocks, as infill may not be feasible for several years (and until the core blocks have been fully revitalized).	These blocks emerge as stronger utility blocks in the near-term with an improved sense of place; in the long-term, as core blocks fully revitalize, the peripheral blocks become critical locations for supportive residential and commercial infill development.
Neighborhood-scale commercial blocks offer opportunities for place-making that support commercial and residential improvement efforts. Active and vibrant neighborhood commercial blocks can contribute to goals related to walkability and residential quality of life.	A vision for a given block must be grounded in the potential for surrounding neighborhoods to support commercial activities, and/or for the block to attract outside income.	One by one, these blocks contribute what they can to the emergence of mixed-use neighborhood hubs that have a distinctive sense of place and contribute to residential quality of life.

STEP 2 Guidance for Block Selection and Strategy Development

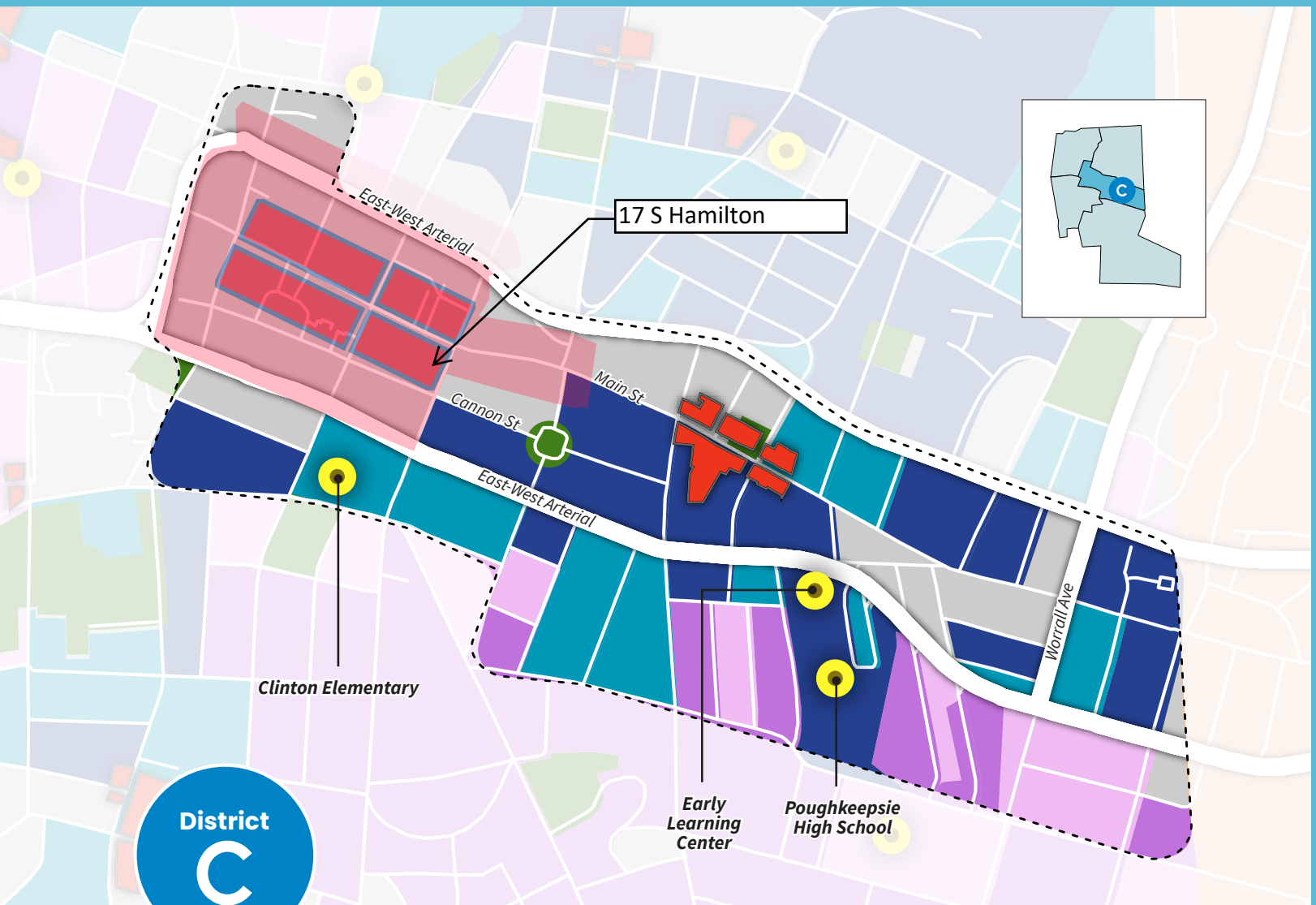

District C encompasses downtown Poughkeepsie, most of the city's Main Street corridor, multiple public schools, and a wide range of residential environments. More than any other district, the legacy of mid-20th Century urban renewal and highway development is apparent here—especially in the form of the East-West Arterial and its impact on neighborhood livability. But much remains intact, including a large and diverse supply of space for small business development.

Efforts here should include a fixed focus on the Downtown Core Blocks—making them as healthy and vibrant as possible—and on ensuring that Downtown Peripheral Blocks contribute to strength on the Core Blocks. Outside of downtown, efforts should focus on tying mixed-income reinvestments in residential properties to infrastructure upgrades and improvements—especially in relation to Poughkeepsie 9.44.55 planning.

RESIDENTIAL BLOCK TYPE

1 2 3 4

COMMERCIAL BLOCK TYPE

- Downtown Core Blocks
- Downtown Peripheral Blocks
- Neighborhood-scale Commercial Blocks

ASSET TYPE

- Parks and Recreation Assets
- Public Schools

CRIS Cultural Resource Information System

HOME SUBMIT SEARCH COMMUNICATE

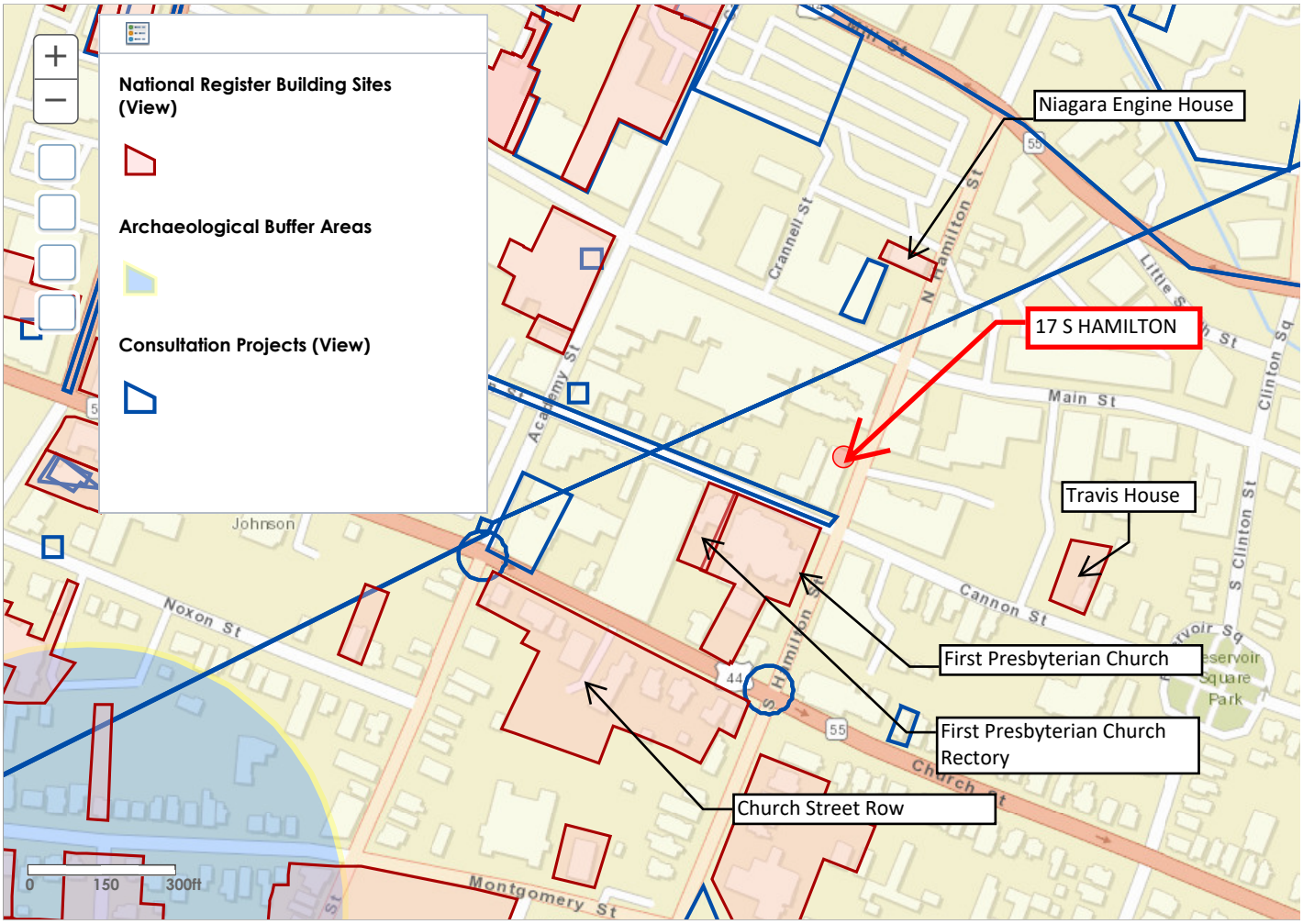

© 2024 New York State Office of Parks, Recreation & Historic Preservation, A

NEW YORK STATE OF OPPORTUNITY | Department of Environmental Conservation

Environmental Site Remediation Database Search Details

Site Record

Document Repository

Site-related documents are available for review through the DECInfo Locator on line at DECInfoLocator

Administrative Information

Site Name: HRH Lead Abatement Site
Site Code: 314122
Program: State Superfund Program
Classification: A
EPA ID Number:

Location

DEC Region: 3
Address: 55 Garden Street
City: Poughkeepsie Zip: 12601
County: Dutchess
Latitude: 41.705761
Longitude: -73.925741
Site Type:
Estimated Size: 0.17 Acres

Site Owner(s) and Operator(s)

Current Owner Name: HRH Neighborhood Development Fund Company
Current Owner(s) Address: 313 Miller Street
Poughkeepsie,NY, 12601

Site Description

Location: The site is located at 55 Garden Street in the City of Poughkeepsie, Dutchess County. Site Features: The 0.17 acre site includes a single family home with small front and rear yards. Current Zoning and Land Use: The site is currently zoned and in use as a single family residence. Past Use of the Site: The site was a single family residence that was abated for lead paint as part of a rehabilitation project. Site Geology and Hydrogeology:

Site Environmental Assessment

The primary contaminant associated with the site is lead, which resulted from the abatement of lead paint as part of the rehabilitation of the structure. All lead resulting from the abatement was containerized and properly disposed off-site.

For more Information: E-mail Us

Refine This Search

NEW YORK STATE OF OPPORTUNITY | Department of Environmental Conservation

Environmental Site Remediation Database Search Details

Site Record

Document Repository

Site-related documents are available for review through the DECInfo Locator on line at DECInfoLocator

Administrative Information

Site Name: "400 Block" Restoration Area
Site Code: B00148
Program: Environmental Restoration Program
Classification: C
EPA ID Number:

Location

DEC Region: 3
Address: 413-441 Main St
City: Poughkeepsie Zip: 12601
County: Dutchess
Latitude: 41.70237425
Longitude: -73.92231127
Site Type:
Estimated Size: 1.7 Acres

Institutional And Engineering Controls

Control Type:
Deed Restriction

Control Elements:
Cover System
Alternate Water Supply
Landuse Restriction
Soil Management Plan
Vapor Mitigation

Site Owner(s) and Operator(s)

Current Owner Name: CITY OF POUGHKEEPSIE
Current Owner(s) Address: CITY HALL, P.O. BOX 3000
POUGHKEEPSIE,NY, 12601

Site Description

Location: The “400 Block” Restoration Area Site is located at 413-441 Main Street, in Poughkeepsie, Dutchess County, New York on an irregularly shaped 1.7-acre parcel. The Site is located on the northern side of Main Street and the southern side of Mill Street.
Site Features: The property contains three, 3-story structures that occupy the entirety of the property’s southern frontage along Main Street. The southern portion of the property is developed with multi-story brick and wood structures, in which portions of these buildings are partially collapsed. These structures are currently vacant. Historically, these buildings were used for retail, commercial and residential purposes. The central western portion of the property is comprised of an unpaved parking area with overgrown trees and grass. A concrete loading dock extends south from a multi-story brick building located in the north-western portion of the property. An unpaved vacant lot comprised of overgrown lawn is located in the eastern portion of the property. All structures contain ground floor residential and retail commercial uses. The Site is served by storm sewers, sanitary sewers and public water. No surface water is present at the Site. Fall Kill Creek is located approximately 200 feet north of the Site, and the Hudson River is

located approximately 1 mile west of the Site. Current Zoning and Land Use: The Site's general location is in an urban setting and is presently zoned as commercial land. The surrounding parcels are currently used for a combination of residential and commercial purposes. Manufacturing uses prior to World War II include the production of carriage mountings, fur hats, clothing, sheet metal and brass. During the period 1950-1980, portions of the Site were used for automotive repair, a machine shop, wholesale electrical supply, clothing manufacture, and residences. Past Use of the Site: In 1979, several parcels along Mill Street were acquired by Lomasney Combustion Inc. for the installation and service of oil-fired boilers. This operation included the storage and use of fuel oils, machine lubricants, hydraulic oils, and, possibly, waste oils. This operation may have also been associated with the handling of mercury switches and thermostats, as well as other electrical equipment containing PCBs. These activities continued until 1986. In 1998 the Site was acquired by the City of Poughkeepsie for construction of multi-family homes. A preliminary environmental site assessment was conducted on behalf of the City of Poughkeepsie in 1998. This assessment identified the presence of unregistered above ground storage and underground petroleum storage tanks, and the potential for asbestos- and lead- containing building materials. Test pits and soil borings confirmed the presence of subsurface petroleum contamination in the area of underground storage tanks, and identified lead, cadmium, PCBs, and Polycyclic Aromatic Hydrocarbons (PAHs) in the soil floor of the Lomasney Building. Site Geology and Hydrogeology: The upper layer of Site soils was found to be urban fill consisting of sand, silt, and cobbles, but also including cinders, coal, and brick fragments. At depths ranging from 4 to 6 feet, a thin layer of organic soil was encountered, followed by a layer of silt containing varying amounts of clay and sand. Shale bedrock was encountered at depths ranging from 13 to 17 feet beneath the Site. Groundwater is generally found at depths ranging from 3 to 6 feet beneath the Site, flowing in a westerly direction towards the Hudson River.

Contaminants of Concern (Including Materials Disposed)

Contaminant Name/Type

Site Environmental Assessment

Remediation at the site is complete. Prior to the remediation the primary contaminants of concern at the site are PCBs, mercury and PAH's in the soil, soil vapor and groundwater. Remedial actions have successfully achieved soil cleanup objectives for commercial use. Residual contamination in the soil, soil vapor, and groundwater are being managed under a Site Management Plan.

Site Health Assessment

Soil removal actions have been completed to remove contaminated material found in surface soils. A cover system, consisting of building foundation, clean soils, concrete or asphalt, is in place to prevent contact with any remaining underlying contamination. People are not drinking the contaminated groundwater because the area is served by a public water supply that is not affected by this contamination. An active sub-slab depressurization system (systems that ventilate/remove the air beneath the building) is no longer needed in one on-site commercial and one residential building since soil vapor intrusion is longer a potential concern.

For more Information: E-mail Us

Refine This Search

NEW YORK STATE OF OPPORTUNITY | Department of Environmental Conservation

Environmental Site Remediation Database Search Details

Site Record

Document Repository

Site-related documents are available for review through the DECInfo Locator on line at DECInfoLocator

Administrative Information

Site Name: 19, 21, & 23 Academy Street
Site Code: C314126
Program: Brownfield Cleanup Program
Classification: A
EPA ID Number:

Location

DEC Region: 3
Address: 19, 21, & 23 Academy Street
City: Poughkeepsie Zip: 12601
County: Dutchess
Latitude: 41.701983333
Longitude: -73.925652778
Site Type:
Estimated Size: 0.216 Acres

Site Owner(s) and Operator(s)

Current Owner Name: PoK 23 Acad, LLC
Current Owner(s) Address: 333 Park Avenue South, Suite 4E
New York,NY, 10010
Current Owner Name: PoK Academy, LLC
Current Owner(s) Address: 93 Fourth Ave #1289
New York,NY, 10276

Site Document Repository

Name: Poughkeepsie Public Library
Address: 93 Market Street
Poughkeepsie,NY 12601

Site Description

Location: The site is located in an urban area at 19, 21 and 23 Academy Street in the City of Poughkeepsie, Dutchess County. The site is an irregular-shaped, 0.216-acre parcel which has 90 feet of frontage on the eastern side of Academy Street. Site Features: The site currently contains two, multi-story, commercial, residential and mixed-use (commercial and residential) buildings with a small, rear gravel parking lot, located at 21 and 23 Academy Street. 23 Academy Street also has an existing excavation for a future elevator base and utilities. Both buildings are currently vacant but are undergoing extensive renovation activities. The structure formerly on 19 Academy Street was damaged, torn down, and the parcel is currently vacant with a grassy surface. Current Zoning and Land Use: The site properties are zoned C-2, Central Commercial District and consists of two vacant buildings that were previously utilized for commercial and residential uses. Past Uses of the Site: The site was developed sometime prior to 1887 and has a long history of commercial uses, including the operation of a garage and machine shop, dry cleaning and printing facilities, paint storage area, and tire vulcanization. The portion of the site at 21 Academy Street is listed on the was formerly in the Environmental Protection Agency’s Resource Conservation and Recovery Act identified by generator number NYD106619604 as a site formerly handling halogenated solvents (likely due to historical dry-cleaning operations). Site Geology and Hydrogeology: Subsurface soils generally consist of sandy fill to a depth of 4 to 5 feet below ground surface (bgs), overlying native variable texture

sands and underlying silts. Soil under the basement slabs (to a depth of 2 feet, corresponding to approximately 12 feet below the sidewalks) consisted of sand overlying silt or silty clay. Competent or weathered bedrock was encountered from approximately 32 to 39 feet bgs during installation of monitoring wells (MW-02D, MW-03D, MW-07D and MW-09D). Wet to saturated soil was generally encountered in soil borings in the 9 to 15 feet bgs interval. Depth to groundwater (from top of well casings) during groundwater sampling ranged from approximately 10 to 13 feet bgs, with groundwater elevations ranging from 162.51 (MW-03D) to 165.11 (MW-10) feet above mean sea level (amsl). The direction of groundwater flow, based on static depth to water during sampling in September 2021, has been inferred to be east-southeast.

Contaminants of Concern (Including Materials Disposed)

Contaminant Name/Type

arsenic
benzo(a)anthracene
benzo(a)pyrene
benzo(b)fluoranthene
benzo(k)fluoranthene
chrysene
cis-1,2-dichloroethene
copper
dibenz[a,h]anthracene
indeno(1,2,3-cd)pyrene
lead
mercury
perfluorooctane sulfonic acid
perfluorooctanoic acid
tetrachloroethene (PCE)
trichloroethene (TCE)

Site Environmental Assessment

Soil and groundwater samples were analyzed for volatile organic compounds (VOCs), semi-volatile organic compounds (SVOCs), polychlorinated biphenyls (PCBs), pesticides, metals, cyanide, and the emerging contaminants per-and poly fluoroalkyl substances (PFAS) and 1,4-dioxane. Soil vapor samples were analyzed for VOCs. Based on investigations conducted to date, the primary contaminants of concern include VOCs, SVOCs, metals, and PFAS in soil; VOCs and PFAS in the groundwater; and VOCs in soil vapor. Soil - A total of 14 soil samples were collected during the remedial investigation from overburden beneath the site. Several constituents were identified at concentrations that exceed their Restricted Residential Soil Cleanup Objectives (RRSCOs). The following is a list of those compounds and their maximum exceedances: tetrachloroethene (PCE) 160 parts per million (ppm) (RRSCO of 19 ppm), benzo(a)anthracene 10.2 ppm (RRSCO of 1 ppm), benzo(a)pyrene 18.1 ppm (RRSCO of 1 ppm), benzo(k)fluoranthene 14.8 ppm (RRSCO of 3.9 ppm), benzo(b)fluoranthene 16.6 ppm (RRSCO of 1 ppm), chrysene 12 ppm (RRSCO of 3.9 ppm, dibenzo(a,h)anthracene 4.08 ppm (RRSCO of 0.33 ppm), indeno(1,2,3-cd)pyrene 10.2 ppm (RRSCO of 0.5 ppm), copper 424 ppm (RRSCO of 270 ppm), lead 1,960 ppm (RRSCO of 400 ppm), mercury 7.94 ppm (RRSCO of 0.81 ppm), arsenic 21 ppm (RRSCO of 16 ppm). PCE also exceeded the protection of groundwater (PGW) SCO of 1.3 ppm PCE breakdown products were not found in on-site soils above PGWSCOs. PCBs and Pesticides were found in on-site soils above their unrestricted soil cleanup objectives (USCOs), but below the RRSCOs. Cyanide was detected but below the USCOs in on-site soils and 1,4-dioxane was not detected. Perfluorooctanesulfonic acid (PFOS) was detected in soil samples collected throughout the site at levels typically below 1 part per billion (ppb); however, two samples exceeded the anticipated protection of groundwater PFOS guidance value of 3.7 ppb, at concentrations of 44.9 and 100 ppb. Perfluorooctanoic acid (PFOA) was also detected in samples collected throughout the site with a maximum detection of 2.97 ppb compared to the anticipated PGW guidance value of 1.1 ppb. Data does not indicate any off-site impacts in soil. Groundwater – A total of twelve monitoring wells were installed during the remedial investigation. The following VOCs were identified exceeding their groundwater standards: PCE at 950 ppb (Ambient Water Quality Standards (AWQS) of 5 ppb), trichloroethene (TCE) at 32 ppb (AWQS of 5 ppb), cis-1,2-dichlorothene (cis-1,2-DCE) at 31 ppb (AWQS of 5 ppb), chloroethane at 5.5 ppb (AWQS of 5 ppb), and chloromethane at 15 ppb (AWQS of 5 ppb). The concentrations of

sodium, manganese, and magnesium appear to be background levels with no distinction between upgradient and downgradient monitoring wells. These compounds are typically naturally occurring or related to road salt application. For PFAS, perfluorooctanoic acid (PFOA) and perfluorooctanesulfonic acid (PFOS) were reported at concentrations of up to 120 and 101 parts per trillion (ppt), respectively, exceeding the groundwater standard of 6.7 ppt and 2.7 ppt, respectively. SVOCs, 1,4-dioxane, PCBs, and pesticides were detected in various monitoring wells, but below standards. Groundwater is migrating off-site based on samples collected in off-site monitoring wells containing levels of VOCs in exceedance of their groundwater standards. Soil Vapor - Three soil vapor and four sub-slab soil vapor samples were collected from locations across the site. Elevated levels of chlorinated VOCs (CVOCs) were detected in all samples. The following is a list of compounds and their maximum detections: PCE 42,700 micrograms per cubic meter (ug/m3), TCE 3,330 ug/m3, and cis-1,2-DCE 730 ug/m3. Soil vapor impacts extend off-site as evidenced from soil vapor intrusion sampling associated with the off-site State Superfund project (C314126A).

Site Health Assessment

People will not come into contact with contaminated soil since the site is covered with buildings and pavement. People are not drinking the contaminated groundwater because the area is served by a public water supply that is not affected by this contamination. Volatile organic compounds in the groundwater and/or soil may move into the soil vapor (air spaces within the soil), which in turn may move into overlying buildings and affect the indoor air quality. This process, which is similar to the movement of radon gas from the subsurface into the indoor air of buildings, is referred to as soil vapor intrusion. The site is vacant so inhalation of site contaminants in indoor air via soil vapor intrusion in not a current concern. However, the potential exists for inhalation of site contaminants due to soil vapor intrusion for any future on-site development. Environmental sampling indicates soil vapor intrusion is a concern for off-site buildings. Additional off-site sampling for soil vapor intrusion is recommended.

For more Information: E-mail Us

Refine This Search

NEW YORK STATE OF OPPORTUNITY | Department of Environmental Conservation

Environmental Site Remediation Database Search Details

Site Record

Document Repository

Site-related documents are available for review through the DECInfo Locator on line at DECInfoLocator

Administrative Information

Site Name: 19, 21, & 23 Academy Street - Off-site
Site Code: C314126A
Program: Brownfield Cleanup Program
Classification: A
EPA ID Number:

Location

DEC Region: 3
Address: 19, 21, & 23 Academy Street
City: Poughkeepsie Zip: 12601
County: Dutchess
Latitude: 41.701936521
Longitude: -73.92576556
Site Type:
Estimated Size: 0 Acres

Site Owner(s) and Operator(s)

Site Description

The area of concern subject to this work is considered off-site from BCP site C360141 and reflects the investigation and possible remediation of contamination that may have migrated from that site. Below is the current status of on-site information. Location: The site is located in an urban area at 19, 21 and 23 Academy Street in the City of Poughkeepsie, Dutchess County. The site is an irregular-shaped, 0.216-acre parcel which has 90 feet of frontage on the eastern side of Academy Street. Site Features: The site currently contains two, multi-story, commercial, residential and mixed-use (commercial and residential) buildings. Both buildings are currently vacant. The buildings located at 23 Academy Street are undergoing extensive renovation activities. Current Zoning and Land Use: The site properties are zoned C-2, Central Commercial District and consists of three vacant buildings that were previously utilized for commercial and residential uses. Past Uses of the Site: The site was developed sometime prior to 1887 and has a long history of commercial uses, including the operation of a garage and machine shop, dry cleaning and printing facilities, paint storage area, and tire vulcanization. The portion of the Site at 21 Academy Street is listed on the RCRIS database as a site formerly handling halogenated solvents (likely due to historical dry cleaning operations). Site Geology and Hydrogeology: Soils on the subject properties are likely to be derived from glacial till deposits which overlie the Austin Glen Formation (consisting of greywacke and shale). The Urban Land soil series is likely to be located on the property. Subsurface soils consist of brown, variable texture sand and silty sand with gravel overlaying light brown and gray, wet, dense silty clay. Brick inclusions were observed in the 0 to 5 feet below surface grade (bsg) interval in the northeastern and west-central portions of the Site. Generally, soils deeper than 10 feet bsg appeared to be native, undisturbed material. Groundwater ranged between 10.5 to 13 feet bsg. Shallow groundwater flow in the vicinity of the property is inferred to be to the south. There are no surface water bodies, wet areas, or regulated wetlands on the property.

Site Environmental Assessment

The area of concern subject to this work is considered off-site from BCP site C360141 and reflects the investigation and possible remediation of contamination that may have migrated from that site. Below is the current status of on-site information and will be modified to show the off-site data once the site characterization is complete. Soil and groundwater samples were analyzed for volatile organic compounds (VOCs), semi-volatile organic compounds (SVOCs), polychlorinated biphenyls (PCBs), pesticides, metals, cyanide, and the emerging contaminants per-and poly fluoroalkyl substances (PFAS) and 1,4-dioxane. Soil vapor samples were analyzed for VOCs. Based on investigations conducted to date, the primary contaminants of concern include VOCs, SVOCs, metals, and PFAS in soil and VOCs and PFAS in the groundwater, and VOCs in soil vapor. Soil - A total of 14 soil samples were collected during the remedial investigation into overburden beneath the site. Several constituents were identified at concentrations that exceed their Restricted Residential Soil Cleanup Objectives (RRSCOs). The following is a list of those compounds and the exceedance ranges: tetrachloroethene (PCE) 160 parts per million (ppm) vs RRSCO of 19 ppm, benzo(a)anthracene 3.79-10.2 ppm vs RRSCO of 1 ppm, benzo(a)pyrene 3.42-18.1 ppm vs RRSCO of 1 ppm, benzo(k)fluoranthene 4.75-14.8 ppm vs RRSCO of 3.9 ppm, benzo(b)fluoranthene 2.9-16.6 ppm vs RRSCO of 1 ppm, chrysene 4.89-12 ppm vs RRSCO of 3.9 ppm, dibenzo(a,h)anthracene 0.71-4.08 ppm vs RRSCO of 0.33 ppm, indeno(1,2,3-cd)pyrene 2.2-10.2 ppm vs RRSCO of 0.5 ppm, copper 424 ppm vs RRSCO of 270 ppm, lead 587-1,960 ppm vs RRSCO of 400 ppm, mercury 2.79-7.94 ppm vs RRSCO of 0.81 ppm, arsenic 21 ppm vs RRSCO of 16 ppm. Emerging contaminants were detected in soil samples collected from the site. Perfluorooctanesulfonic acid (PFOS) was detected in samples collected throughout the site at lower levels typically below 1 parts per billion (ppb) with two samples showing eleveated concentrations of 44.9 and 100 ppb at the rear of the former drycleaner in the area of the PCE soil contaminaton. Perfluorooctanoic acid (PFOA) was detected in the same manner as PFOS described above at 2.97 ppb. Other PFAS compounds from the list of 21 analyzed were also elevated in the same two samples as compared to the other 15 samples that were analyzed for PFAS. It is not expected that on-site soils will migrate off-site. Groundwater - Six additional monitoring wells were installed on-site bringing the total to four on-site and eight off-site, but adjacent to the border. Several constituents were identified at concentrations that exceed their groundwater standard. The following is a list of those compounds and exceedance ranges: PCE 18-950 ppb vs groundwater standard (GA) of 5 ppb, trichloroethene (TCE) 5.2-32 ppb vs GA of 5 ppb, cis-1,2-dichlorothene (cis-1,2-DCE) 6.7-31 ppb vs GA of 5 ppb, chloroethane 5.5 ppb vs GA of 5 ppv, and chloromethane 15 ppb vs GA of 5 ppb. For PFAS, perfluorooctanoic acid (PFOA) and perfluorooctanesulfonic acid (PFOS) were reported at concentrations of up to 120 and 101 parts per trillion (ppt), respectively, exceeding the 10 ppt screening levels for groundwater for each. Other PFAS compounds of the 21 analyzed were seen at elevated levels which exceed the screening level for any one PFAS compound other than PFOA and PFOS above 100 ppt including the following: Perfluorobutanoic acid (PFBA) 278 ppt, Perfluoroheptanoic acid (PFHpA) 190 ppt, Perfluorohexanoic acid (PFHxA) 670 ppt, Perfluoropentanoic acid (PFPeA) 680 ppt. On-site groundwater is migrating off-site based on samples from off-site, downgradient monitoring wells showing levels of VOCs in exceedance of their groundwater standards. Soil Vapor - A total of seven soil vapor samples were collected from locations throughout the site. Elevated levels of chlorinated VOCs (CVOCs) were detected in sub-slab samples. The following is a list of compounds and their detected ranges: PCE 75-42,700 micrograms per cubic meter (ug/m3), TCE 29.8-3,330 ug/m3. cis-1,2-DCE 30-730 ug/m3. Elevated levels of these compounds in the sub-slab pose a soil vapor intrusion risk to the on-site structures. Soil vapor impacts extend extend off-site as evidenced from off-site soil vapor intrusion sampling associated with the off-site State Superfund project.

Site Health Assessment

As information for this site becomes available, it will be reviewed by the NYSDOH to determine if site contamination presents public health exposure concerns.

For more Information: E-mail Us

Refine This Search

NEW YORK STATE OF OPPORTUNITY | Department of Environmental Conservation

Environmental Site Remediation Database Search Details

Site Record

Document Repository

Site-related documents are available for review through the DECInfo Locator on line at DECInfoLocator

Administrative Information

Site Name: Crannell Square
Site Code: C314130
Program: Brownfield Cleanup Program
Classification: C
EPA ID Number:

Location

DEC Region: 3
Address: 35 Catharine Street
City: Poughkeepsie Zip: 12601
County: Dutchess
Latitude: 41.703861111
Longitude: -73.924555556
Site Type:
Estimated Size: 1.109 Acres

Site Owner(s) and Operator(s)

Current Owner Name: Crannell Square Housing Development Fund Company, Inc.
Current Owner(s) Address: c/o Hudson River Housing, Inc., 313 Mill Street
Poughkeepsie,NY, 12601
Current Owner Name: Crannell Square Limited Partnership
Current Owner(s) Address: 57 Route 6, Suite 207
Baldwin Place,NY, 10505

Site Document Repository

Name: Poughkeepsie Public Library
Address: 93 Market Street
Poughkeepsie,NY 12601

Site Description

Location: The site is located at 35 Catharine Street in the City of Poughkeepsie, Dutchess County, New York, on a 1.109-acre parcel. The site is a portion of tax lot parcel: Section 6162, Block 78, Lot 157094. The site is a rectangular, with approximately 235 feet of frontage on the southern side of Mill Street (Route 44/55 arterial) and approximately 220 feet of frontage on the eastern side of Catharine Street. The site approximately 0.85 miles east of the Hudson River. Site Features: The site is currently being redeveloped into a multi-story apartment complex with a planned parking lot and landscaped areas. A majority of the structure has already been erected. Current Zoning and Land Use: The site is zoned C-2 (Central Commercial District). C-2 zoning allows for multiple dwellings in new structures at urban density (R-6), provided that the first floor is devoted to retail or service use. Currently, the site is used as a municipal parking lot. The surrounding properties are zoned for commercial uses. Past Use of the Site: The site has been used for commercial and residential purposes from as early as 1887 until circa 1960 when all former on-site structures were demolished. Previous uses included: an automotive repair facility, large private garage, warehouse, school, a hotel and multiple dwellings. Notable past commercial uses at adjoining properties and in the surrounding area include manufacturing and automotive repair facilities. The site was developed by the city as a municipal parking lot by 1963. Site Geology and Hydrogeology: Site soils consist of a fill layer extending to 4 feet below ground surface (bgs), overlying brown medium sands to a depth of

approximately 10 feet bgs. Soils greater than 10 feet bgs generally consist of native clayey silt. No bedrock was encountered during the investigation of the site, which included borings to a depth of 20 feet bgs. Groundwater depth ranges from 13.3 to 15.4 feet below grade. Groundwater generally flows to the northeast. No waterbodies or wet areas are on the site or in the immediate vicinity of the site.

Summary of Project Completion Dates

Projects associated with this site are listed in the Project Completion Dates table and are grouped by Operable Unit (OU). A site can be divided into a number of operable units depending on the complexity of the site and the number of issues associated with a site. Sites are often divided into operable units based on the media to be addressed (such as groundwater or contaminated soil), geographic area, or other factors.

Project Completion Dates

Contaminants of Concern (Including Materials Disposed)

Contaminant Name/Type

arsenic
benzo(a)anthracene
benzo(a)pyrene
benzo(b)fluoranthene
benzo(k)fluoranthene
carbon tetrachloride
chloroform
chrysene
dibenz[a,h]anthracene
indeno(1,2,3-cd)pyrene
lead
mercury
tetrachloroethene (PCE)
trichloroethene (TCE)

Site Environmental Assessment

Remediation at the site is complete. Prior to remediation, the primary contaminants of concern included SVOCs and metals in soil, and VOCs in soil vapor. Remedial actions have successfully achieved soil cleanup objectives for unrestricted use. Prior to Completion of Remediation: Soil and groundwater samples were analyzed for volatile organic compounds (VOCs), semi-volatile organic compounds (SVOCs), polychlorinated biphenyls (PCBs), metals, total petroleum hydrocarbons (TPH), pesticides, and the emerging contaminants per-and-polyfluoroalkyl substances (PFAS) and 1,4-dioxane. Soil vapor samples were analyzed for VOCs. Based on investigations conducted to date, the primary contaminants of concern include metals and polycyclic aromatic hydrocarbons (PAHs) in soil and VOCs in groundwater and soil vapor. Soil: A total of 44 soil samples were collected at 16 locations at depths ranging from 0 to 20 feet below ground surface (bgs). Several SVOCs and metals were identified in soils at concentrations that exceed their restricted residential soil cleanup objectives (RRSCOs) and unrestricted soil cleanup objectives (USCOs) including benzo[a]anthracene, benzo[a]pyrene, benzo[b]fluoranthene, benzo[k]fluoranthene, chrysene, dibenzo(a,h)anthracene, indeno(1,2,3-c,d)pyrene, lead, mercury, and arsenic. The highest concentration of an SVOC encountered was chrysene at a concentration of 7.77 parts per million (ppm) at a depth of 5 feet bgs compared to the RRSCO of 3.9 ppm. The highest concentrations of metals encountered were 3,110 ppm of lead at 3 feet bgs, compared to the RRSCO of 400, 3.94 ppm of mercury at 4 feet bgs compared to the RRSCO of 0.81 ppm, and 32.2 ppm of arsenic at 15 feet bgs compared to the RRSCO of 16. Metal exceedances were generally encountered within the top 5 feet bgs, with some deeper exceedances of arsenic extending up to 20 feet bgs. PFAS were detected in soil samples throughout the site to depths of 20 feet bgs. The greatest concentration of total PFAS encountered in soil was 1.54 parts per billion (ppb) at the 0-5 feet bgs interval. There were no VOCs, PCBs or pesticides detected in site soils. There is no indication that site-related soil contamination extends off-site. Groundwater: Groundwater samples were collected from six monitoring wells located throughout the site. The VOC chloroform was detected in one monitoring well in exceedance of groundwater standards at a concentration of 13 parts per billion (ppb), compared to the groundwater quality standard of 7 ppb; this

is a common by-product of chlorination and may be indicative of leaking water lines in the area. The only other VOCs detected in groundwater were at trace levels as follows: carbon tetrachloride in one well at an estimated concentration 0.32 ppb, and trichloroethene (TCE) in one well as an estimated concentration of 0.29 ppb, compared to their groundwater standard of 5 ppb for each. The laboratory reported these concentrations as estimated values because they are detected below the laboratory's contract required quantitation limit and therefore can only be confirmed as present, but not quantified. One SVOC, benzo(b) fluoranthene was detected at 0.01 ppb compared to a standard of 0.002 ppb. For metals, magnesium, manganese, and/or sodium were detected in several overburden wells across the site above their respective groundwater standards, while there was one marginal detection each for cobalt (total 6.7 ppb compared to a standard of 5 ppb), and thallium (total 0.73 ppb compared to a standard of 0.5 ppb). The SVOC and metals are considered to represent typical urban background conditions (associated with presence of historic fill), are naturally occurring, or are due to road salt application. No exceedances were found above the 10 parts per trillion (ppt) screening level for either perfluorooctanoic acid (PFOA) or perfluorooctanesulfonic acid (PFOS). The highest detection of PFOS and PFOA were 9.14 ppt and 6.04 ppt, respectively in one well at the southeast corner of the site. Based on the soil data and the northeasterly groundwater flow direction, and there is no apparent on-site source for PFOA/PFOS in site groundwater. Overall, groundwater quality appears to reflect typical urban background conditions and is likely of similar condition in off-site areas. As such, there is no concern for off-site migration. Soil Vapor: Nine soil vapor samples were collected across the site under the parking lot area. Trace to low level VOC contamination was noted in site soil vapor, with levels up to 5.3 micrograms per cubic meter (ug/m3) of tetrachloroethylene (PCE), 0.67 ug/m3 of trichloroethene (TCE), and 0.51 ug/m3 of carbon tetrachloride.

Site Health Assessment

People are not drinking the contaminated groundwater because the area is served by a public water supply that is not affected by site related contamination. Direct contact with any contaminated soils is not a concern because all soil contamination at the site was removed and replaced with clean fill. In addition, soil vapor intrusion is no longer expected to be a potential concern for on-site or offsite buildings.

For more Information: E-mail Us

Refine This Search

An official website of New York State.
Here's how you know

NYS Department of Environmental Conservation
DER Environmental Remediation Databases

Search Details from Environmental Remediation Databases

Site Record

Document Repository

Site-related documents are available for review through the DEC Info Locator

Administrative Information

Site Name: Wallace Campus
Site Code: C314134
Program: Brownfield Cleanup Program
Classification: A
EPA ID Number:

Location

DEC Region: 3
Address: 319, 325, 327-329 & 331 Main Street
City: Poughkeepsie
Zip: 12601
County: Dutchess
Latitude: 41.703661111
Longitude: -73.925775
Site Type:
Estimated Size: 2.48 Acres

Hazardous Waste Disposal Period

No Hazardous Waste Disposal information available.

Institutional And Engineering Controls

No Institutional And Engineering Controls Information Available

Site Owner(s) and Operator(s)

Current Owner Name: Wallace Campus Manager LLC
Current Owner(s) Address: 48-02 25th Ave, Suite 400
Astoria, NY, 11103

Current Owner Name: Key Main LLC
Current Owner(s) Address: 80 Washington Street, Suite 400
Poughkeepsie, NY, 12601

Current Owner Name: IIC Properties Inc.
Current Owner(s) Address: 14 Catherine Street
Poughkeepsie, NY, 12601

Site Document Repository

Name: Adriance Memorial Library
Address: 93 Market Street
Poughkeepsie, NY, 12601

Site Description

Location: The site consists of the entirety of the contiguous parcels known as 319 Main Street (Block 77, Lot 114098); 325 Main Street (Block 77, Lot 109079), 327-329 Main Street (Block 7, Lot 109077), and 331 Main Street (Block 78, Lot 127091), City of Poughkeepsie, New York. The site is a 2.48-acre commercial property, which is abutted by Mill Street to the north and Main Street to the south.

Site Features:
The southern portion of 319 Main Street currently contains a two-story building (former restaurant and club), 325 and 327-329 Main Street lots each contain a four-story building with rear two-story sections (former bookstore and residence, and active office building, respectively), and the southern/central portions of 331 Main Street contain a four-story building with a three-story section to the east, utilized for offices and light manufacturing. The remaining northern portions of 319 and 331 Main Street contain paved parking areas, walkways, and yards.

Current Zoning and Land Use:
The site tax lots are zoned C-2, central commercial district (residential use is excluded), and portions of the site fall within the Poughkeepsie Innovation District (PID) Historic Core and Urban Village Zones.The site consists of a several vacant and active commercial and light manufacturing uses, located on four tax lots.

Past Use of the Site: The site, first developed prior to 1887, has primarily been a commercial site with some limited residential use. The most significant commercial uses are generally associated with 331 Main Street, including automotive repair, machining operations, furniture finishing, laundry activities, and use of gasoline USTs. A limited Phase II Subsurface Investigation performed in 2013 for the northeastern portion of 331 Main Street did not document any storage tanks or contaminated soil, but elevated levels of lead were found in groundwater at 331 Main Street. The buildings at 319 Main Street and 325 Main Street are currently vacant; 327-329 Main Street building is currently in use as an office building and 331 Main Street is in use as an office building and for light manufacturing.

Site Geology and Hydrogeology: State geological data indicate that local soils are likely to be derived from glacial till deposits, which overlie metamorphic bedrock. Soils observed during subsurface investigations generally consisted of variable-texture fill (unsorted sand containing debris, primarily brick and concrete, with some coal and ash) to approximately 1 to 7 feet bgs, underlain by sands with gravel to depths of 15 feet bgs, with two borings showing layers of clayey-silt below 12 feet bgs. Soils generally below 8 feet bgs appeared to be native, undisturbed material. Bedrock was not encountered. Groundwater was documented in wells at approximately 15 to 17 feet below the casings and direction of flow was determined to be easterly.

Contaminants of Concern (Including Materials Disposed)

Contaminant Name/Type
Zinc
Benzo(k)fluoranthene
Lead
Perfluorooctane sulfonic acid
Methylene chloride
Benzo(a)pyrene

Contaminant Name/Type
Indeno(1,2,3-cd)pyrene
Copper
Manganese
Mercury
Nickel
Sodium
Benzo(b)fluoranthene
Chrysene
Perfluorooctanoic acid
Acetone
Benzo(a)anthracene

Site Environmental Assessment

Soil and groundwater samples were analyzed for volatile organic compounds (VOCs), semi-volatile organic compounds (SVOCs), polychlorinated biphenyls (PCBs), pesticides, metals, cyanide, and the emerging contaminants per-and poly fluoroalkyl substances (PFAS) and 1,4-dioxane. Soil vapor samples were analyzed for VOCs. Based on investigations conducted to date, the primary contaminants of concern include SVOCs and metals in soil, typical of historic fill.

Soil - A total of 29 soil samples were collected during the remedial investigation from 19 borings extending 20 feet below ground surface (bgs). Bedrock was encountered at depths ranging from 41 to 62 feet bgs according to a 2020 geotechnical report. Several constituents were identified at concentrations that exceed their Unrestricted Soil Cleanup Objectives (USCOs). The following is a list of those compounds and the maximum exceedance: Acetone 0.065 parts per million (ppm) vs USCO of 0.05 ppm, methylene chloride 0.051 vs USCO of 0.05 ppm, benzo(a)anthracene 5.96 ppm vs USCO of 1 ppm, benzo(a)pyrene 5.15 ppm vs USCO of 1 ppm, benzo(k)fluoranthene 3.62 ppm vs USCO of 0.8 ppm, benzo(b)fluoranthene 3.24 ppm vs USCO of 1 ppm, chrysene 6.67 ppm vs USCO of 1 ppm, dibenzo(a,h)anthracene 0.964 ppm vs USCO of 0.33 ppm, indeno(1,2,3-cd)pyrene 2.72 ppm vs USCO of 0.5 ppm, copper 330 ppm vs USCO of 50 ppm, lead 1,530 ppm vs USCO of 63 ppm, manganese 1,670 ppm vs USCO of 1,600, mercury 3.33 ppm vs USCO of 0.18 ppm, nickel 33.8 ppm vs USCO of 30 ppm, zinc 960 ppm vs USCO of 109 ppm. There was a minimal USCO exceedance for manganese and thus manganese is not a contaminant of concern at this site. Acetone and methylene chloride were detected at a concentration above USCO in one sample. However, acetone and methylene chloride are common laboratory artifacts, and they are not considered contaminants of concern at this site.

Pesticides, cyanide, and PCBs and 1,4-dioxane were non-detect in all soil samples. PFOA, PFOS, and other PFAS compounds were detected in on-site soils but were all below their unrestricted use guidance values and thus are not considered contaminants of concern for this site. Soil contamination is not expected to migrate off-site.

Groundwater - A total of 3 groundwater wells were installed in overburden groundwater and analyzed for VOCs, SVOCs, PCBs, pesticides, metals and cyanide as well as the emerging contaminants PFAS and 1,4-dioxane. The metals manganese and sodium were detected in at least one groundwater sample in exceedance of groundwater standards. However, these metals are naturally occurring and/or typically related to road salt application and are therefore not considered contaminants of concern at this site. VOCs, SVOCs, PCBs, pesticides, cyanide, and 1,4-dioxane were non-detect or below standards. While lead was detected in

groundwater (unfiltered sample) in the 2013 Phase 2 investigation, it was not detected in filtered or unfiltered groundwater samples during the Remedial Investigation and is therefore not considered a contaminant of concern in groundwater.

For per- and polyfluoroalkyl substances (PFAS), perfluorooctanoic acid (PFOA) and perfluorooctanesulfonic acid (PFOS) were reported in the most upgradient monitoring well at concentrations of 30.2 and 10.8 parts per trillion (ppt), respectively, exceeding the 10 ppt screening levels for groundwater for each. Perfluorobutanesulfonic acid (PFBS) was detected in the same well at 1,600 ppt exceeding the 100 ppt screening level. These data indicate that the site is not a source of PFAS to groundwater. PFAS was not detected in other wells on the site, though over time, the PFAS-contaminated groundwater flowing onto the site has the potential of migrating off-site.

Soil Vapor - A total of 4 sub-slab soil vapor and 4 co-located indoor air samples and 2 additional soil vapor samples were collected from locations throughout the site. Low levels of the chlorinated solvents 1,1,1-trichloroethane with a maximum detection of 0.475 micrograms per cubic meter (ug/m3), tetrachloroethene with a maximum detection of 0.542 ug/m3, carbon tetrachloride with a maximum detection of 0.61 ug/m3, and vinyl chloride with a maximum detection of 0.877 ug/m3 were detected in on-site soil vapor and/or indoor air. Based on the 2006 Guidance for Evaluating Soil Vapor Intrusion in NYS, with updates, no further action is needed to address potential exposures via soil vapor intrusion in all cases. Off-site migration of soil vapor contamination is not a concern.

Site Health Assessment

People who dig below the ground surface may come into contact with contaminants in subsurface soil. Contaminated groundwater at the site is not used for drinking or other purposes and the site is served by a public water supply that obtains water from a different source not affected by this contamination. Volatile organic compounds in the groundwater may move into the soil vapor (air spaces within the soil), which in turn may move into overlying buildings and affect the indoor air quality. This process, which is similar to the movement of radon gas from the subsurface into the indoor air of buildings, is referred to as soil vapor intrusion. Environmental sampling indicates soil vapor intrusion is not a concern for on-site or off-site locations.

For more Information:

E-mail Us

Refine This Search

DER Environmental Remediation Databases **Privacy Policy** **Terms of Service**

- Agencies
- App Directory
- Counties
- Events
- Programs
- Services

Translate
Translation Services
This page is available in other languages

- English
- Español
- 中文
- 繁體中文
- Русский
- יידיש
- বাংলা
- 한국어
- Kreyòl Ayisyen
- Italiano
- العربية
- Polski
- Français
- اردو

APPLICATION TO THE PLANNING BOARD
CITY OF POUGHKEEPSIE, NEW YORK

Application for Site Plan, Special Permit & Facade Approval

OFFICE USE ONLY

CODE: PLSF

ID #_____

FEE: _____
Total, from:
$500, plus
$_____
($150 per 1000 square feet of floor area), plus
$_____
($35 per number of required parking spaces), plus
$_____
($500 for special permit, if applicable)

I. **PROPERTY ADDRESS:** 278-288 Main Street

II. **PROPERTY OWNER:** Kirchner Realty, Inc.
ADDRESS: 2406 New Hackensack Road

Poughkeepsie, NY 12603 (state and zip code)

PHONE NUMBER: (845) 546-3626 (include area code)

III. **NAME OF APPLICANT:** Kirchner Realty, Inc. c/o Michael de Cordova

ADDRESS: 2406 New Hackensack Road

Poughkeepsie, NY 12603 (state and zip code)

PHONE NUMBER: (845) 546-3626 (include area code)

EMAIL ADDRESS: decordovamichael@gmail.com

(If applicant is NOT the owner, proof of owner's consent to the application MUST be provided.)

IV. **CONSULTANT:** Aryeh Siegel Architect

ADDRESS: 84 Mason Circle

Beacon, NY 12508 (state and zip code)

PHONE NUMBER: (845) 838-2490 (include area code)

EMAIL ADDRESS: ajs@ajsarch.com

V. **PROPOSED USE or FAÇADE CHANGE** (Summarize proposed use or uses): Convert existing mercantile building into mixed-use building with 28 apartments, +/- 11,000 sq. ft. of commercial space on the first floor, and +/- 8,000 sq. ft. of outdoor plaza.

VI. **ZONING DISTRICT:** PID-A

(Proceed to XVII for special permit & façade approval only)

Revised January 2025: Previous Editions Obsolete

PROJECT INFORMATION

New construction: _____(yes) X (no)

Change of use: X (yes) _____(no)

Expansion/addition: X (yes) _____(no)

Alteration: X (yes) _____(no)

Cost of Construction: $ +/- $10 M

LOT AND BULK INFORMATION:

Lot area: .56 (acres) _____(square feet)

Building Footprint: 0 (proposed square feet for new construction)

10,570 (existing square feet for change of use/expansion)

1,588 (additional proposed square feet for expansion)

12,158 (total building footprint, square feet)

Lot Coverage: 50% (percentage, building coverage only)

Gross Floor Area: 0 (proposed square feet for new construction)

27,628 (existing square feet for change of use/expansion)

10,675 (additional proposed square feet for expansion)

38,303 (total gross floor area, square feet)

Building Height: 5 (stories) _____(feet)

Floor Area Ratio: 1.57 (ratio of gross floor area divided by lot area)

VIII. PROJECT PARKING INFORMATION

A) Number of Off-Street Parking Spaces required: 0

B) Number of Off-Street Parking Spaces provided: 0

C) Waiver Requested: _____(Yes) X (No)

Is municipal parking available within 600 feet? X (Yes) _____(No)

If yes, name all such municipal facilities: _____

_____

_____

(If a waiver is requested based on proximity to municipal facilities, a written request for such waiver, addressed to the City Planning Staff and the Chairman of the Planning Board, must be submitted with the application.)

If a private parking facility is to be utilized, is such facility within 600 feet?

_____ (Yes) X (No)

If yes, provide the address of the facility, name of the property owner, number of spaces in the lot, number of spaces available for lease, and length of lease. Attach copy of lease. Additional information may be required by the Planning Board):

_____

_____

_____

_____

IX. RESIDENTIAL PROPOSALS

A) Type of Development: multiple residential rental
(Townhouse, condominium, multiple residence rental, etc.)

B) Unit Breakdown:

Number of efficiency or "studio" units: 8

Number of one (1) bedroom units: 16

Number of two (2) bedroom unit's 4

Number with three or more bedrooms: 0

Total number of units: 28

C) Is funding public?____Yes__X__No

If yes, describe funding source: _____

X. OFFICE PROPOSALS (____Medical/Dental____Professional____Business)

A) Number of Employees: _____

B) Number of doctors/dentists/medical practitioners: _____

C) Days/Hours of Operation: _____

XI. SERVICE BUSINESS PROPOSALS

A) Specify Business: _____
(e.g., laundromat, drycleaner, beauty parlor, travel agency, banks)

B) Number of Employees: _____

C) Number of Washing Machines (for laundromat): _____

D) Days/Hours of Operation: _____

XII. MERCANTILE PROPOSALS (Retail_____Wholesale_____)

A) Type of Mercantile (specify): _____

B) Number of Employees: _____

C) Days/Hours of Operation: _____

XIII. STANDARD RESTAURANT/FAST FOOD RESTAURANT/COFFEE SHOP/DONUT SHOP/NIGHTCLUB/DISCOTHEQUE/BAR PROPOSALS

A) Specify Use: _____

B) Number of seats (excluding bar stools and outdoor seating):_____

C) Meals served (i.e., breakfast, lunch, dinner): _____

D) Type of Menu: _____

E) Days/Hours of Operation: _____

F) Entertainment (live and/or recorded):_____

G) Will the restaurant contain a bar/lounge?: _____Yes_____No

H) If yes, how many seats at the bar? _____

I) Is a drive-through window proposed? _____

J) Is a walk-up window proposed? _____

K) Is an outdoor seating area proposed? _____

L) If yes, how many seats are proposed? _____

M) If yes, is outdoor cooking proposed? _____

XIV. INDUSTRIAL/COMMERCIAL PROPOSALS (Automobile repair, taxi, motor vehicle sales, warehouse, manufacturing, animal hospital, research facilities, etc.)

A) Specify Use: _____

B) Number of shifts (if any): _____

C) Number of employees: _____
(If shifts are proposed, list number of employees per shift)

E) Number of work bays (if automobile repair): _____

F) Days/Hours of operation: _____

XV. EDUCATIONAL/INSTITUTIONAL/RECREATIONAL PROPOSALS (e.g., Museums, Theatres, Conference Centers, Hotels, Motels, Hospitals, Nursing Homes, Assisted Living Facilities, Nursery Schools, Private Schools, Day Care Centers, Places of Worship, Marinas, Membership Clubs, etc.)

A) Specify: _____

B) Number of shifts (if any): _____

C) Number of employees: _____
(If shifts are proposed, list number of employees per shift)

D) Number of beds (hospitals, nursing homes, etc): _____

E) Number of seats in largest assembly space: _____

F) Number of classrooms (schools): _____

G) Number of rental units (hotels, motels, etc.) _____

H) Number of boat slips/courts (e.g., tennis, handball, etc.), alleys: _____

I) Days/Hours of Operation: _____

XVI. PROPOSALS NOT MENTIONED ABOVE (Please be specific):

Commercial use will be established when the space is built out

XVII. APPLICANT CERTIFICATION

I, Michael de Cordova, certify that the this application has addressed the objectives outlined in the Zoning Ordinance with consideration given to the public health, safety and welfare; the comfort and convenience of the public in general or the residents or users of the proposed development and of the immediate neighborhood.

The applicant certifies that all information contained herein is accurate and complete as of the date of this application.

_____
Signature of Applicant

5/27/25
Date

KIRCHNER REALTY, INC.
c/o Michael de Cordova
2406 New Hackensack Road
Poughkeepsie, NY 12603

May 30, 2025

(CORRECTED)

City of Poughkeepsie
Planning & Zoning
62 Civic Center Plaza, 2nd Floor
Poughkeepsie, NY 12601

Dear Planning Board:

We intend to adaptively re-use 278-288 Main Street from an old mercantile building built in the late 1800's into a mixed-use building with 28 apartments, +/- 11,000 sq. ft. of first floor commercial space, and +/- 8,000 sq. ft. of outdoor courtyard space intended to be programmed with art, farmer's markets, and other community and place-making activities.

The developer, Kirchner Realty, Inc. has received $3.3M in NYS grants toward the project and obtained a conditional loan approval from Community Preservation Corp.

Except for the following, nothing else has changed since our last site plan approval:

1) We have removed windows from the north and east sides of the elevator tower (on the east façade) – to enable the display of public art - like is now displayed on the Main Street sidewalk windows – Nelson Mandela, Tree Arrington, Nestor's Peace Dove, etc. One of our primary goals for the courtyard is to present art;
2) Changed the exterior sheathing of the elevator tower to a combination of brick veneer and metal and also we have changed the sheathing of the 5th floor to metal;
3) Moved the new 5th floor closer to the perimeter walls to reduce structural costs;
4) Eliminated the 1st floor awnings; and
5) We now will construct a total of 28 apts. inside the building but this number of units was previously approved by the Planning Department by letter agreement after the prior site plan was approved (so technically this is not new per se).

Thank you for your consideration.

Sincerely,

Michael de Cordova
Kirchner Realty, Inc.

REVISIONS:			
NO.	DATE	DESCRIPTION	BY
1	11/02/21	PROGRESS SUBMISSION	AJS
2	01/07/22	REVISED PER PLANNING BOARD COMMENTS	AJS
3	04/29/25	REVISED PER PLANNING BOARD COMMENTS	AJS
4	07/29/25	REVISED PER PLANNING BOARD COMMENTS	AJS

BUILDING INSPECTOR

CITY ENGINEER

COMMISIONER OF PUBLIC WORKS

FIRE CHIEF

POLICE CHIEF



Site Plan: Proposed

Scale: 1" = 20'



Photo: North Elevation (Main Street)

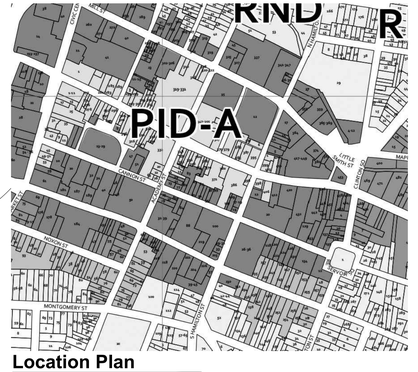

Location Plan

Scale: NTS

Bulk Zoning Regulations Table

	Maximum Building Height	Proposed Building Height	Actual Lot Area	Impervious Coverage Area	Minimum Lot Coverage	Proposed Lot Coverage	Required Setbacks			Proposed Setbacks			Frontage Occupancy	Existing Frontage Occupancy
Zoning District							Front	Side	Rear	Front	Side	Rear		
PID-A	5 Stories/68'	5 Stories/68'	24,393 sf	19,025 sf	75%	78% of total combined parcel area	0	0	0	N/A	N/A	N/A	100%	100% existing

Notes:
1 Impervious coverage is measured by dividing the total area of the building footprints of all principal and accessory structures and all paved surfaces of the site, by the total lot area
2 A side yard shall not be required, but, if provided shall have a maximum setback of 11'

Zoning Summary

Zoning District:	Poughkeepsie Innovation District (PID-A)
Tax Map No.:	278 Main Street: 6162-77-059084
	284 Main Street: 6162-77-062084
	286 Main Street: 6162-77-065083
	Wood Lane: 6162-77-060075
	288 Main Street: 6162-77-068081 (Conveyed from City to Applicant)
Total Lot Area:	0.56 Acres
Building Footprint:	10,405 square feet
Impervious Lot Area:	19,025 square feet
Parking Required:	Not required for proposed uses
Existing Use:	Vacant. Last used as Assembly/Storage
Proposed Use:	Commercial (Restaurant) / Residential

Parking Requirements

No Off-Street Parking Required for Commercial or Residential in this District	28 apartments total: (2) studio (18) 1 bedroom (8) 2 bedroom	0 parking spaces
Restaurant / Commercial		
No Off-Street Parking Required for Commercial or Residential in this District	10,940 sf	0
Total Required Parking Spaces		***0 Parking Spaces***
Total Proposed Parking Spaces		**0 Parking Spaces**

Notes:

1. Off-street parking is not required for the residential use of the building and is also not required if the proposed commercial uses are general retail, personal service, restaurants, cafes, bars or offices.
2. The hours of operation for the commercial use are 7am – 11pm daily.
3. Site lighting will be on from dusk to dawn, with photocell switching



Index of Drawings

Sheet 1 of 13 Cover Sheet
Sheet 2 of 13 Survey
Sheet 3 of 13 Demolition Plan
Sheet 4 of 13 Site Plan
Sheet 5 of 13 Grading Plan
Sheet 6 of 13 Planting Plan
Sheet 7 of 13 Site Details
Sheet 8 of 13 Drainage Plan
Sheet 9 of 13 Erosion & Sediment Control Plan
Sheet 10 of 13 Details
Sheet 11 of 13 Floor Plans
Sheet 12 of 13 Elevations
Sheet 13 of 13 Elevations
Sheet MB Material Board

REGISTERED ARCHITECT ARYEH JOSEPH SIEGEL 014882 STATE OF NEW YORK

Cover Sheet

Sheet 1 of 13

Owner / Applicant:
Kirchner Realty, Inc.
2406 New Hackensack Road
Poughkeepsie, NY 12603

Architect:
Aryeh Siegel, Architect
514 Main Street
Beacon, New York 12508

Landscape Architect:
Trowbridge Wolf Michaels Landscape Architects
1001 W Seneca St. Suite 201
Ithaca, NY 14850

Civil Engineer/Surveyor:
Hudson Land Design
174 Main St.
Beacon, NY12508

Surveyor:
Robert V. Oswald, LS
175 Walsh Road
Lagrangeville, New York 12540

278-282 Main Street

Poughkeepsie, New York
Scale: As Noted
June 29, 2021

Beta Pendant LED

selux

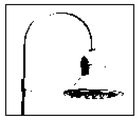

Project: _____

Type: _____ Qty: _____

BPL _____ _____ _____ _____ _____ _____ _____ _____ _____

Series | Optics | Mounting | Light Engine | CCT | Finish | Voltage | Options

_____ _____ _____ _____

Pole Series | Height | Finish | Pole Options

Series	Optics	Mounting	Light Engine	CCT	Finish	Voltage	Options
BPL Beta Pendant LED	R1 Type I R2 Type II R3 Type III R4 Type IV R5 Type V	1 Single 2C Double Cluster 3C Triple Cluster 4C Quadruple Cluster W Wall Mount P Pendant	4TL350* 350mA / 40W 4TL500 500mA / 55W	30 3000K 45 4500K	WH White BK Black BZ Bronze SV Silver SP Specify Premium Color	120 208 277 347 480	HS House Side Shield PCT Procoat Tenon DMI Dimming (0-10V) HLS Hi-Lo Switching

*Not dimming at 350mA **120& 277V only

BPL

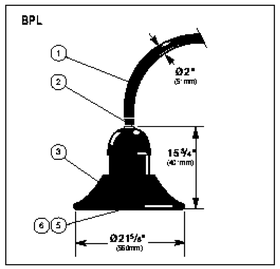

1. Mounting Arm - Ø2" (51mm) curved arm attaches to pole by means of a transition fitter supplied with fixture.

2. Fixture Connection - The fixture cap is securely fastened to curved arm using a steel connector.

3. Fixture Hood - Decorative low-copper aluminum shade.

4. Gasketing - (Not shown) Continuous molded gaskets provide weatherproofing, dust, and insect control.

5. LED Light Engine - High efficacy LED light engine with 60,000 hour life until L70. Available with 3000K or 4500K CCT and a CRI of 80. Protection class IP67.

6. Optics - High transmittance custom molded lenses create IES distribution types I, II, III, IV and V with IDA-Approved "Dark Sky Friendly" performance.

7. LED Driver - (Not shown) High power factor, High efficiency constant current LED driver. 120-277 VAC input. Protection class IP67. 347/480V with step down transformer.

8. Surge Protection - (Not shown) 3-Pole Surge protection device safeguards electrical components from indirect lighting strikes and surges up to 10kA and 10kV). RoHS compliant.

Exterior Luminaire Finish - Selux utilizes a high quality Polyester Powder Coating. All Selux luminaires and poles are finished in our Tiger Drylac certified facility and undergo a five stage intensive pretreatment process where product is thoroughly cleaned, phosphated and sealed. Selux powder coated products provide excellent salt and humidity resistance as well as ultra violet resistance for color retention. All products are tested in accordance with test specifications for coatings from ASTM and PCI.

Standard exterior colors are White (WH), Black (BK), Bronze (BZ) and Silver (SV). Selux premium colors (SP) are available, please specify from your Selux color selection guide.

5 Year Limited LED Luminaire Warranty - Selux offers a 5 Year Limited Warranty to the original purchaser that the Beta Pendant LED luminaire shall be free from defects in material and workmanship for up to five (5) years from date of shipment. This limited warranty covers the fixture, LED driver and LED light engine when installed and operated according to Selux instructions. Fixture suitable for ambient temperature of 40° C (104° F). For details and exclusions, see "Selux Terms and Condition of Sale."

Listings and Ratings: Tested to IESNA LM-79-08 and LM-80 test standards at 25°C ambient temperature. Rated for wet locations.

Selux Corp. © 2013
TEL (845) 534-1400
FAX (845) 534-1401
www.selux.us
BPL-0213-01 (ds-v1.0)

NRTL Listed (cUL, UL, CSA)

Union Made Affiliated with IBEW Local 363

In a continuing effort to offer the best product possible, we reserve the right to change, without notice, specifications or materials that in our opinion will not alter the function of the product. Specification sheets found at www.selux.us are the most current versions and supercede all other printed or electronic versions.

Site Lighting Fixture

Selux Beta Pendant - LED (Or approved equal)

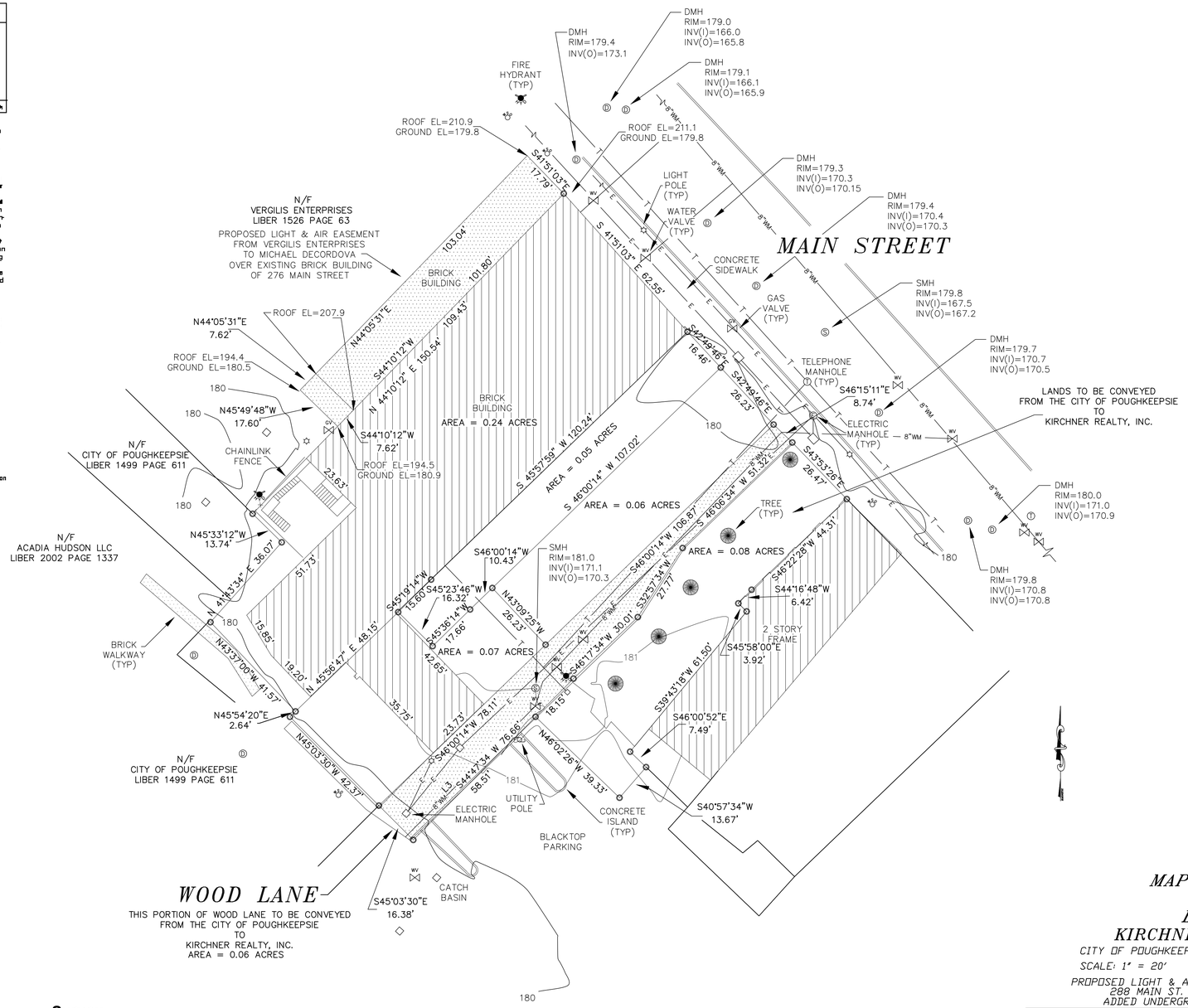

Survey

Scale: 1" = 20'

CERTIFIED TO:
1. KIRCHNER REALTY, INC.
2. CITY OF POUGHKEEPSIE
3.
4.

NOTES:
1. BEING THE SAME PARCEL AS DESCRIBED IN THE LIBER ____ OF DEEDS, AT PAGE _____ AND SUBJECT TO RESTRICTIONS AND CONDITIONS THEREIN.
2. TOGETHER WITH ANY RIGHT, TITLE OR INTEREST IN AND TO THE CENTER OF THE PUBLIC ROADS SHOWN HEREON.
3. BEING LOT NO.____, AS SHOWN ON FILED MAP NO._____.
4. UNAUTHORIZED ALTERATION OR ADDITION TO A SURVEY MAP BEARING A LICENSED LAND SURVEYORS SEAL IS A VIOLATION OF SECTION 7209, SUBDIVISION 2, OF THE NEW YORK STATE EDUCATION LAW.
5. ONLY COPIES FROM THE ORIGINAL OF THIS SURVEY MARKED WITH AN ORIGINAL OF THE LAND SURVEYOR'S EMBOSSED SEAL SHALL BE CONSIDERED TO BE VALID TRUE COPIES.
6. CERTIFICATIONS INDICATED HEREON SIGNIFY THAT THIS SURVEY WAS PREPARED IN ACCORDANCE WITH THE EXISTING CODE OF PRACTICE FOR LAND SURVEYS ADOPTED BY THE NEW YORK STATE ASSOCIATION OF PROFESSIONAL LAND SURVEYORS. SAID CERTIFICATIONS SHALL RUN ONLY TO THE PERSONS FOR WHOM THE SURVEY IS PREPARED, AND ON HIS BEHALF TO THE TITLE COMPANY, GOVERNMENTAL AGENCY AND LENDING INSTITUTION LISTED HEREON, AND TO THE ASSIGNEES OF THE LENDING INSTITUTION. CERTIFICATIONS ARE NOT TRANSFERABLE TO ADDITIONAL INSTITUTIONS OR SUBSEQUENT OWNERS.
7. THIS SURVEY IS SUBJECT TO ANY FINDINGS OF A TITLE SEARCH.
8. SUBSURFACE STRUCTURES AND UTILITIES WHICH WERE NOT VISIBLE AT THE TIME OF THE SURVEY HAVE NOT BEEN SHOWN.
9. ©ALL RIGHTS RESERVED. COPYING OR REPRODUCTION OF THIS PLAN OR ANY PORTION THEREOF PROHIBITED WITHOUT THE WRITTEN PERMISSION OF THE DESIGN ENGINEER / SURVEYOR.

FILE NO. 2009:045
DISC #

.\Constructs\Planning_Board_Signature_Block[1] copy.jpg

REGISTERED ARCHITECT ARYEH JOSEPH SIEGEL 048892 STATE OF NEW YORK

MAP OF SURVEY
FOR
LANDS OF
KIRCHNER REALTY, INC.

CITY OF POUGHKEEPSIE — DUTCHESS CO.,N.Y.
SCALE: 1" = 20' — JULY 21, 2009
PROPOSED LIGHT & AIR EASEMENT: NOVEMBER 8, 2011
288 MAIN ST. & WOOD LANE: JANUARY 9, 2012
ADDED UNDERGROUND UTILITYS: MARCH 27, 2012

ROBERT V. OSWALD
LAND SURVEYING
175 WALSH ROAD, LAGRANGEVILLE, NEW YORK 12540
(845)-226-6436

Survey

Sheet 2 of 8

Owner / Applicant:
Kirchner Realty, Inc.
2406 New Hackensack Road
Poughkeepsie, NY 12603

Architect:
Aryeh Siegel, Architect
514 Main Street
Beacon, New York 12508

Site/Civil Engineer:
M.A.Day Engineering, PC
3 Van Wyck Lane
Wappingers Falls, NY 12590

Surveyor:
Robert V. Oswald, LS
175 Walsh Road
Lagrangeville, New York 12540

278-282 Main Street
Poughkeepsie, New York
Scale: As Noted
Revised May 26, 2015

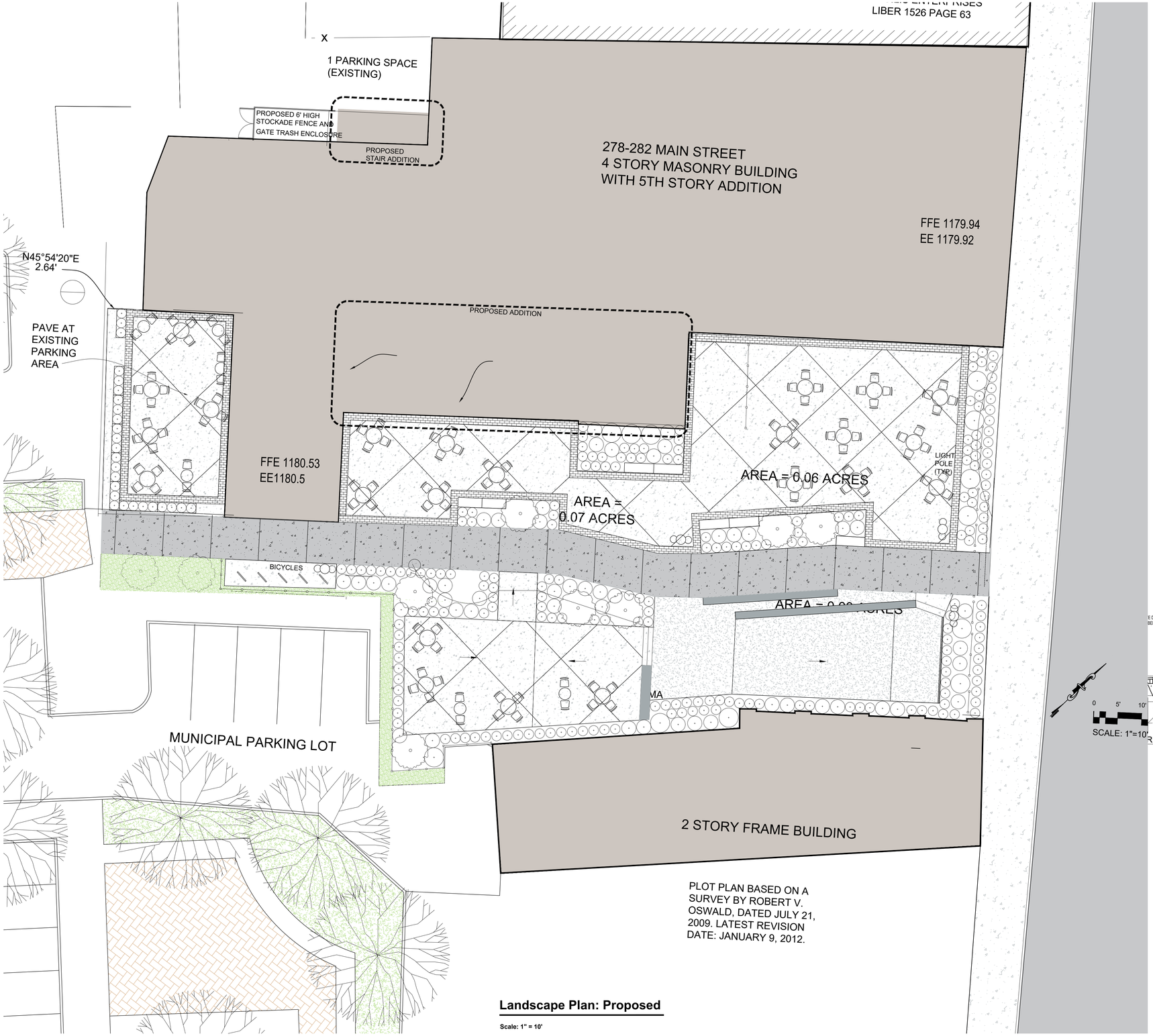

PLOT PLAN BASED ON A SURVEY BY ROBERT V. OSWALD, DATED JULY 21, 2009. LATEST REVISION DATE: JANUARY 9, 2012.

Landscape Plan: Proposed

Scale: 1" = 10'

	KEY	No.	BOTANICAL NAME	COMMON NAME	ROOT	SIZE	COMMENT
TREES							
	CC	6	*Cercis canadensis*	Eastern Redbud	B&B	1 1/4" - 1 1/2"	
	MA	3	*Magnolia x lilifolia 'ann'*	Ann Magnolia	B&B	6' - 8'	
	QS	2	*Gleditsia triacanthos* f. *inermis*	Honey Locust	B&B	2" - 2 1/4"	
SHRUBS AND GROUND COVERS							
	BS	17	*Buxux sempervirens*	Boxwood	Cont.	#5	
	CS	22	*Cornus sanguinea 'Midwinter fire'*	Blood Twig Dogwood	Cont.	#5	
	SJ	18	*Spirea japonica 'Magic carpet'*	Magic Carpet Spirea	Cont.	#3	
HERBS	*						
	SO		*Salvia officinalis*	Culinary Sage	1 qt.		
	TL		*Thymus lanuginosus*	Wooly Thyme	1 qt.		
	TV		*Thymus vulgaris*	English Thyme	1 qt.		
	N		*Nepeta*	Catmint	1 qt.		

* NOTE: Plant in groups of 5; 1 plant for every 2 square feet.

..\Constructs\Planning_Board_Signature_Block[1] copy.jpg

0 5' 10'

SCALE: 1"=10'

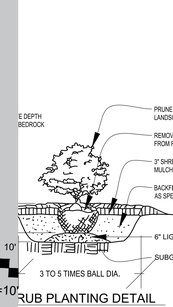

SHRUB PLANTING DETAIL

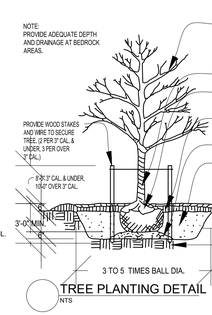

TREE PLANTING DETAIL
NTS

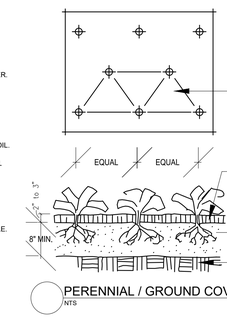

PERENNIAL / GROUND COVER PLANTING
NTS

NOTE:
THICKNESS OF A & B SHALL BE SUBJECT TO SOIL CONDITIONS FOUND IN THE FIELD.

A = 2" MINIMUM
B = 8" MINIMUM

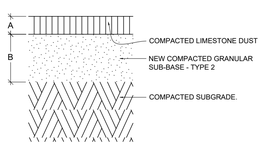

STONE DUST PAVING DETAIL
NTS

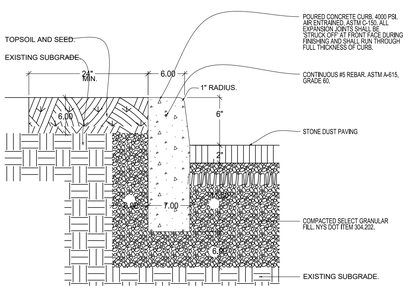

CONCRETE CURB DETAIL
NTS

Landscaping Plan

Sheet 3 of 8

Owner / Applicant:
Kirchner Realty, Inc.
2406 New Hackensack Road
Poughkeepsie, NY 12603

Architect:
Aryeh Siegel, Architect
514 Main Street
Beacon, New York 12508

Site/Civil Engineer:
M.A.Day Engineering, PC
3 Van Wyck Lane
Wappingers Falls, NY 12590

Surveyor:
Robert V. Oswald, LS
175 Walsh Road
Lagrangeville, New York 12540

REGISTERED ARCHITECT ARYEH JOSEPH SIEGEL 026892 STATE OF NEW YORK

278-282 Main Street

Poughkeepsie, New York
Scale: As Noted
Revised May 26, 2015

REVISIONS:			
NO.	DATE	DESCRIPTION	BY
1	11/02/21	PROGRESS SUBMISSION	AJS
2	01/07/22	REVISED PER PLANNING BOARD COMMENTS	AJS
3	04/29/25	REVISED PER PLANNING BOARD COMMENTS	AJS
4	07/29/25	REVISED PER PLANNING BOARD COMMENTS	AJS

BUILDING INSPECTOR

CITY ENGINEER

COMMISIONER OF PUBLIC WORKS

FIRE CHIEF

POLICE CHIEF

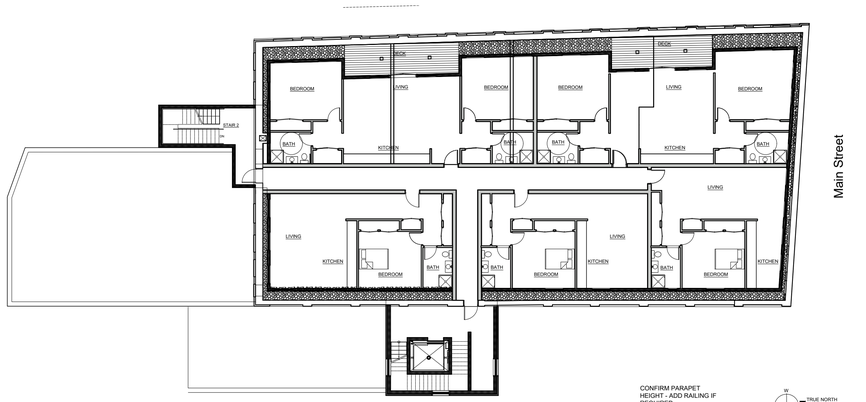

5th Floor Plan

Scale: 1/16" = 1'-0"

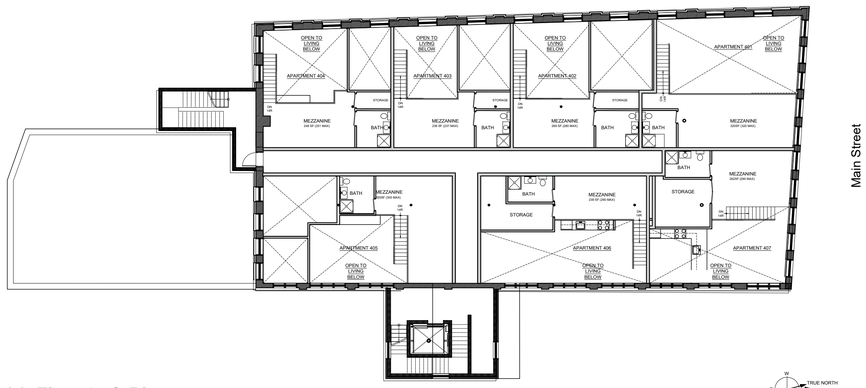

4th Floor Loft Plan

Scale: 1/16" = 1'-0"

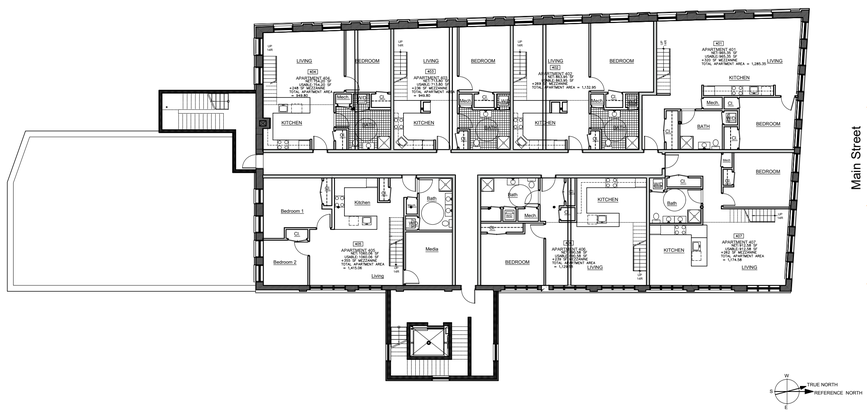

4th Floor Plan

Scale: 1/16" = 1'-0"

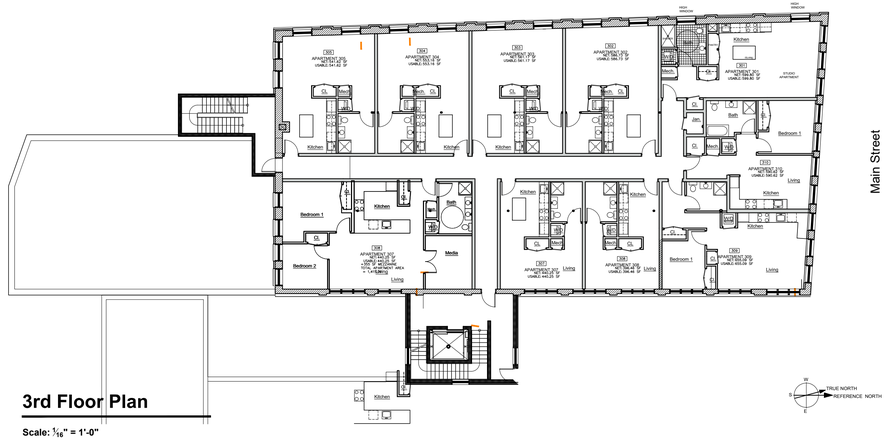

3rd Floor Plan

Scale: 1/16" = 1'-0"

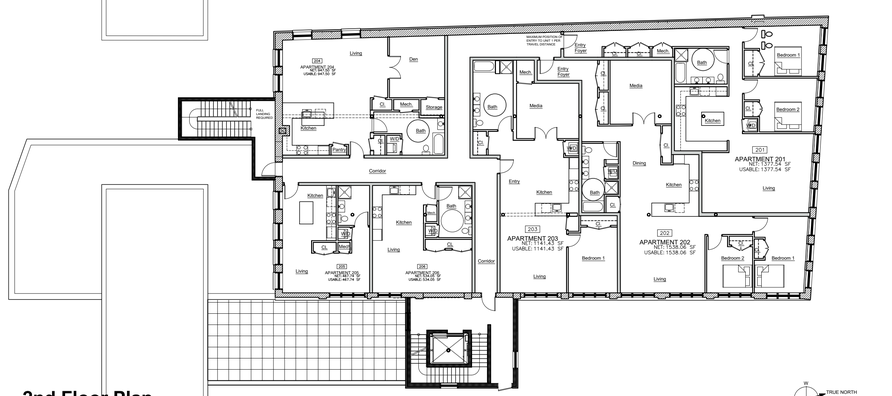

2nd Floor Plan

Scale: 1/16" = 1'-0"

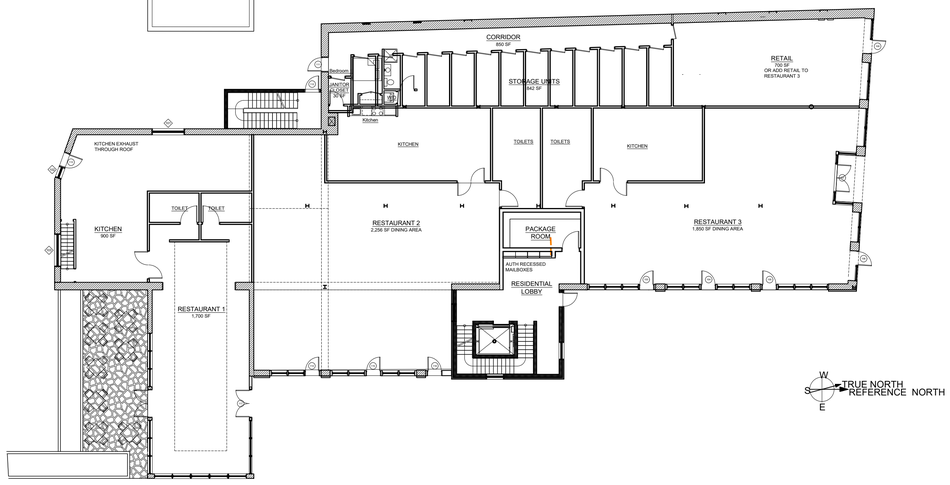

1st Floor Plan

Scale: 1/16" = 1'-0"

REGISTERED ARCHITECT
ARYEH JOSEPH SIEGEL
014892
STATE OF NEW YORK

Floor Plans

Sheet 11 of 13

Owner / Applicant:
Kirchner Realty, Inc.
2406 New Hackensack Road
Poughkeepsie, NY 12603

Architect:
Aryeh Siegel, Architect
514 Main Street
Beacon, New York 12508

Landscape Architect:
Trowbridge Wolf Michaels Landscape Architects
1001 W Seneca St. Suite 201
Ithaca, NY 14850

Civil Engineer/Surveyor:
Hudson Land Design
174 Main St.
Beacon, NY12508

Surveyor:
Robert V. Oswald, LS
175 Walsh Road
Lagrangeville, New York 12540

278-282 Main Street
Poughkeepsie, New York
Scale: As Noted
June 29, 2021





Photo: Historic Main Street Storefront

Elevation: West

Scale: ⅛" = 1'-0"

REVISIONS:			
NO.	DATE	DESCRIPTION	BY
1	11/02/21	PROGRESS SUBMISSION	AJS
2	01/07/22	REVISED PER PLANNING BOARD COMMENTS	AJS
3	04/29/25	REVISED PER PLANNING BOARD COMMENTS	AJS
4	07/29/25	REVISED PER PLANNING BOARD COMMENTS	AJS

BUILDING INSPECTOR

CITY ENGINEER

COMMISIONER OF PUBLIC WORKS

FIRE CHIEF

POLICE CHIEF



Elevation: East

Scale: ⅛" = 1'-0"

Elevations

Sheet 12 of 13

Owner / Applicant:
Kirchner Realty, Inc.
2406 New Hackensack Road
Poughkeepsie, NY 12603

Architect:
Aryeh Siegel, Architect
514 Main Street
Beacon, New York 12508

Landscape Architect:
Trowbridge Wolf Michaels Landscape Architects
1001 W Seneca St. Suite 201
Ithaca, NY 14850

Civil Engineer/Surveyor:
Hudson Land Design
174 Main St.
Beacon, NY12508

Surveyor:
Robert V. Oswald, LS
175 Walsh Road
Lagrangeville, New York 12540

REGISTERED ARCHITECT ARYEH JOSEPH SIEGEL 024892 STATE OF NEW YORK

278-282 Main Street

Poughkeepsie, New York
Scale: As Noted
June 29, 2021



Elevation: South

Scale: 1/8" = 1'-0"



Elevation: North (With Side View of Stair Tower)

Scale: 1/8" = 1'-0"

BUILDING INSPECTOR

CITY ENGINEER

COMMISIONER OF PUBLIC WORKS

FIRE CHIEF

POLICE CHIEF

REVISIONS:

NO.	DATE	DESCRIPTION	BY
1	11/02/21	PROGRESS SUBMISSION	AJS
2	01/07/22	REVISED PER PLANNING BOARD COMMENTS	AJS
3	04/29/25	REVISED PER PLANNING BOARD COMMENTS	AJS
4	07/29/25	REVISED PER PLANNING BOARD COMMENTS	AJS



View 1



View 2



View 3

REGISTERED ARCHITECT ARYEH JOSEPH SIEGEL 014882 STATE OF NEW YORK

Elevations

Sheet 13 of 13

Owner / Applicant:
Kirchner Realty, Inc.
2406 New Hackensack Road
Poughkeepsie, NY 12603

Architect:
Aryeh Siegel, Architect
514 Main Street
Beacon, New York 12508

Landscape Architect:
Trowbridge Wolf Michaels Landscape Architects
1001 W Seneca St. Suite 201
Ithaca, NY 14850

Civil Engineer/Surveyor:
Hudson Land Design
174 Main St.
Beacon, NY12508

Surveyor:
Robert V. Oswald, LS
175 Walsh Road
Lagrangeville, New York 12540

278-282 Main Street
Poughkeepsie, New York
Scale: As Noted
June 29, 2021

REVISIONS:			
NO.	DATE	DESCRIPTION	BY
1	11/02/21	PROGRESS SUBMISSION	AJS
2	01/07/22	REVISED PER PLANNING BOARD COMMENTS	AJS
4	07/29/25	REVISED PER PLANNING BOARD COMMENTS	AJS



CORTEN STEEL AND BRICK EXAMPLE





CORTEN STEEL AND BRICK EXAMPLES





CORTEN STEEL AND BRICK EXAMPLES



EXISTING BRICK



EXISTING BRICK



CORTEN STEEL AND BRICK EXAMPLE





CORTEN STEEL EXAMPLE



EXISTING BRICK



PAVER - WAUSAU
ECO-PREMIER HEP 20



PAVER - WAUSAU
ECO-PREMIER HEP 10



BENCH COLOR - "SHADOW"



PLANTER COLOR - "SHADOW"



CORTEN FINISH
PANEL MATERIAL



SCREEN PANEL -
"DAMASCUS" PATTERN

Material Board

Sheet MB

Owner / Applicant:
Kirchner Realty, Inc.
2406 New Hackensack Road
Poughkeepsie, NY 12603

Architect:
Aryeh Siegel, Architect
514 Main Street
Beacon, New York 12508

Landscape Architect:
Trowbridge Wolf Michaels Landscape Architects
1001 W Seneca St. Suite 201
Ithaca, NY 14850

Civil Engineer/Surveyor:
Hudson Land Design
174 Main St.
Beacon, NY12508

Surveyor:
Robert V. Oswald, LS
175 Walsh Road
Lagrangeville, New York 12540

278-282 Main Street
Poughkeepsie, New York
Scale: As Noted
June 29, 2021

Short Environmental Assessment Form
Part 1 - Project Information

Instructions for Completing

Part 1 – Project Information. The applicant or project sponsor is responsible for the completion of Part 1. Responses become part of the application for approval or funding, are subject to public review, and may be subject to further verification. Complete Part 1 based on information currently available. If additional research or investigation would be needed to fully respond to any item, please answer as thoroughly as possible based on current information.

Complete all items in Part 1. You may also provide any additional information which you believe will be needed by or useful to the lead agency; attach additional pages as necessary to supplement any item.

Part 1 – Project and Sponsor Information

Name of Action or Project:

278-282 Main Street

Project Location (describe, and attach a location map):

278-282 Main Street, Poughkeepsie NY 12601

Brief Description of Proposed Action:

The applicant wishes to renovate and develop the existing building and lots at 278-282 Main Street in the City of Poughkeepsie's downtown area. The site is comprised of 5 city lots (6162-77-059084, -062084, -065083, -060075 and -068081), which includes the locally historical Kirchner Hall at 278 Main Street. Modifications to Kirchner Hall include the renovation of Kirchner Hall's old facade along its 1st floor frontage with Main Street and the restoration of the Main Street facade above the 1st floor storefront, the replacement of old windows and/or installation of brand new ones, the addition of a brand new 5th story to the existing building and revamping of the building's interior to create 24 new apartments. The existing building's 1st floor will be modified and expanded to accommodate 3 restaurants and a retail store. Additionally a new tower expansion will be constructed on the building's east side which will display a large clock and serve as access staircases/elevator for the apartment residents. For the lots east of Kirchner Hall, the space will be developed to serve as a public space/park for gatherings and outside entertainment as well as outdoor seating for the restaurants.

Name of Applicant or Sponsor:	Telephone: (845) 452-3045
Kirchner Realty, Inc. / Michael DeCordova (contact)	E-Mail: decordovamichael@gmail.com

Address:

2406 New Hackensack Road

City/PO:	State:	Zip Code:
Poughkeepsie	New York	12603

	NO	YES
1. Does the proposed action only involve the legislative adoption of a plan, local law, ordinance, administrative rule, or regulation? If Yes, attach a narrative description of the intent of the proposed action and the environmental resources that may be affected in the municipality and proceed to Part 2. If no, continue to question 2.	☑	☐
2. Does the proposed action require a permit, approval or funding from any other government Agency? If Yes, list agency(s) name and permit or approval: City of Poughkeepsie Planing Board- Plan Approval. City of Poughkeepsie Water & Sewer- Approval for utility connections	☐	☑

3. a. Total acreage of the site of the proposed action? 0.56 acres
   b. Total acreage to be physically disturbed? 0.30 acres
   c. Total acreage (project site and any contiguous properties) owned or controlled by the applicant or project sponsor? 0.56 acres

4. Check all land uses that occur on, are adjoining or near the proposed action:

5. ☑ Urban ☐ Rural (non-agriculture) ☐ Industrial ☑ Commercial ☐ Residential (suburban)
   ☐ Forest ☐ Agriculture ☐ Aquatic ☐ Other(Specify):
   ☐ Parkland

	NO	YES	N/A
5. Is the proposed action,			
a. A permitted use under the zoning regulations?	☐	☑	☐
b. Consistent with the adopted comprehensive plan?	☐	☑	☐

	NO	YES
6. Is the proposed action consistent with the predominant character of the existing built or natural landscape?	☐	☑

	NO	YES
7. Is the site of the proposed action located in, or does it adjoin, a state listed Critical Environmental Area?		
If Yes, identify: _____	☑	☐

	NO	YES
8. a. Will the proposed action result in a substantial increase in traffic above present levels?	☑	☐
b. Are public transportation services available at or near the site of the proposed action?	☐	☑
c. Are any pedestrian accommodations or bicycle routes available on or near the site of the proposed action?	☐	☑

	NO	YES
9. Does the proposed action meet or exceed the state energy code requirements?		
If the proposed action will exceed requirements, describe design features and technologies: _____ _____	☐	☑

	NO	YES
10. Will the proposed action connect to an existing public/private water supply?		
If No, describe method for providing potable water: _____ _____	☐	☑

	NO	YES
11. Will the proposed action connect to existing wastewater utilities?		
If No, describe method for providing wastewater treatment: _____ _____	☐	☑

	NO	YES
12. a. Does the project site contain, or is it substantially contiguous to, a building, archaeological site, or district which is listed on the National or State Register of Historic Places, or that has been determined by the Commissioner of the NYS Office of Parks, Recreation and Historic Preservation to be eligible for listing on the State Register of Historic Places?	☐	☑
Please see attached sheets of historic places near site, source EAF Mapper Full EAF Form for this Site and CRIS.		
b. Is the project site, or any portion of it, located in or adjacent to an area designated as sensitive for archaeological sites on the NY State Historic Preservation Office (SHPO) archaeological site inventory?	☑	☐

	NO	YES
13. a. Does any portion of the site of the proposed action, or lands adjoining the proposed action, contain wetlands or other waterbodies regulated by a federal, state or local agency?	☑	☐
b. Would the proposed action physically alter, or encroach into, any existing wetland or waterbody?	☑	☐
If Yes, identify the wetland or waterbody and extent of alterations in square feet or acres: _____ _____		

14. Identify the typical habitat types that occur on, or are likely to be found on the project site. Check all that apply:

☐ Shoreline ☐ Forest ☐ Agricultural/grasslands ☐ Early mid-successional
☐ Wetland ☑ Urban ☐ Suburban

	NO	YES
15. Does the site of the proposed action contain any species of animal, or associated habitats, listed by the State or Federal government as threatened or endangered?	☑	☐
16. Is the project site located in the 100-year flood plan?	☑	☐
17. Will the proposed action create storm water discharge, either from point or non-point sources?	☐	☑
If Yes,		
a. Will storm water discharges flow to adjacent properties?	☐	☑
b. Will storm water discharges be directed to established conveyance systems (runoff and storm drains)?	☐	☑
If Yes, briefly describe:		
On-site storm management system with overflow to the city's storm collection system.		
18. Does the proposed action include construction or other activities that would result in the impoundment of water or other liquids (e.g., retention pond, waste lagoon, dam)?	☑	☐
If Yes, explain the purpose and size of the impoundment:		
19. Has the site of the proposed action or an adjoining property been the location of an active or closed solid waste management facility?	☑	☐
If Yes, describe:		
20. Has the site of the proposed action or an adjoining property been the subject of remediation (ongoing or completed) for hazardous waste?	☐	☑
If Yes, describe:		

I CERTIFY THAT THE INFORMATION PROVIDED ABOVE IS TRUE AND ACCURATE TO THE BEST OF MY KNOWLEDGE

Applicant/sponsor/name: Kirchner Realty, Inc. / Michael DeCordova (contact) Date: 5/27/25
Kirchner Realty, Inc. / Michael DeCordova (contact)

Signature: [signature] Title: President

PRINT FORM
PRINT FORM

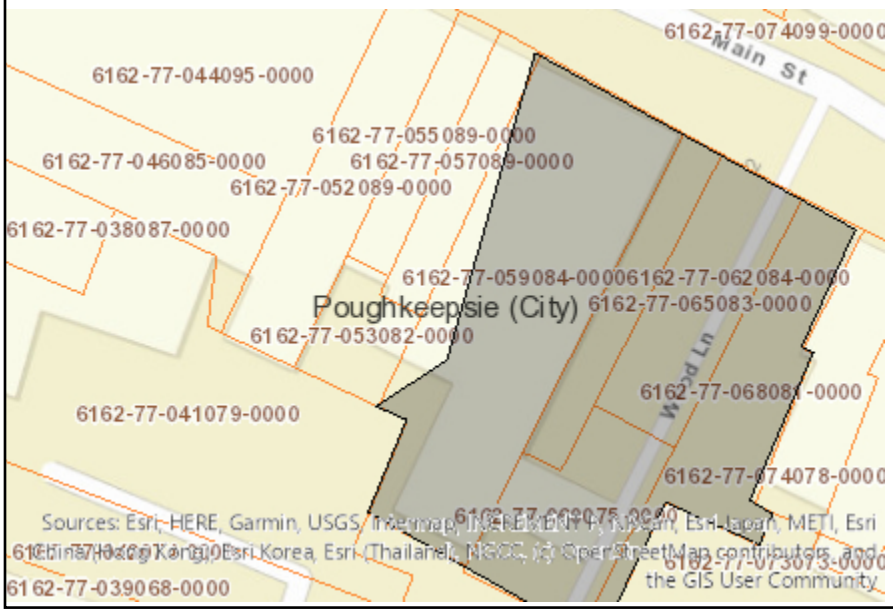

Disclaimer: The EAF Mapper is a screening tool intended to assist project sponsors and reviewing agencies in preparing an environmental assessment form (EAF). Not all questions asked in the EAF are answered by the EAF Mapper. Additional information on any EAF question can be obtained by consulting the EAF Workbooks. Although the EAF Mapper provides the most up-to-date digital data available to DEC, you may also need to contact local or other data sources to confirm data provided by the Mapper or to obtain data not provided by the Mapper.



Part 1 / Question 7 [Critical Environmental Area]	No
Part 1 / Question 12a [National or State Register of Historic Places or State Eligible Sites]	Yes
Part 1 / Question 12b [Archeological Sites]	No
Part 1 / Question 13a [Wetlands or Other Regulated Waterbodies]	Digital mapping data are not available or are incomplete. Refer to EAF Workbook.
Part 1 / Question 15 [Threatened or Endangered Animal]	No
Part 1 / Question 16 [100 Year Flood Plain]	No
Part 1 / Question 20 [Remediation Site]	Yes

CRIS NYS Cultural Resource Information System

HOME SUBMIT SEARCH COMMUNICATE

We

Criteria | Spatial | Results

Lookup | USN | Survey | National Register | Library

USN Number: ex: 00101.001001

National Register Number: ex: 94NR00710

Survey Number: ex: 14SR00001

Submission Token: ex: ABCDEF012345

Search Reset

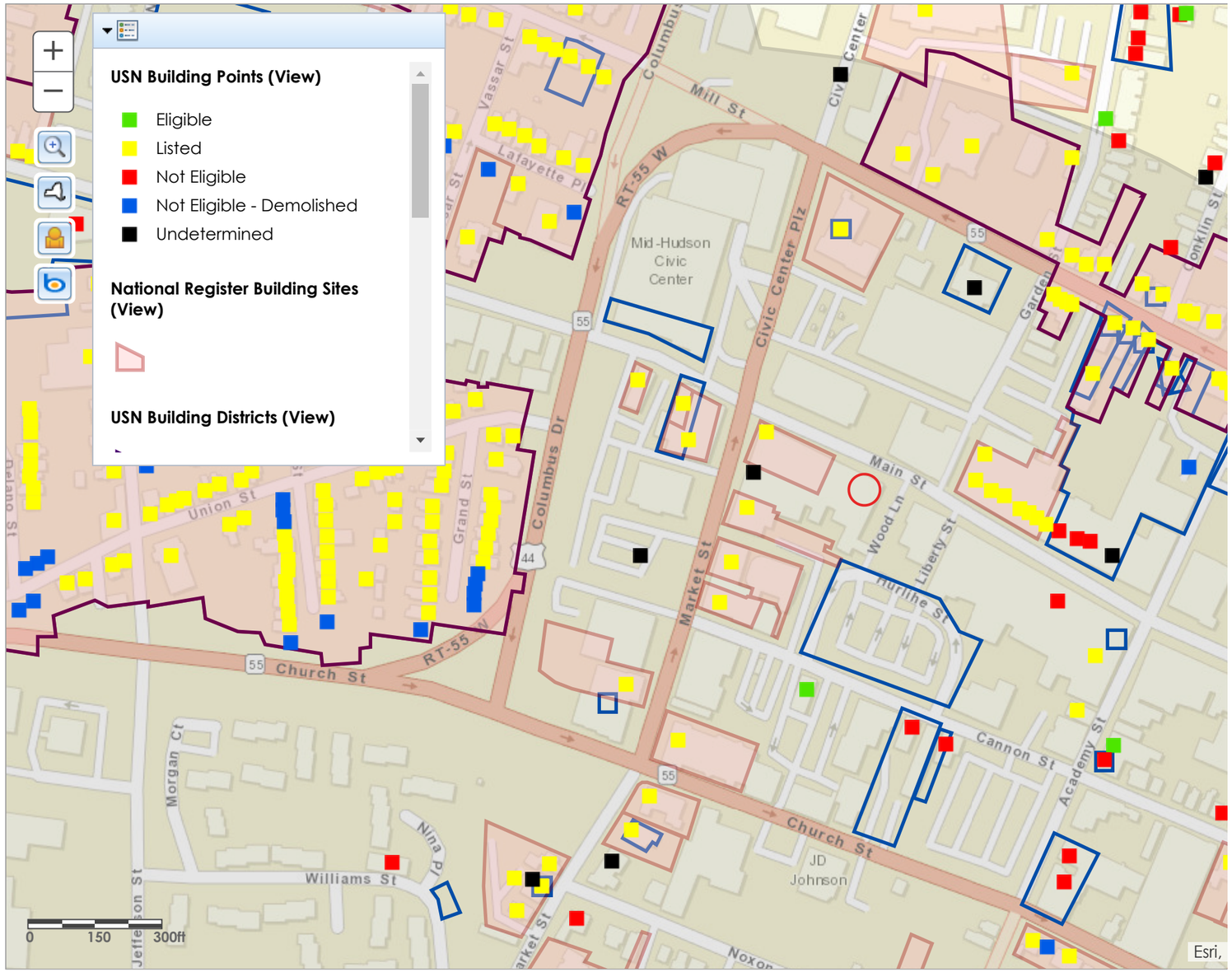

© 2021 New York State Office of Parks, Recreation & Historic Preservation. All rights reserved.

CRIS NYS Cultural Resource Information System

HOME SUBMIT SEARCH COMMUNICATE

We

Criteria | Spatial | Results

Lookup | USN | Survey | National Register | Library

USN Number: ex: 00101.001001

National Register Number: ex: 94NR00710

Survey Number: ex: 14SR00001

Submission Token: ex: ABCDEF012345

Search Reset

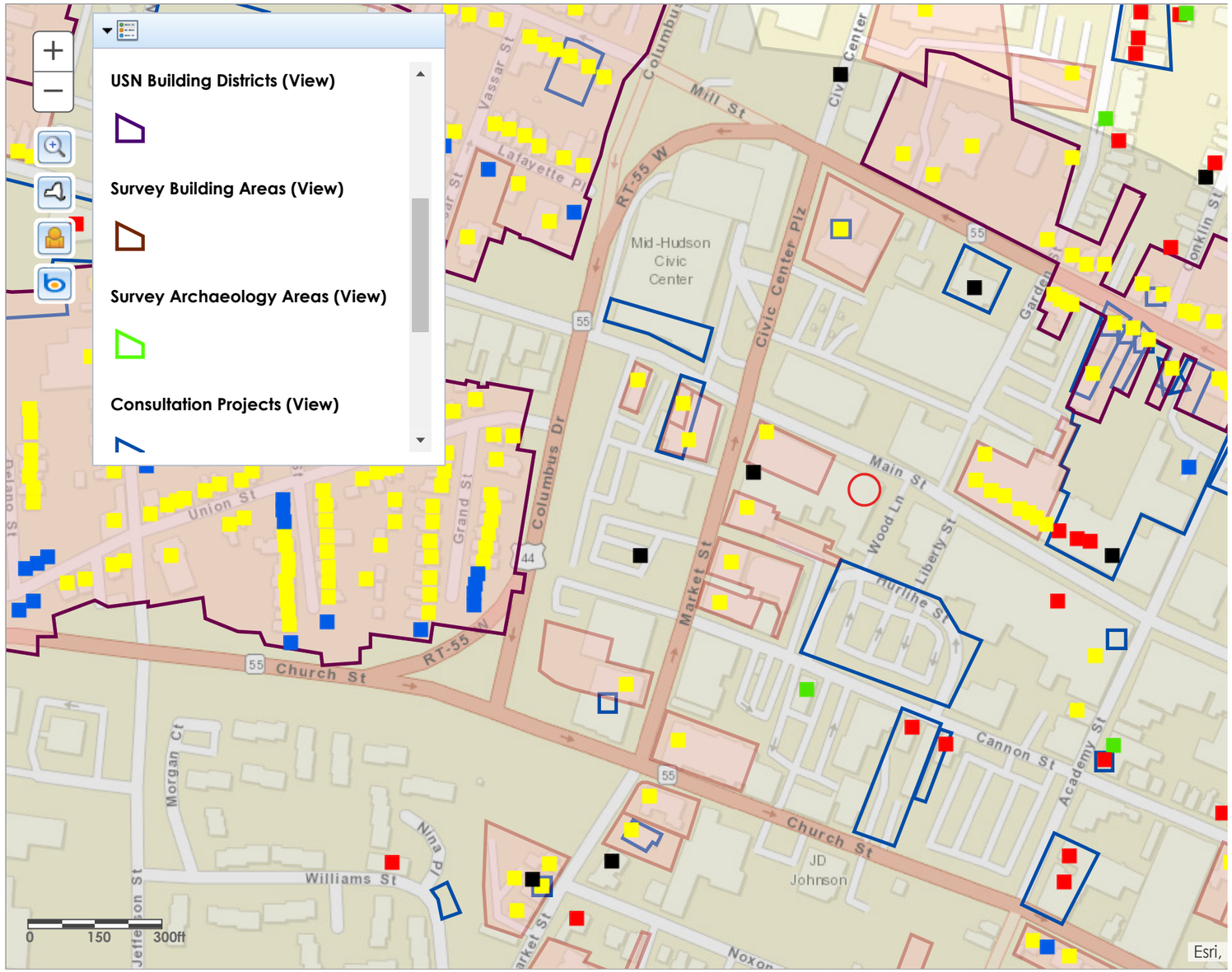

© 2021 New York State Office of Parks, Recreation & Historic Preservation. All rights reserved.

CRIS NYS Cultural Resource Information System

HOME SUBMIT SEARCH COMMUNICATE

We

Criteria | Spatial | Results

Lookup | USN | Survey | National Register | Library

USN Number: ex: 00101.001001

National Register Number: ex: 94NR00710

Survey Number: ex: 14SR00001

Submission Token: ex: ABCDEF012345

Search Reset

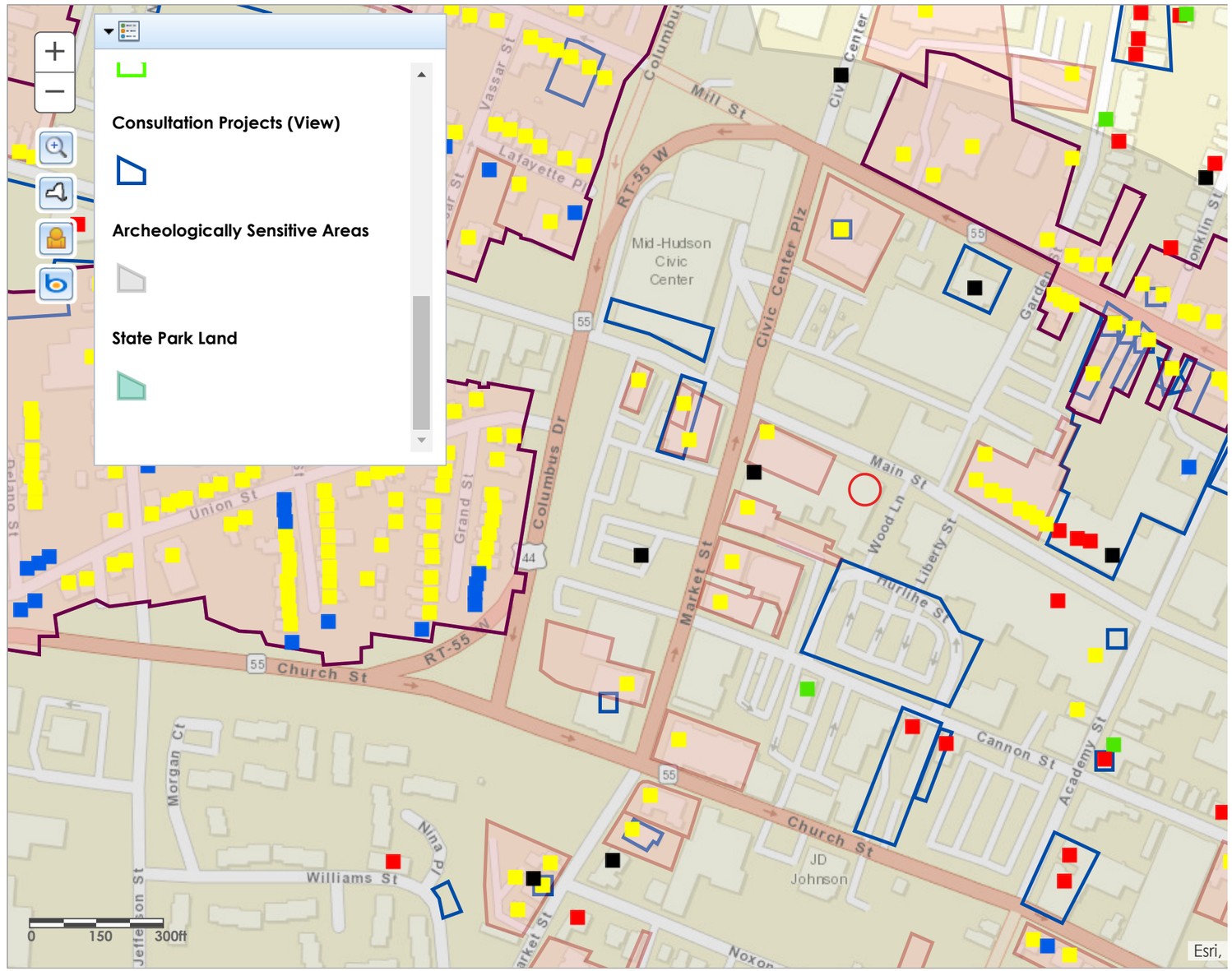

© 2021 New York State Office of Parks, Recreation & Historic Preservation. All rights reserved.

NEW YORK STATE OF OPPORTUNITY | Department of Environmental Conservation

Environmental Site Remediation Database Search Details

Site Record

Document Repository

Site-related documents are available for review through the DECInfo Locator on line at DECInfoLocator

Administrative Information

Site Name: CH - Bayeaux Street Poughkeepsie MGP
Site Code: 314071
Program: State Superfund Program
Classification: C
EPA ID Number:

Location

DEC Region: 3
Address: Main Street and North Perry Street
City: Poughkeepsie Zip: 12601
County: Dutchess
Latitude: 41.706217571
Longitude: -73.932790146
Site Type:
Estimated Size: 1.2 Acres

Site Owner(s) and Operator(s)

Current Owner Name: ADMIRAL HALSEY SENIOR VILLAGE INCORPORATED
Current Owner(s) Address: MAIN STREET AND NORTH PERRY STREET
POUGHKEEPSIE,NY, 12601

Site Description

Site was given a class of R. Decision was made on 3/12/07 to classify as N. Reclassified to C. This was the site of a small MGP on Main Street and North Perry Street in Poughkeepsie. A senior citizens housing development occupies the site today. The site is included in a multi-site Consent Order #D3-0134-89-05 1/12/90. A Site Assessment (PSA) was performed in 1990. No significant MGP waste material was found, and an NFA letter was sent on 03/12/07. As DER's experience with MGP sites grew, a few data gaps were identified in the original PSA. Central Hudson completed additional investigation work in 2006 to more completely cover the full footprint of the site with borings and test

pits. The additional work confirmed the original conclusion that no significant MGP waste was present at the site. A letter stating this conclusion was issued on 03/12/07.

Site Environmental Assessment

The 1990 PSA found little evidence of MGP wastes in the subsurface. Additional work conducted in 2006 addressed potential data gaps in the original PSA. This second round of work also failed to detect significant levels of contamination.

Site Health Assessment

No contact with site-related contaminants is expected.

For more Information: E-mail Us

Refine This Search

NEW YORK STATE OF OPPORTUNITY | Department of Environmental Conservation

Environmental Site Remediation Database Search Details

Site Record

Document Repository

Site-related documents are available for review through the DECInfo Locator on line at DECInfoLocator

Administrative Information

Site Name: Queen City Lofts
Site Code: C314125
Program: Brownfield Cleanup Program
Classification: C
EPA ID Number:

Location

DEC Region: 3
Address: 178-188 Main Street and 11 South Bridge Street
City: Poughkeepsie Zip: 12601
County: Dutchess
Latitude: 41.704788889
Longitude: -73.932219444
Site Type:
Estimated Size: 1.051 Acres

Institutional And Engineering Controls

Control Type:
Environmental Easement

Control Elements:
Ground Water Use Restriction
Soil Management Plan
Cover System
Landuse Restriction
Building Use Restriction
Monitoring Plan
Site Management Plan
IC/EC Plan

Site Owner(s) and Operator(s)

Current Owner Name: The QCL on Main Limited Partnership

Current Owner(s) Address: 34 Clayton Boulevard
Baldwin Place,NY, 10505

Site Document Repository

Name: Poughkeepsie Public Library District
Address: 93 Market Street
Poughkeepsie,NY 12601

Site Description

Location: The site consists of a portion of one tax lot located at 178-188 Main Street, City of Poughkeepsie, Dutchess County, New York. The site is an irregular shaped, approximately 1.051 acre parcel, which has 236 feet of frontage on the southern side of Main Street and 190 feet of frontage on the eastern side of South Bridge Street. Site Features: The property currently contains a four story mixed use building with restricted residential and commercial uses and an asphalt parking lot. The ground generally slopes from the northwest corner of the site to the southeast. Current Zoning and Land Use: The site is zoned C-2 (Commercial with allowances for mixed-used buildings) and . Past Use of the Site: The site was used for various industrial, commercial, and residential purposes, including a machine shop and laundry facility, from as early as 1887 until the early to mid-1980s when most of the former on-site structures were demolished. In 1973 a fire gutted several of the existing buildings on the site. Site Geology and Hydrogeology: Soils have been reworked by excavation and the construction and demolition of prior buildings on the site. They consist of well drained brown to gray sands, which overlie brown loamy clays. Shallow groundwater in the vicinity of the property follows overall surficial topography and flows to the southwest, toward the Hudson River. Groundwater was encountered between 10 and 12 feet below the ground.

Summary of Project Completion Dates

Projects associated with this site are listed in the Project Completion Dates table and are grouped by Operable Unit (OU). A site can be divided into a number of operable units depending on the complexity of the site and the number of issues associated with a site. Sites are often divided into operable units based on the media to be addressed (such as groundwater or contaminated soil), geographic area, or other factors.

Project Completion Dates

Contaminants of Concern (Including Materials Disposed)

Contaminant Name/Type
1,2,4-trimethylbenzene
benzo(a)anthracene
xylene (mixed)
n-propylbenzene

lead
ethylbenzene
mercury

Site Environmental Assessment

Nature and Extent of Contamination: Remediation at the site is complete. Remedial actions have successfully achieved soil cleanup objectives for restricted residential use. Residual contamination in the soil, groundwater, and soil vapor is being managed under a Site Management Plan. Prior to remediation, the primary contaminants of concern were mercury, lead, and benzo(a)anthracene in soil, lead and ethylbenzene in groundwater, and tetrachloroethene in soil vapor.

Site Health Assessment

Measures are in place to control the potential for coming in contact with remaining residual contamination in subsurface soil, groundwater and soil vapor.

For more Information: E-mail Us

Refine This Search

NEW YORK STATE OF OPPORTUNITY | Department of Environmental Conservation

Environmental Site Remediation Database Search Details

Site Record

Document Repository

Site-related documents are available for review through the DECInfo Locator on line at DECInfoLocator

Administrative Information

Site Name: "400 Block" Restoration Area
Site Code: B00148
Program: Environmental Restoration Program
Classification: C
EPA ID Number:

Location

DEC Region: 3
Address: 413-441 Main St
City: Poughkeepsie Zip: 12601
County: Dutchess
Latitude: 41.70237425
Longitude: -73.92231127
Site Type:
Estimated Size: 1.7 Acres

Institutional And Engineering Controls

Control Type:
Deed Restriction

Control Elements:
Vapor Mitigation
Soil Management Plan
Cover System
Alternate Water Supply
Landuse Restriction

Site Owner(s) and Operator(s)

Current Owner Name: CITY OF POUGHKEEPSIE
Current Owner(s) Address: CITY HALL, P.O. BOX 3000
POUGHKEEPSIE,NY, 12601

Site Description

Location: The ¿400 Block¿ Restoration Area Site is located at 413-441 Main Street, in Poughkeepsie, Dutchess County, New York on an irregularly shaped 1.5-acre parcel. The Site is located on the northern side of Main Street and the southern side of Mill Street. Site Features: The property contains three, 3-story structures that occupy the entirety of the property¿s southern frontage along Main Street. The southern portion of the property is developed with multi-story brick and wood structures, in which portions of these buildings are partially collapsed. These structures are currently vacant. Historically, these buildings were used for retail, commercial and residential purposes. The central western portion of the property is comprised of an unpaved parking area with overgrown trees and grass. A concrete loading dock extends south from a multi-story brick building located in the north-western portion of the property. An unpaved vacant lot comprised of overgrown lawn is located in the eastern portion of the property. All structures contain ground floor residential and retail commercial uses. The Site is served by storm sewers, sanitary sewers and public water. No surface water is present at the Site. Fall Kill Creek is located approximately 200 feet north of the Site, and the Hudson River is located approximately 1 mile west of the Site. Current Zoning and Land Use: The Site¿s general location is in an urban setting and is presently zoned as commercial land. The surrounding parcels are currently used for a combination of residential and commercial purposes. Manufacturing uses prior to World War II include the production of carriage mountings, fur hats, clothing, sheet metal and brass. During the period 1950-1980, portions of the Site were used for automotive repair, a machine shop, wholesale electrical supply, clothing manufacture, and residences. Past Use of the Site: In 1979, several parcels along Mill Street were acquired by Lomasney Combustion Inc. for the installation and service of oil-fired boilers. This operation included the storage and use of fuel oils, machine lubricants, hydraulic oils, and, possibly, waste oils. This operation may have also been associated with the handling of mercury switches and thermostats, as well as other electrical equipment containing PCBs. These activities continued until 1986. In 1998 the Site was acquired by the City of Poughkeepsie for construction of multi-family homes. A preliminary environmental site assessment was conducted on behalf of the City of Poughkeepsie in 1998. This assessment identified the presence of unregistered above ground storage and underground petroleum storage tanks, and the potential for asbestos- and lead- containing building materials. Test pits and soil borings confirmed the presence of subsurface petroleum contamination in the area of underground storage tanks, and identified lead, cadmium, PCBs, and Polycyclic Aromatic Hydrocarbons (PAHs) in the soil floor of the Lomasney Building. Site Geology and Hydrogeology: The upper layer of Site soils was found to be urban fill consisting of sand, silt, and cobbles, but also including cinders, coal, and brick fragments. At depths ranging from 4 to 6 feet, a thin layer of organic soil was encountered, followed by a layer of silt containing varying amounts of clay and sand. Shale bedrock was encountered at depths ranging from 13 to 17 feet beneath the Site. Groundwater is generally found at depths ranging from 3 to 6 feet beneath the Site, flowing in a westerly direction towards the Hudson River.

Contaminants of Concern (Including Materials Disposed)

Contaminant Name/Type

Site Environmental Assessment

Remediation at the site is complete. Prior to the remediation the primary contaminants of concern at the site are PCBs, mercury and PAH's in the soil, soil vapor and groundwater. Remedial actions have successfully achieved soil cleanup objectives for commercial use. Residual contamination in the soil, soil vapor, and groundwater are being managed under a Site Management Plan.

Site Health Assessment

Soil removal actions have been completed to remove contaminated material found in surface soils. A cover system, consisting of building foundation, clean soils, concrete or asphalt, is in place to prevent contact with any remaining underlying contamination. People are not drinking the contaminated groundwater because the area is served by a public water supply that is not affected by this contamination. An active sub-slab depressurization system (systems that ventilate/remove the air beneath the building) is no longer needed in one on-site commercial and one residential building since soil vapor intrusion is longer a potential concern.

For more Information: E-mail Us

Refine This Search

NEW YORK STATE OF OPPORTUNITY | Department of Environmental Conservation

Environmental Site Remediation Database Search Details

Site Record

Document Repository

Site-related documents are available for review through the DECInfo Locator on line at DECInfoLocator

Administrative Information

Site Name: 19, 21, & 23 Academy Street
Site Code: C314126
Program: Brownfield Cleanup Program
Classification: A
EPA ID Number:

Location

DEC Region: 3
Address: 19, 21, & 23 Academy Street
City: Poughkeepsie Zip: 12601
County: Dutchess
Latitude: 41.701983333
Longitude: -73.925652778
Site Type:
Estimated Size: 0.216 Acres

Site Owner(s) and Operator(s)

Current Owner Name: PoK 23 Acad, LLC
Current Owner(s) Address: 333 Park Avenue South, Suite 4E
New York,NY, 10010
Current Owner Name: PoK Academy, LLC
Current Owner(s) Address: 93 Fourth Ave #1289
New York,NY, 10276

Site Document Repository

Name: Poughkeepsie Public Library
Address: 93 Market Street
Poughkeepsie,NY 12601

Site Description

Location: The site is located in an urban area at 19, 21 and 23 Academy Street in the City of Poughkeepsie, Dutchess County. The site is an irregular-shaped, 0.216-acre parcel which has 90 feet of frontage on the eastern side of Academy Street. Site Features: The site currently contains three, multi-story, commercial, residential and mixed-use (commercial and residential) buildings. All buildings are currently vacant. The buildings located at 23 Academy Street are undergoing extensive renovation activities. Current Zoning and Land Use: The site properties are zoned C-2, Central Commercial District and consists of three vacant buildings that were previously utilized for commercial and residential uses. Past Uses of the Site: The site was developed sometime prior to 1887 and has a long history of commercial uses, including the operation of a garage and machine shop, dry cleaning and printing facilities, paint storage area, and tire vulcanization. The portion of the Site at 21 Academy Street is listed on the RCRIS database as a site formerly handling halogenated solvents (likely due to historical dry cleaning operations). Site Geology and Hydrogeology: Soils on the subject properties are likely to be derived from glacial till deposits which overlie the Austin Glen Formation (consisting of greywacke and shale). The Urban Land soil series is likely to be located on the property. Subsurface soils consist of brown, variable texture sand and silty sand with gravel overlaying light brown and gray, wet, dense silty clay. Brick inclusions were observed in the 0 to 5 feet below surface grade (bsg) interval in the northeastern and west-central portions of the Site. Generally, soils deeper than 10 feet bsg appeared to be native, undisturbed material. Groundwater ranged between 10.5 to 13 feet bsg. Shallow groundwater flow in the vicinity of the property is inferred to be to the south. There are no surface water bodies, wet areas, or regulated wetlands on the property.

Contaminants of Concern (Including Materials Disposed)

Contaminant Name/Type

cis-1,2-dichloroethene
tetrachloroethene (PCE)
trichloroethene (TCE)

Site Environmental Assessment

Laboratory data generated during the Phase II investigation document on- and off-site groundwater and soil vapor contamination by chlorinated solvents (tetrachloroethylene [PCE] and related breakdown-products), likely resulting from former dry cleaning operations but also potentially associated with other historical commercial uses. Peak concentrations of PCE were detected at the rear of 21 Academy Street (680 ug/L in groundwater) and off-site at 77 Cannon Street (21,000 ug/m3 in soil vapor). Trace to low-level concentrations of PCE were detected in soils. The spatial distribution of PCE contamination suggests a potential source area in the vicinity of the rear portion of 21 Academy Street (former dry cleaning facility). Documented groundwater and soil vapor conditions indicate a likely vapor intrusion condition at both on- and off-site adjoining structures. Historical records indicate the potential presence of gasoline underground storage tanks (USTs) in or near adjoining sidewalks at 19 Academy Street and additional storage tanks may also be associated with

the Site. Field evidence of contamination (gray discoloration, staining, odors, sheen and elevated PID readings) was observed at several borings near the presumed location of the gasoline tank at Academy Street. Three (3) soil samples were collected by Alpha Environmental Services at the rear of 19 Academy Street and one (1) was collected in the basement of the building in September 2016. Analytical results indicate the Site was impacted by metals and polycyclic aromatic hydrocarbon (PAH) contamination.

Site Health Assessment

People will not come into contact with contaminated soil since the site is covered with buildings and pavement. People are not drinking the contaminated groundwater because the area is served by a public water supply that is not affected by this contamination. Volatile organic compounds in the groundwater and/or soil may move into the soil vapor (air spaces within the soil), which in turn may move into overlying buildings and affect the indoor air quality. This process, which is similar to the movement of radon gas from the subsurface into the indoor air of buildings, is referred to as soil vapor intrusion. The site is vacant so inhalation of site contaminants in indoor air via soil vapor intrusion in not a current concern. However, the potential exists for inhalation of site contaminants due to soil vapor intrusion for any future on-site development. Environmental sampling indicates soil vapor intrusion is a concern for off-site buildings. Additional off-site sampling for soil vapor intrusion is recommended.

For more Information: E-mail Us

Refine This Search

NEW YORK STATE OF OPPORTUNITY | Department of Environmental Conservation

Environmental Site Remediation Database Search Details

Site Record

Document Repository

Site-related documents are available for review through the DECInfo Locator on line at DECInfoLocator

Administrative Information

Site Name: 19, 21, & 23 Academy Street - Off-site
Site Code: C314126A
Program: Brownfield Cleanup Program
Classification: A
EPA ID Number:

Location

DEC Region: 3
Address: 19, 21, & 23 Academy Street
City: Poughkeepsie Zip: 12601
County: Dutchess
Latitude: 41.701936521
Longitude: -73.92576556
Site Type:
Estimated Size: 0 Acres

Site Owner(s) and Operator(s)

Site Description

Location: The site is located in an urban area at 19, 21 and 23 Academy Street in the City of Poughkeepsie, Dutchess County. The site is an irregular-shaped, 0.216-acre parcel which has 90 feet of frontage on the eastern side of Academy Street. Site Features: The site currently contains three, multi-story, commercial, residential and mixed-use (commercial and residential) buildings. All buildings are currently vacant. The buildings located at 23 Academy Street are undergoing extensive renovation activities. Current Zoning and Land Use: The site properties are zoned C-2, Central Commercial District and consists of three vacant buildings that were previously utilized for commercial and residential uses. Past Uses of the Site: The site was developed sometime prior to 1887 and has a long history of commercial uses, including the operation of a garage and machine shop, dry cleaning and

printing facilities, paint storage area, and tire vulcanization. The portion of the Site at 21 Academy Street is listed on the RCRIS database as a site formerly handling halogenated solvents (likely due to historical dry cleaning operations). Site Geology and Hydrogeology: Soils on the subject properties are likely to be derived from glacial till deposits which overlie the Austin Glen Formation (consisting of greywacke and shale). The Urban Land soil series is likely to be located on the property. Subsurface soils consist of brown, variable texture sand and silty sand with gravel overlaying light brown and gray, wet, dense silty clay. Brick inclusions were observed in the 0 to 5 feet below surface grade (bsg) interval in the northeastern and west-central portions of the Site. Generally, soils deeper than 10 feet bgs appeared to be native, undisturbed material. Groundwater ranged between 10.5 to 13 feet bgs. Shallow groundwater flow in the vicinity of the property is inferred to be to the south. There are no surface water bodies, wet areas, or regulated wetlands on the property.

Site Environmental Assessment

Laboratory data generated during the Phase II investigation document on- and off-site groundwater and soil vapor contamination by chlorinated solvents (tetrachloroethylene [PCE] and related breakdown-products), likely resulting from former dry cleaning operations but also potentially associated with other historical commercial uses. Peak concentrations of PCE were detected at the rear of 21 Academy Street (680 ug/L in groundwater) and off-site at 77 Cannon Street (21,000 ug/m3 in soil vapor). Trace to low-level concentrations of PCE were detected in soils. The spatial distribution of PCE contamination suggests a potential source area in the vicinity of the rear portion of 21 Academy Street (former dry cleaning facility). Documented groundwater and soil vapor conditions indicate a likely vapor intrusion condition at both on- and off-site adjoining structures. Historical records indicate the potential presence of gasoline underground storage tanks (USTs) in or near adjoining sidewalks at 19 Academy Street and additional storage tanks may also be associated with the Site. Field evidence of contamination (gray discoloration, staining, odors, sheen and elevated PID readings) was observed at several borings near the presumed location of the gasoline tank at Academy Street. Three (3) soil samples were collected by Alpha Environmental Services at the rear of 19 Academy Street and one (1) was collected in the basement of the building in September 2016. Analytical results indicate the Site was impacted by metals and polycyclic aromatic hydrocarbon (PAH) contamination.

Site Health Assessment

As information for this site becomes available, it will be reviewed by the NYSDOH to determine if site contamination presents public health exposure concerns.

For more Information: E-mail Us

Refine This Search

NEW YORK STATE OF OPPORTUNITY | Department of Environmental Conservation

Environmental Site Remediation Database Search Details

Site Record

Document Repository

Site-related documents are available for review through the DECInfo Locator on line at DECInfoLocator

Administrative Information

Site Name: Wallace Campus
Site Code: C314134
Program: Brownfield Cleanup Program
Classification: A
EPA ID Number:

Location

DEC Region: 3
Address: 319, 325, 327-329 & 331 Main Street
City: Poughkeepsie Zip: 12601
County: Dutchess
Latitude: 41.703661111
Longitude: -73.925775
Site Type:
Estimated Size: 2.48 Acres

Site Owner(s) and Operator(s)

Current Owner Name: Key Main LLC
Current Owner(s) Address: 80 Washington Street, Suite 400
Poughkeepsie,NY, 12601
Current Owner Name: IIC Properties Inc.
Current Owner(s) Address: 14 Catherine Street
Poughkeepsie,NY, 12601
Current Owner Name: Wallace Campus Manager LLC
Current Owner(s) Address: 48-02 25th Ave, Suite 400
Astoria,NY, 11103

Site Document Repository

Name: Adriance Memorial Library
Address: 93 Market Street
Poughkeepsie,NY 12601

Site Description

Location: The ¿Wallace Campus¿ BCP site consists of the entirety of the contiguous parcels known as 319 Main Street (Block 77, Lot 114098); 325 Main Street (Block 77, Lot 109079), 327-329 Main Street (Block 7, Lot 109077), and 331 Main Street (Block 78, Lot 127091), City of Poughkeepsie, New York. The site is a 2.48-acre commercial property, which is abutted by Mill Street to the north and Main Street to the south. Site Features: The southern portion of 319 Main Street currently contains a two-story building (former restaurant and club), 325 and 327-329 Main Street lots each contain a four-story building with rear two-story sections (former bookstore and residence, and active office building, respectively), and the southern/central portions of 331 Main Street contain a four-story building with a three-story section to the east, utilized for offices and light manufacturing. The remaining northern portions of 319 and 331 Main Street contain paved parking areas, walkways, and yards. Current Zoning and Land Use: The site tax lots are zoned C-2, central commercial district (residential use is excluded), and portions of the site fall within the Poughkeepsie Innovation District (PID) Historic Core and Urban Village Zones.The site consists of a several vacant and active commercial and light manufacturing uses, located on four tax lots. Past Use of the Site: Information regarding site environmental history was obtained from a July 2020 Phase I ESA, which included review of historical maps, ownership and occupant records, local records, regulatory records and previous subsurface investigations. A Phase II ESA was subsequently issued in October 2020. The site, first developed prior to 1887, has primarily been a commercial site with some limited residential use. The most significant commercial uses are generally associated with 331 Main Street, including automotive repair, machining operations, furniture finishing, laundry activities (potentially involving chlorinated solvents), and use of gasoline USTs. A limited Phase II Subsurface Investigation performed in 2013 for the northeastern portion of 331 Main Street did not document any storage tanks or contaminated soil, but elevated levels of lead were found in groundwater at 331 Main Street. The buildings at 319 Main Street and 325 Main Street are currently vacant; 327-329 Main Street building is currently in use as an office building and 331 Main Street is in use as an office building and for light manufacturing. Additional investigative work was conducted in 2020, including geophysical survey, advancement of 24 soil borings to a maximum depth of 15 feet below grade surface (bgs) across the site, the installation of 3 permanent groundwater monitoring wells, and the installation of 6 soil vapor probes. Soils located along the eastern and northern portions of 319 Main Street, within a layer of fill materials that extends to approximately 7 feet bgs, contain polycyclic aromatic hydrocarbons (PAHs) and lead above restricted residential use (RRU) soil cleanup objectives (SCOs), and lead and mercury were reported above RRU SCOs in soil at other portions of the site. Site Geology and Hydrogeology: State geological data indicate that local soils are likely to be derived from glacial till deposits, which overlie metamorphic bedrock. Soils observed during subsurface investigations generally consisted of variable-texture fill (unsorted sand containing debris, primarily brick and concrete, with some coal and ash) to approximately 1 to 7 feet bgs, underlain by sands with gravel to depths of 15 feet bgs, with two borings showing layers of clayey-silt below 12 feet bgs. Soils generally below 8 feet bgs appeared to be native, undisturbed material. Bedrock was not encountered. Groundwater was documented in wells at approximately 15 to 17 feet below the casings and direction of flow was determined to be easterly.

Site Environmental Assessment

Information submitted with the BCP application regarding the environmental condition at the site are currently under review and will be revised as additional information becomes available.

Site Health Assessment

Information submitted with the BCP application regarding the conditions at the site are currently under review and will be revised as additional information becomes available.

For more Information: E-mail Us

Refine This Search

NEW YORK STATE OF OPPORTUNITY | Department of Environmental Conservation

Environmental Site Remediation Database Search Details

Site Record

Document Repository

Site-related documents are available for review through the DECInfo Locator on line at DECInfoLocator

Administrative Information

Site Name: HRH Lead Abatement Site
Site Code: 314122
Program: State Superfund Program
Classification: A
EPA ID Number:

Location

DEC Region: 3
Address: 55 Garden Street
City: Poughkeepsie Zip: 12601
County: Dutchess
Latitude: 41.705761
Longitude: -73.925741
Site Type:
Estimated Size: 0.17 Acres

Site Owner(s) and Operator(s)

Current Owner Name: HRH Neighborhood Development Fund Company
Current Owner(s) Address: 313 Miller Street
Poughkeepsie,NY, 12601

Site Description

Location: The site is located at 55 Garden Street in the City of Poughkeepsie, Dutchess County. Site Features: The 0.17 acre site includes a single family home with small front and rear yards. Current Zoning and Land Use: The site is currently zoned and in use as a single family residence. Past Use of the Site: The site was a single family residence that was abated for lead paint as part of a rehabilitation project. Site Geology and Hydrogeology:

Site Environmental Assessment

The primary contaminant associated with the site is lead, which resulted from the abatement of lead paint as part of the rehabilitation of the structure. All lead resulting from the abatement was containerized and properly disposed off-site.

For more Information: E-mail Us

Refine This Search

NEW YORK STATE OF OPPORTUNITY | Department of Environmental Conservation

Environmental Site Remediation Database Search Details

Site Record

Document Repository

Site-related documents are available for review through the DECInfo Locator on line at DECInfoLocator

Administrative Information

Site Name: Crannell Square
Site Code: C314130
Program: Brownfield Cleanup Program
Classification: A
EPA ID Number:

Location

DEC Region: 3
Address: 35 Catharine Street
City: Poughkeepsie Zip: 12601
County: Dutchess
Latitude: 41.703861111
Longitude: -73.924555556
Site Type:
Estimated Size: 1.109 Acres

Site Owner(s) and Operator(s)

Current On-Site Operator: City of Poughkeepsie Department of Public Works
Stated Operator(s) Address: 62 Civic Center Plaza
Poughkeepsie,NY 12601

Site Document Repository

Name: Poughkeepsie Public Library
Address: 93 Market Street
Poughkeepsie,NY 12601

Site Description

Location: The site is located at 35 Catharine Street in the City of Poughkeepsie, Dutchess County, New York, on a 1.22-acre parcel. The site is the entirety of tax lot parcel: Section 6162, Block 78, Lot 157094. The site is a rectangular, with approximately 235 feet of frontage on the southern side of Mill

Street (Route 44/55 arterial) and approximately 220 feet of frontage on the eastern side of Catharine Street. The site approximately 0.85 miles east of the Hudson River. Site Features: The site is currently being redeveloped into a multi-story apartment complex with a planned parking lot and landscaped areas. Current Zoning and Land Use: The site is zoned C-2 (Central Commercial District). C-2 zoning allows for multiple dwellings in new structures at urban density (R-6), provided that the first floor is devoted to retail or service use. Currently, the site is used as a municipal parking lot. The surrounding properties are zoned for commercial uses. Past Use of the Site: The site has been used for commercial and residential purposes from as early as 1887 until circa 1960 when all former on-site structures were demolished. Previous uses included: an automotive repair facility, large private garage, warehouse, school, a hotel and multiple dwellings. Notable past commercial uses at adjoining properties and in the surrounding area include manufacturing and automotive repair facilities. The site was developed by the city as a municipal parking lot by 1963. Site Geology and Hydrogeology: Site soils consist of a fill layer extending to 4 feet below ground surface (bgs), overlying brown medium sands to a depth of approximately 10 feet bgs. Soils greater than 10 feet bgs generally consist of native clayey silt. No bedrock was encountered during the investigation of the site, which included borings to a depth of 20 feet bgs. Groundwater depth ranges from 13.3 to 15.4 feet below grade. Groundwater generally flows to the northeast. No waterbodies or wet areas are on the site or in the immediate vicinity of the site.

Contaminants of Concern (Including Materials Disposed)

Contaminant Name/Type

dibenz[a,h]anthracene
lead
tetrachloroethene (PCE)
indeno(1,2,3-CD)pyrene
arsenic
benzo(k)fluoranthene
chloroform
trichloroethene (TCE)
carbon tetrachloride
benzo(a)anthracene
chrysene
mercury
benzo(b)fluoranthene
benzo(a)pyrene

Site Environmental Assessment

Soil and groundwater samples were analyzed for volatile organic compounds (VOCs), semi-volatile organic compounds (SVOCs), polychlorinated biphenyls (PCBs), metals, total petroleum hydrocarbons (TPH), pesticides, and the emerging contaminants per-and-polyfluoroalkyl substances

(PFAS) and 1,4-dioxane. Soil vapor samples were analyzed for VOCs. Based on investigations conducted to date, the primary contaminants of concern include metals and polycyclic aromatic hydrocarbons (PAHs) in soil and VOCs in groundwater and soil vapor. Soil: A total of 44 soil samples were collected at 16 locations at depths ranging from 0 to 20 feet below ground surface (bgs). Several SVOCs and metals were identified in soils at concentrations that exceed their restricted residential soil cleanup objectives (RRSCOs) and unrestricted soil cleanup objectives (USCOs) including benzo[a]anthracene, benzo[a]pyrene, benzo[b]fluoranthene, benzo[k]fluoranthene, chrysene, dibenzo(a,h)anthracene, indeno(1,2,3-c,d)pyrene, lead, mercury, and arsenic. The highest concentration of an SVOC encountered was chrysene at a concentration of 7.77 parts per million (ppm) at a depth of 5 feet bgs compared to the RRSCO of 3.9 ppm. The highest concentrations of metals encountered were 3,110 ppm of lead at 3 feet bgs, compared to the RRSCO of 400, 3.94 ppm of mercury at 4 feet bgs compared to the RRSCO of 0.81 ppm, and 32.2 ppm of arsenic at 15 feet bgs compared to the RRSCO of 16. Metal exceedances were generally encountered within the top 5 feet bgs, with some deeper exceedances of arsenic extending up to 20 feet bgs. PFAS were detected in soil samples throughout the site to depths of 20 feet bgs. The greatest concentration of total PFAS encountered in soil was 1.54 parts per billion (ppb) at the 0-5 feet bgs interval. There were no VOCs, PCBs or pesticides detected in site soils. There is no indication that site-related soil contamination extends off-site. Groundwater: Groundwater samples were collected from six monitoring wells located throughout the site. The VOC chloroform was detected in one monitoring well in exceedance of groundwater standards at a concentration of 13 parts per billion (ppb), compared to the groundwater quality standard of 7 ppb; this is a common by-product of chlorination and may be indicative of leaking water lines in the area. The only other VOCs detected in groundwater were at trace levels as follows: carbon tetrachloride in one well at an estimated concentration 0.32 ppb, and trichloroethene (TCE) in one well as an estimated concentration of 0.29 ppb, compared to their groundwater standard of 5 ppb for each. The laboratory reported these concentrations as estimated values because they are detected below the laboratory¿s contract required quantitation limit and therefore can only be confirmed as present, but not quantified. One SVOC, benzo(b) fluoranthene was detected at 0.01 ppb compared to a standard of 0.002 ppb. For metals, magnesium, manganese, and/or sodium were detected in several overburden wells across the site above their respective groundwater standards, while there was one marginal detection each for cobalt (total 6.7 ppb compared to a standard of 5 ppb), and thallium (total 0.73 ppb compared to a standard of 0.5 ppb). The SVOC and metals are considered to represent typical urban background conditions (associated with presence of historic fill), are naturally occurring, or are due to road salt application. No exceedances were found above the 10 parts per trillion (ppt) screening level for either perfluorooctanoic acid (PFOA) or perfluorooctanesulfonic acid (PFOS). The highest detection of PFOS and PFOA were 9.14 ppt and 6.04 ppt, respectively in one well at the southeast corner of the site. Based on the soil data and the northeasterly groundwater flow direction, and there is no apparent on-site source for PFOA/PFOS in site groundwater. Overall, groundwater quality appears to reflect typical urban background conditions and is likely of similar condition in off-site areas. As such, there is no concern for off-site migration. Soil Vapor: Nine soil vapor samples were collected across the site under the parking lot area. Trace to

low level VOC contamination was noted in site soil vapor, with levels up to 5.3 micrograms per cubic meter (ug/m3) of tetrachloroethylene (PCE), 0.67 ug/m3 of trichloroethene (TCE), and 0.51 ug/m3 of carbon tetrachloride.

Site Health Assessment

People are not drinking the contaminated groundwater because the area is served by a public water supply that is not affected by site-related contamination. The site is used as parking and covered with asphalt, however, people who enter the site may come into contact with soil and groundwater contamination if they dig below the ground surface. The site is currently vacant of occupied structures, so inhalation of site contaminants in indoor air via soil vapor intrusion is not a current concern. Environmental sampling also indicates that soil vapor intrusion is not a concern for off-site buildings.

For more Information: E-mail Us

Refine This Search

Civil & Environmental Engineering Consultants
174 Main Street, Beacon, New York 12508 (Main Office and Mailing Address)
13 Chambers Street, Newburgh, New York 12550 (Satellite Office)
Phone: 845-440-6926
www.HudsonLandDesign.com

July 29, 2025

Chair Anne Saylor and Members of the Planning Board
City of Poughkeepsie
62 Civic Center Plaza, 3rd Floor
Poughkeepsie, NY 12601

Re: Site Plan
278-282 Main Street
Tax parcels: 6162-77-059084, 062084, 065083, 060075, & 068081
City of Poughkeepsie, NY

Dear Chair Anne Saylor:

Hudson Land Design (HLD) has reviewed the recent revisions to the project by the project architect to determine if there are impacts to the site civil engineering aspect of the project. The revised to the building design and the current City of Poughkeepsie regulations have been reviewed and there do not appear to be any changes that impact the site civil engineering aspects of the project. The latest documents submitted to the City included Sheets 8, 9, & 10 of the plan set, last revised January 7, 2022, and Drainage Report, last revised November 2, 2021. The above documents were revised in response to the Poughkeepsie Department of Public Works & Engineering memo dated January 5, 2022. These documents are included with this submission. Below are responses to all comments and requests for additional information.

1. An updated drainage report dated November 2, 2021 was previously provided. The project fire system designer will provide the necessary information to the City separately. The November 2, 20221 Drainage Report is included with this submission. The site design and Drainage Report have not changed since the last submission.
2. Dumpster enclosure details are provided on the Sheet 10 of the plans.
3. The three proposed restaurants on the first floor will each have a kitchen. We are proposing interior grease traps to be installed at every sink and dishwasher. The floorplan and tenants for the building have not been finalized. We are requesting

that the design of the interior grease trap design be finalized during the building permit process. Utility Note 5 on Sheet 8 describes that the grease trap design will be finalized during the building permit process.

4. A cost estimate for the site work is included with this submission.

We look forward to discussing the project at the next available meeting. Should you have any questions or require additional information, please feel free to call me at 845-765-8988.

Sincerely,

Eric S. Rogge, P.E.
Senior Engineer

cc: Michael de Cordova (via email)
Aryeh Siegel (via email)
Daniel G. Koehler, P.E. (HLD File)

Hudson Land Design
Professional Engineering, P.C.
174 Main Street
Beacon, NY 12508
p: (845) 440-6926

Project: **278-282 Main Street**
Location: **City of Poughkeepsie, NY**
Date: **July 29, 2025**

Site Work Estimate

No.	Removal Work	Units	$/Unit	Quantity	Cost	Notes
1	Concrete	SF	2.50	52	$ 130	
2	Pavement	SF	1.00	1,752	$ 1,752	
3	Pavers	SF	3.20	2,402	$ 7,686	
4	Trees	SF	550.00	5	$ 2,750	
	Subtotal				$ 12,318	

No.	Site Work	Units	$/Unit	Quantity	Cost	Notes
1	Grading	SY	1.75	1,453	$ 2,542	
2	Dumpster Enclosure	EA	6000.00	1	$ 6,000	
3	Fence (metal)	LF	250.00	175	$ 43,750	
4	Concrete Wall	LF	250.00	78	$ 19,500	
5	Concrete Bench	EA	400.00	6	$ 2,400	
6	Bollard Lighs	EA	1000.00	22	$ 22,000	
	Subtotal				$ 96,192	

No.	Pavement, Sidewalk, and Curbing	Units	$/Unit	Quantity	Cost	Notes
1	Pavement Foundation Course	SF	3.00	55	$ 165	Repair for storm pipe connection
2	Pavement Binder Course	SF	2.75	55	$ 151	Repair for storm pipe connection
3	Pavement Top Course	SF	1.50	55	$ 83	
4	Stone Dust (2")	SF	1.94	2,369	$ 4,606	
5	Pavers	SF	19.50	754	$ 14,703	
6	Medium Duty Concrete Paving (5")	SF	7.90	3,859	$ 30,486	
7	Heavy Duty Concrete Paving (6")	SF	9.60	1,664	$ 15,974	
8	Concrete Sidewalk	SF	7.90	52	$ 411	Repair for storm pipe connection
9	Cast-In-Place Concrete Curb	LF	27.00	4	$ 108	Repair for storm pipe connection
	Subtotal				$ 66,687	

No.	Water, Sewer, and Stormwater	Units	$/Unit	Quantity	Cost	Notes
1	Stormwater Planter	EA	4,500.00	1	$ 4,500	
2	Yard Drain	EA	4,000.00	16	$ 64,000	
3	8" dia. Stormwater Pipe	LF	65.00	368	$ 23,920	
4	Drainage Manhole Connection	EA	500.00	1	$ 500	
	Subtotal				$ 92,920	

No.	Landscaping	Units	$/Unit	Quantity	Cost	Notes
1	Trees	EA	400.00	9	$ 3,600	
2	Shrubs	EA	200.00	96	$ 19,200	
3	Grass	SY	5.75	186	$ 1,070	
	Subtotal				$ 23,870	

No.	Erosion Control	Units	$/Unit	Quantity	Cost	Notes
1	Silt Fence	LF	3.90	239	$ 932	
2	Inlet Protection	EA	250.00	17	$ 4,250	
	Subtotal				$ 5,182	
Total					**$ 297,170**	
	10% Contingency				$ 29,717	
Grand Total					**$ 326,887**	

Drainage Report
for
278-282 Main Street

Prepared for:
Kirchner Realty, Inc.
2406 New Hackensack Road
Poughkeepsie, NY 12603

June 29, 2021
Revised November 2, 2021



Prepared by:
Hudson Land Design Professional Engineering, P.C.
174 Main Street
Beacon, NY 12508
Ph: (845) 440-6926
F: (845) 440-6637

TABLE OF CONTENTS

1.0 INTRODUCTION 1

2.0 METHODOLOGY AND REGULATORY COMPLIANCE 1

3.0 SOIL CONDITIONS 1

4.0 EXISTING DRAINAGE CONDITIONS 2

5.0 PROPOSED DRAINAGE CONDITIONS 2

6.0 DRAINAGE ANALYSIS CONCLUSIONS 3

7.0 EROSION AND SEDIMENT CONTROL 3

APPENDICES

APPENDIX A: DRAINAGE MAPS
APPENDIX B: SUPPORTING DATA
APPENDIX C: HYDROLOGIC MODELING

1.0 INTRODUCTION

The project is located at 278-282 Main Street in the City of Poughkeepsie, Dutchess County, New York. The project consists of three parcels, Tax ID: 6162-77-059084, 062084, 065083, 060075, & 068081 (+/-0.56 acres) and contains an existing sidewalk and vacant land. The project proposes renovations and an addition to existing 4 story building at 278-282 Main Street in downtown Poughkeepsie. A new 5th floor is being added, as well as 2 new stair towers and a new elevator. There are 24 apartments in addition to retail on the 1st floor. The existing Main Street façade is being renovated, and the east façade, facing the plaza, is getting completely upgraded with new windows and storefronts. The plaza is being developed as a multi-functional landscaped space for public use, and potential restaurant seating.

2.0 METHODOLOGY AND REGULATORY COMPLIANCE

The proposed project will result in 405 sqft of additional impervious area and approximately 13,100 sqft of disturbance, and therefore is not subject to the requirements of NYSDEC GP-0-20-001 General Permit for Construction Activities. Pre-development vs. post-development drainage analysis for the project was performed to evaluate stormwater runoff patterns and demonstrate that the post-development runoff rates to the existing stormwater discharge points do not exceed the pre-development runoff rates.

Runoff calculations were performed utilizing HydroCAD® version 10.00 published by HydroCAD Software Solutions, LLC. The software utilizes the principles of TR-55 and TR-20 to generate unit hydrographs. Rainfall events are generated utilizing Soil Conservation Service (SCS) Type III, 24-hour rainfall event for Dutchess County, NY. The Type III rainfall depths for the 1-Year, 2-Year, 10-Year, 25-Year and 100-Year rainfall events are 2.61, 3.16, 4.68, 5.85 and 8.22 inches, respectively. Rainfall Data can be found within Appendix B of this report.

3.0 SOIL CONDITIONS

A review of the Soil Survey of Dutchess County indicates that there are three types of soil present on the project site and its associated contributing drainage area. Table I below summarizes the characteristics of the soil types present within the drainage area.

Table I: Soil Types

Map Unit	Soil Names	Hydrologic Soil Group
Ur	Urban Land	N/A

Source: websoilsurvey.sc.egov.usda.gov

4.0 EXISTING DRAINAGE CONDITIONS

4.1 Design Points

Design Points represent the location where the majority of runoff from an area exits the site. The same design point is identified in post-development conditions, so that a comparison can be made between the pre-development and post-development conditions. One design point for the main project area was selected, and are as follows:

Table II - Stormwater Design/Discharge Point

SDP	Description
1	Existing stormwater collection system to the north and south of the project area

4.2 Existing Watershed Area

The pre-developed watershed is 13,080 sqft in total and includes vacant land and a sidewalk connecting Main Street to the Liberty Street parking area. In the drainage analysis model, the existing pre-development area is delineated as subcatchment 1. Drainage generally flows via sheet flow to the perimeter of the subcatchment, to the City of Poughkeepsie stormwater collection system. The City's stormwater collection system is located to the north and south of the project area.

The Time of Concentration (Tc) is less than 6 minutes, so a minimum of 6 minutes was used, and therefore the Tc is not graphically shown or listed on the drainage map. The watershed area contributing to the SDP is graphically shown and listed on the drainage map, and is also provided within the HydroCAD computations within Appendix C. A drainage map is included within Appendix A.

5.0 PROPOSED DRAINAGE CONDITIONS

5.1 Developed Watershed Area

The proposed project results in a total of approximately 13,100 sqft of disturbance due to the construction of building addition and multi-functional landscaped public plaza. The post-developed watershed area is 13,140 sqft in total and includes the building addition and landscaped space. The post development watershed was divided into two stormwater subcatchments; Subcatchment 10 and Subcatchment 11.

Subcatchment 10 consists of the landscaped public plaza. Soils in this subcatchment were assumed to be hydrologic soil group D. Drainage generally flows via sheet flow to the proposed stormwater collection system and conveyed to design point, SDP1, at the existing manhole in Main Street.

Subcatchment 11 consists of the proposed addition roof. The rooftop runoff is captured and conveyed to the proposed stormwater planter. The stormwater planter outlet is connected to the public plaza stormwater collection system.

The Time of Concentration (Tc) is less than 6 minutes for all analyzed subcatchments, so a minimum of 6 minutes was used, and therefore the Tc is not graphically shown or listed on the drainage map. The watershed area contributing to each SDP is graphically shown and listed on the drainage map. The hydrologic model can be found in Appendix C. A post-development drainage map is included within Appendix A.

6.0 DRAINAGE ANALYSIS CONCLUSIONS

The stormwater runoff rates at SDP1 under pre-development and post-development conditions are summarized below.

Table III - Stormwater Design/Discharge Point Comparison

SDP	1-Year (cfs)		2-Year (cfs)		10-Year (cfs)		25-Year (cfs)		100-Year (cfs)	
	Pre	Post	Pre	Post	Pre	Post	Pre	Post	Pre	Post
1	0.65	0.61	0.83	0.77	1.30	1.19	1.66	1.51	2.38	2.37

The runoff rates at the SDP1 decrease from pre-development to post-development conditions with the stormwater planter in place. The runoff from the proposed addition roof will be directed to the proposed stormwater planter.

Supporting hydrologic analyses for pre-development and post-development conditions are included in Appendix C.

7.0 EROSION AND SEDIMENT CONTROL

Contractors shall adhere to the temporary and permanent erosion control measures as indicated on the plans. Repairs shall be made as necessary to remain in compliance with the New York State Standards and Specifications for Erosion and Sediment Control, 2016.

APPENDIX A

DRAINAGE MAPS

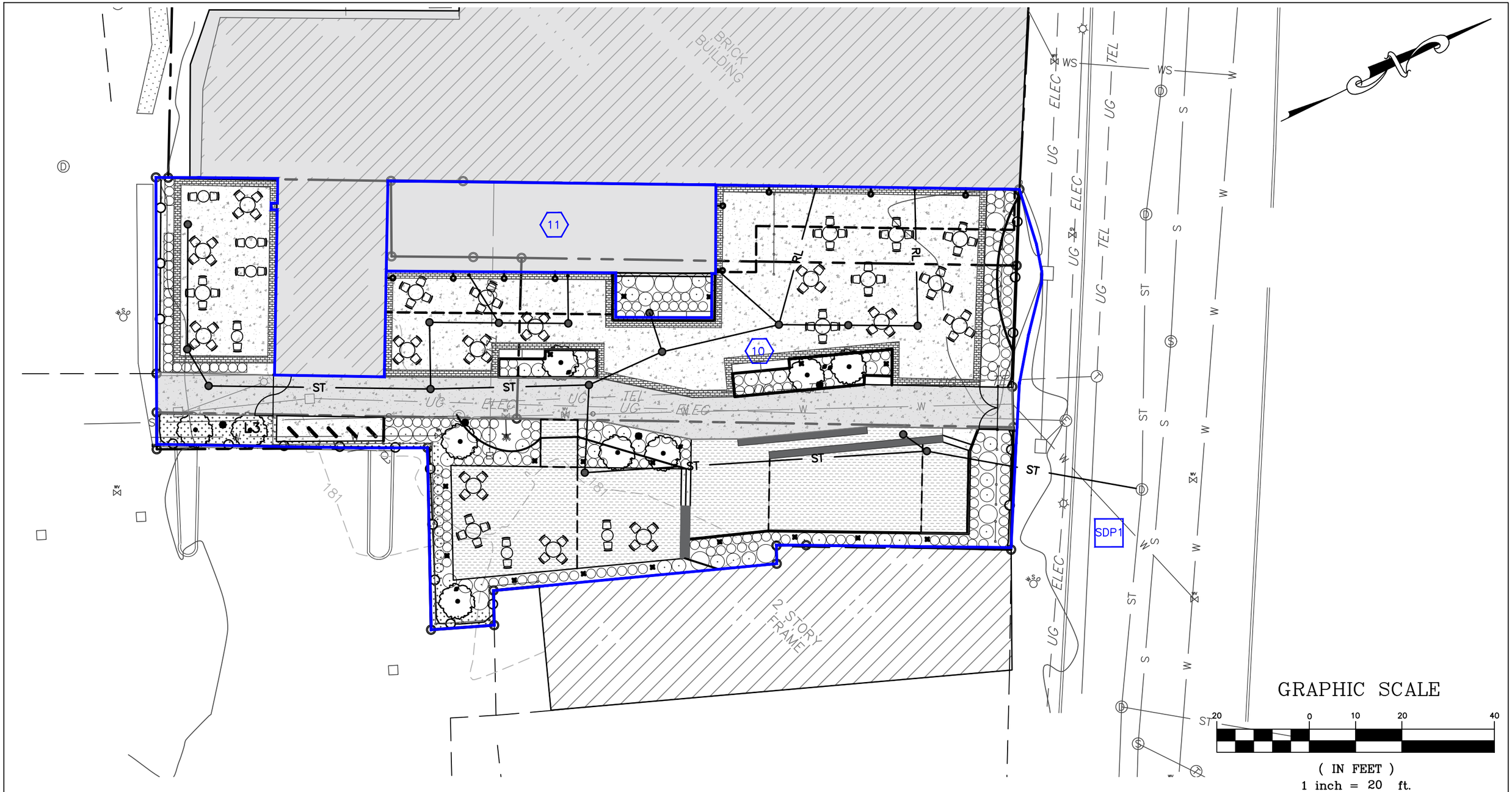

DRAWN BY: ESR		CHECKED BY: DGK	
REVISIONS:			
NO.	DATE	DESCRIPTION	BY
1	11/2/21	PER CITY COMMENTS	ESR

SEAL

HUDSON LAND DESIGN
HUDSON LAND DESIGN
PROFESSIONAL ENGINEERING P.C.
174 MAIN ST., BEACON, NEW YORK 12508
13 CHAMBERS ST., NEWBURGH, NEW YORK 12550
PH: 845-440-6926
F: 845-440-6637

POST-DEVELOPMENT DRAINAGE MAP

278-282 MAIN STREET

278-282 MAIN STREET
CITY OF PEEKSKILL
DUTCHESS COUNTY, NEW YORK
TAX ID: 6162-77-060075, -065083, -062084

JOB #:	2021:007
DATE:	6/25/2021
SCALE:	1" = 20'
TITLE:	DR-2
SHEET:	2 OF 2

UNAUTHORIZED ALTERATIONS OR ADDITIONS TO THIS DRAWING IS A VIOLATION OF SECTION 7209.2 OF THE NEW YORK EDUCATION LAW

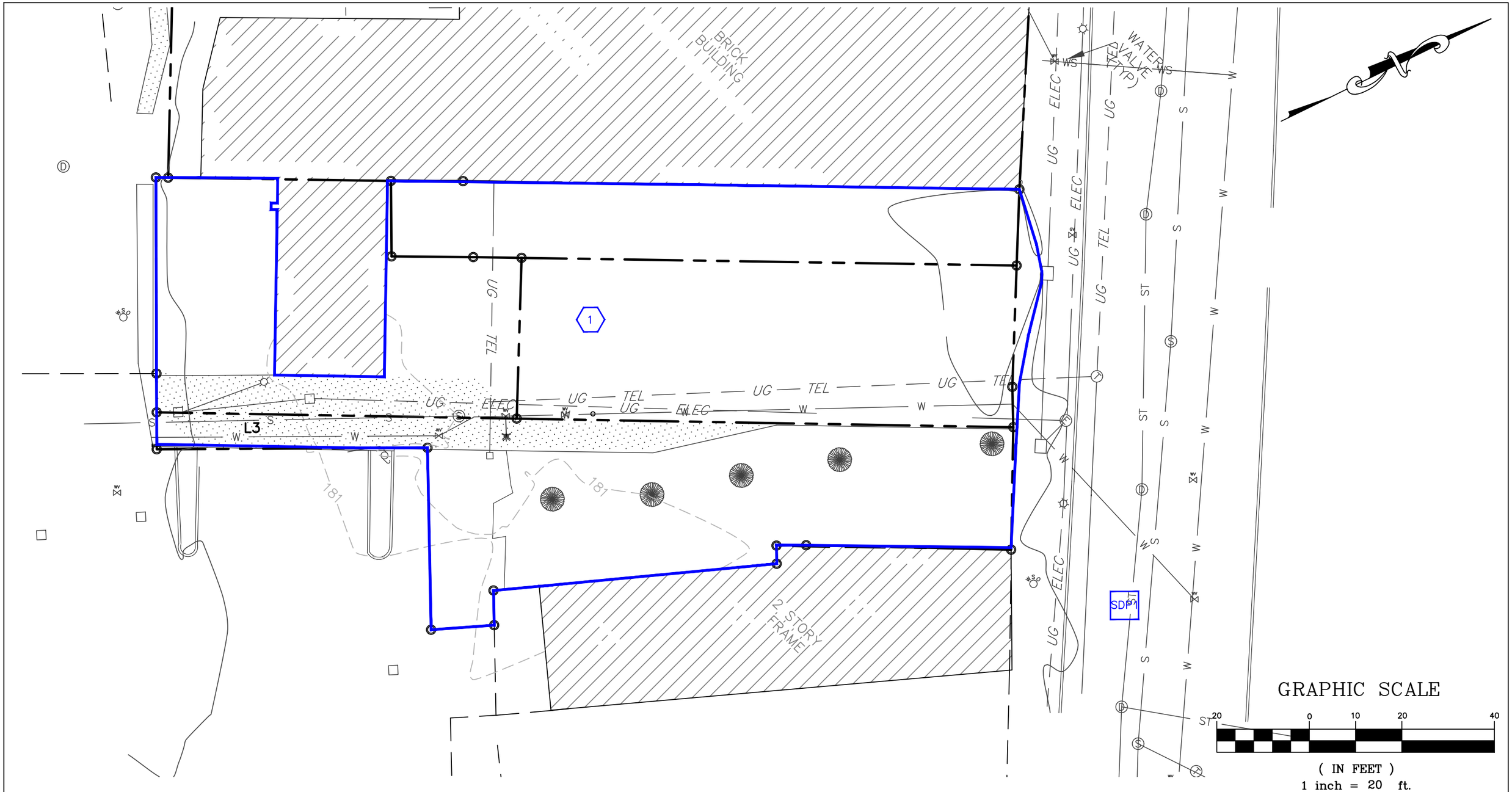

DRAWN BY: ESR		CHECKED BY: DGK	
REVISIONS:			
NO.	DATE	DESCRIPTION	BY
1	11/2/21	PER CITY COMMENTS	ESR

SEAL

HUDSON LAND DESIGN
PROFESSIONAL ENGINEERING P.C.
174 MAIN ST., BEACON, NEW YORK 12508
13 CHAMBERS ST., NEWBURGH, NEW YORK 12550
PH: 845-440-6926
F: 845-440-6637

PRE-DEVELOPMENT DRAINAGE MAP

278-282 MAIN STREET

278-282 MAIN STREET
CITY OF PEEKSKILL
DUTCHESS COUNTY, NEW YORK
TAX ID: 6162-77-060075, -065083, -062084

JOB #:	2021:007
DATE:	6/29/2021
SCALE:	1" = 20'
TITLE:	DR-1
SHEET:	1 OF 2

UNAUTHORIZED ALTERATIONS OR ADDITIONS TO THIS DRAWING IS A VIOLATION OF SECTION 7209.2 OF THE NEW YORK EDUCATION LAW

APPENDIX B

SUPPORTING DATA

Extreme Precipitation Tables

Northeast Regional Climate Center

Data represents point estimates calculated from partial duration series. All precipitation amounts are displayed in inches.

Smoothing	Yes
State	New York
Location	
Longitude	73.928 degrees West
Latitude	41.703 degrees North
Elevation	0 feet
Date/Time	Tue, 22 Jun 2021 13:25:23 -0400

Extreme Precipitation Estimates

	5min	10min	15min	30min	60min	120min		1hr	2hr	3hr	6hr	12hr	24hr	48hr		1day	2day	4day	7day	10day	
1yr	0.32	0.48	0.60	0.79	0.98	1.22	**1yr**	0.85	1.15	1.40	1.73	2.13	2.61	2.96	**1yr**	2.31	2.85	3.32	3.97	4.58	**1yr**
2yr	0.38	0.58	0.72	0.95	1.20	1.50	**2yr**	1.03	1.38	1.72	2.11	2.59	3.16	3.57	**2yr**	2.80	3.43	3.92	4.62	5.25	**2yr**
5yr	0.45	0.70	0.88	1.17	1.50	1.89	**5yr**	1.30	1.71	2.17	2.67	3.26	3.95	4.50	**5yr**	3.50	4.33	4.95	5.72	6.47	**5yr**
10yr	0.51	0.80	1.01	1.37	1.78	2.26	**10yr**	1.54	2.01	2.60	3.20	3.88	4.68	5.37	**10yr**	4.14	5.17	5.91	6.72	7.59	**10yr**
25yr	0.60	0.95	1.21	1.68	2.23	2.85	**25yr**	1.93	2.49	3.30	4.05	4.90	5.85	6.79	**25yr**	5.18	6.53	7.48	8.33	9.36	**25yr**
50yr	0.68	1.10	1.41	1.97	2.65	3.41	**50yr**	2.29	2.93	3.95	4.84	5.83	6.93	8.12	**50yr**	6.13	7.81	8.95	9.80	10.98	**50yr**
100yr	0.78	1.27	1.64	2.32	3.16	4.08	**100yr**	2.73	3.45	4.73	5.79	6.95	8.22	9.71	**100yr**	7.27	9.33	10.71	11.53	12.89	**100yr**
200yr	0.90	1.47	1.90	2.73	3.77	4.89	**200yr**	3.25	4.07	5.67	6.93	8.28	9.75	11.61	**200yr**	8.63	11.17	12.82	13.58	15.14	**200yr**
500yr	1.10	1.80	2.35	3.40	4.76	6.21	**500yr**	4.11	5.06	7.20	8.78	10.45	12.22	14.72	**500yr**	10.82	14.16	16.28	16.87	18.73	**500yr**

Lower Confidence Limits

	5min	10min	15min	30min	60min	120min		1hr	2hr	3hr	6hr	12hr	24hr	48hr		1day	2day	4day	7day	10day	
1yr	0.28	0.42	0.52	0.70	0.86	1.03	**1yr**	0.74	1.01	1.21	1.53	1.91	2.33	2.57	**1yr**	2.06	2.47	3.07	3.60	4.09	**1yr**
2yr	0.37	0.56	0.69	0.94	1.16	1.36	**2yr**	1.00	1.33	1.54	1.97	2.50	3.05	3.46	**2yr**	2.70	3.33	3.81	4.56	5.18	**2yr**
5yr	0.41	0.64	0.79	1.09	1.38	1.59	**5yr**	1.19	1.56	1.80	2.32	2.88	3.67	4.15	**5yr**	3.24	3.99	4.68	5.42	6.14	**5yr**
10yr	0.46	0.71	0.88	1.23	1.59	1.78	**10yr**	1.37	1.74	2.02	2.59	3.20	4.18	4.75	**10yr**	3.70	4.57	5.40	6.14	6.96	**10yr**
25yr	0.54	0.82	1.02	1.45	1.91	2.05	**25yr**	1.65	2.00	2.33	2.87	3.67	4.99	5.67	**25yr**	4.41	5.45	6.48	7.27	8.23	**25yr**
50yr	0.60	0.92	1.15	1.65	2.22	2.27	**50yr**	1.91	2.22	2.63	3.18	4.09	5.70	6.49	**50yr**	5.05	6.24	7.41	8.26	9.34	**50yr**
100yr	0.69	1.04	1.30	1.88	2.58	2.54	**100yr**	2.22	2.48	2.96	3.52	4.56	6.54	7.42	**100yr**	5.79	7.14	8.48	9.37	10.61	**100yr**
200yr	0.78	1.18	1.50	2.16	3.02	2.82	**200yr**	2.61	2.76	3.33	3.91	5.07	7.48	8.52	**200yr**	6.62	8.19	9.69	10.66	12.04	**200yr**
500yr	0.95	1.41	1.81	2.63	3.74	3.27	**500yr**	3.23	3.20	3.91	4.49	5.85	8.98	10.22	**500yr**	7.95	9.83	11.57	12.63	14.27	**500yr**

Upper Confidence Limits

	5min	10min	15min	30min	60min	120min		1hr	2hr	3hr	6hr	12hr	24hr	48hr		1day	2day	4day	7day	10day	
1yr	0.35	0.54	0.65	0.88	1.08	1.31	**1yr**	0.93	1.28	1.46	1.87	2.35	2.87	3.21	**1yr**	2.54	3.09	3.62	4.23	4.87	**1yr**
2yr	0.39	0.61	0.75	1.02	1.25	1.50	**2yr**	1.08	1.46	1.69	2.18	2.73	3.27	3.72	**2yr**	2.90	3.58	4.10	4.71	5.34	**2yr**
5yr	0.49	0.75	0.93	1.28	1.63	1.91	**5yr**	1.40	1.87	2.21	2.82	3.56	4.27	4.89	**5yr**	3.78	4.70	5.24	6.07	6.83	**5yr**
10yr	0.58	0.89	1.10	1.54	1.99	2.33	**10yr**	1.72	2.28	2.70	3.46	4.37	5.23	6.05	**10yr**	4.63	5.81	6.44	7.37	8.25	**10yr**
25yr	0.73	1.10	1.37	1.96	2.58	3.03	**25yr**	2.23	2.96	3.56	4.72	5.74	6.87	8.01	**25yr**	6.08	7.70	8.50	9.57	10.59	**25yr**
50yr	0.86	1.31	1.63	2.34	3.16	3.70	**50yr**	2.72	3.61	4.39	5.86	7.04	8.43	9.93	**50yr**	7.46	9.55	10.51	11.66	12.83	**50yr**
100yr	1.03	1.55	1.94	2.81	3.85	4.53	**100yr**	3.32	4.43	5.41	7.29	8.65	10.36	12.31	**100yr**	9.17	11.83	13.01	14.23	15.53	**100yr**
200yr	1.22	1.83	2.32	3.36	4.69	5.52	**200yr**	4.04	5.40	6.68	9.05	10.63	12.73	15.27	**200yr**	11.26	14.68	16.14	17.39	18.81	**200yr**
500yr	1.54	2.29	2.95	4.28	6.09	7.21	**500yr**	5.26	7.05	8.81	12.09	13.98	16.69	20.29	**500yr**	14.77	19.51	21.52	22.69	24.29	**500yr**

Powered by ACIS Northeast Regional Climate Center



Map Scale: 1:453 if printed on A portrait (8.5" x 11") sheet.

N

Meters
0 5 10 20 30

Feet
0 20 40 80 120

Map projection: Web Mercator Corner coordinates: WGS84 Edge tics: UTM Zone 18N WGS84

MAP LEGEND

Area of Interest (AOI)
- Area of Interest (AOI)

Soils
- Soil Map Unit Polygons
- Soil Map Unit Lines
- Soil Map Unit Points

Special Point Features
- Blowout
- Borrow Pit
- Clay Spot
- Closed Depression
- Gravel Pit
- Gravelly Spot
- Landfill
- Lava Flow
- Marsh or swamp
- Mine or Quarry
- Miscellaneous Water
- Perennial Water
- Rock Outcrop
- Saline Spot
- Sandy Spot
- Severely Eroded Spot
- Sinkhole
- Slide or Slip
- Sodic Spot
- Spoil Area
- Stony Spot
- Very Stony Spot
- Wet Spot
- Other
- Special Line Features

Water Features
- Streams and Canals

Transportation
- Rails
- Interstate Highways
- US Routes
- Major Roads
- Local Roads

Background
- Aerial Photography

MAP INFORMATION

The soil surveys that comprise your AOI were mapped at 1:24,000.

Warning: Soil Map may not be valid at this scale.

Enlargement of maps beyond the scale of mapping can cause misunderstanding of the detail of mapping and accuracy of soil line placement. The maps do not show the small areas of contrasting soils that could have been shown at a more detailed scale.

Please rely on the bar scale on each map sheet for map measurements.

Source of Map: Natural Resources Conservation Service
Web Soil Survey URL:
Coordinate System: Web Mercator (EPSG:3857)

Maps from the Web Soil Survey are based on the Web Mercator projection, which preserves direction and shape but distorts distance and area. A projection that preserves area, such as the Albers equal-area conic projection, should be used if more accurate calculations of distance or area are required.

This product is generated from the USDA-NRCS certified data as of the version date(s) listed below.

Soil Survey Area: Dutchess County, New York
Survey Area Data: Version 17, Jun 11, 2020

Soil map units are labeled (as space allows) for map scales 1:50,000 or larger.

Date(s) aerial images were photographed: Oct 7, 2013—Feb 26, 2017

The orthophoto or other base map on which the soil lines were compiled and digitized probably differs from the background imagery displayed on these maps. As a result, some minor shifting of map unit boundaries may be evident.

Map Unit Legend

Map Unit Symbol	Map Unit Name	Acres in AOI	Percent of AOI
Ur	Urban land	0.5	100.0%
Totals for Area of Interest		**0.5**	**100.0%**

National Flood Hazard Layer FIRMette

FEMA

73°55'59"W 41°42'26"N

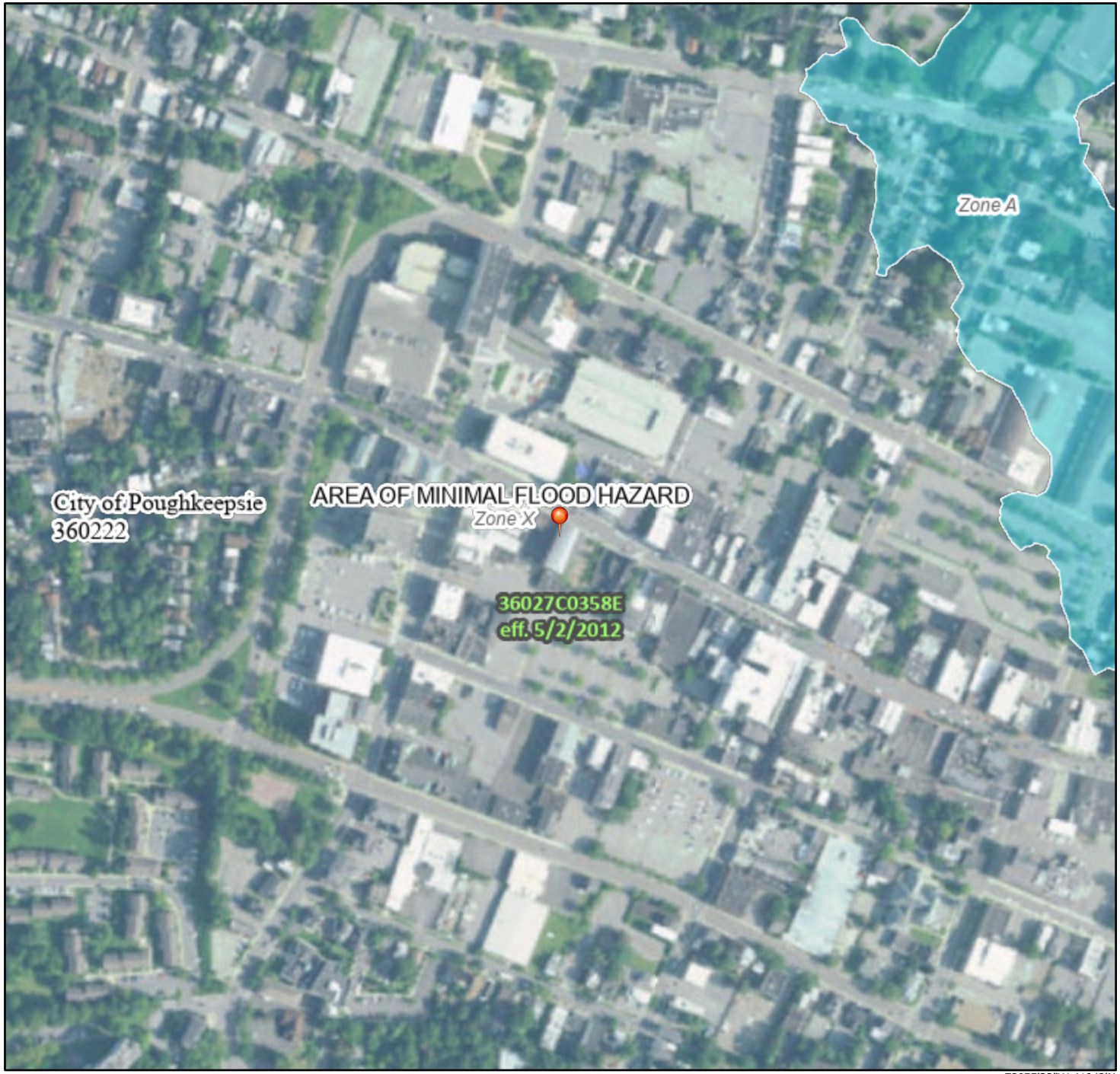

73°55'22"W 41°42'N

0 250 500 1,000 1,500 2,000 Feet

1:6,000

Basemap: USGS National Map: Orthoimagery: Data refreshed October, 2020

Legend

SEE FIS REPORT FOR DETAILED LEGEND AND INDEX MAP FOR FIRM PANEL LAYOUT

SPECIAL FLOOD HAZARD AREAS
- Without Base Flood Elevation (BFE) *Zone A, V, A99*
- With BFE or Depth *Zone AE, AO, AH, VE, AR*
- Regulatory Floodway

OTHER AREAS OF FLOOD HAZARD
- 0.2% Annual Chance Flood Hazard, Areas of 1% annual chance flood with average depth less than one foot or with drainage areas of less than one square mile *Zone X*
- Future Conditions 1% Annual Chance Flood Hazard *Zone X*
- Area with Reduced Flood Risk due to Levee. See Notes. *Zone X*
- Area with Flood Risk due to Levee *Zone D*

OTHER AREAS
- NO SCREEN Area of Minimal Flood Hazard *Zone X*
- Effective LOMRs
- Area of Undetermined Flood Hazard *Zone D*

GENERAL STRUCTURES
- Channel, Culvert, or Storm Sewer
- Levee, Dike, or Floodwall

OTHER FEATURES
- 20.2 Cross Sections with 1% Annual Chance
- 17.5 Water Surface Elevation
- Coastal Transect
- Base Flood Elevation Line (BFE)
- Limit of Study
- Jurisdiction Boundary
- Coastal Transect Baseline
- Profile Baseline
- Hydrographic Feature

MAP PANELS
- Digital Data Available
- No Digital Data Available
- Unmapped

N

The pin displayed on the map is an approximate point selected by the user and does not represent an authoritative property location.

This map complies with FEMA's standards for the use of digital flood maps if it is not void as described below. The basemap shown complies with FEMA's basemap accuracy standards

The flood hazard information is derived directly from the authoritative NFHL web services provided by FEMA. This map was exported on 6/24/2021 at 4:13 PM and does not reflect changes or amendments subsequent to this date and time. The NFHL and effective information may change or become superseded by new data over time.

This map image is void if the one or more of the following map elements do not appear: basemap imagery, flood zone labels, legend, scale bar, map creation date, community identifiers, FIRM panel number, and FIRM effective date. Map images for unmapped and unmodernized areas cannot be used for regulatory purposes.

APPENDIX C

HYDROLOGIC MODELING

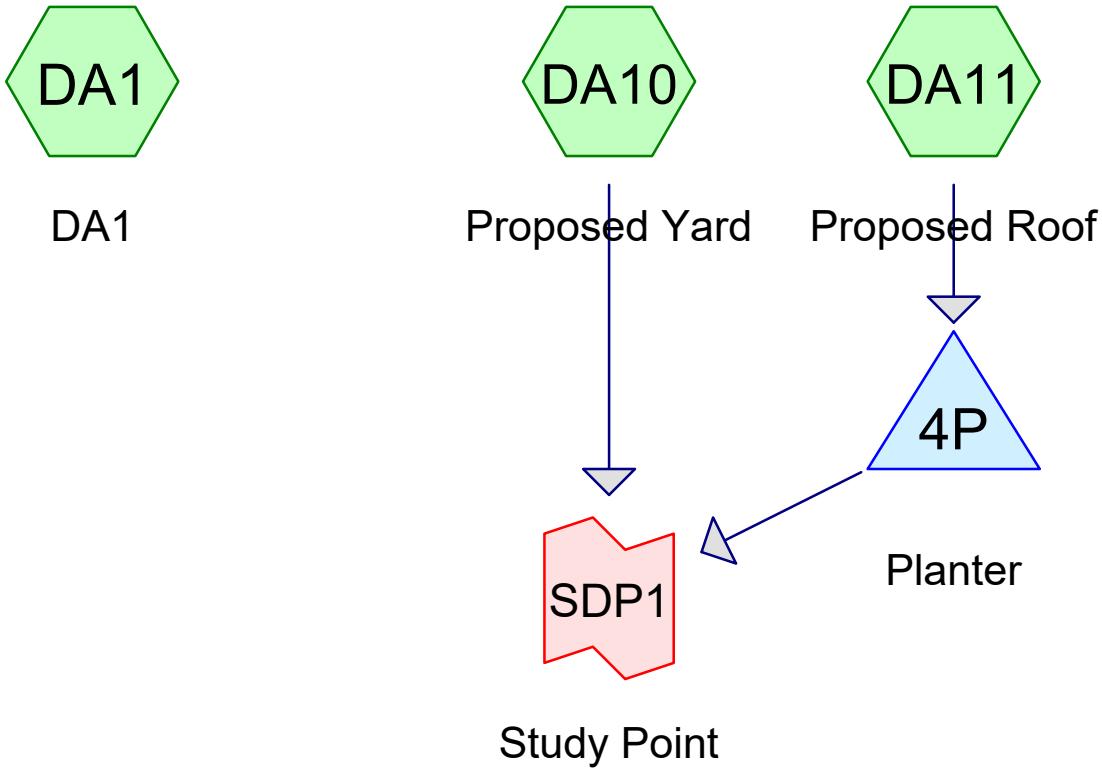

Subcat Reach Pond Link

Routing Diagram for DeCordova Main Street
Prepared by Hudson Land Design Professional Engineering, P.C., Printed 6/24/2021
HydroCAD® 10.00-24 s/n 04797 © 2018 HydroCAD Software Solutions LLC

Summary for Subcatchment DA1: DA1

Runoff = 0.65 cfs @ 12.07 hrs, Volume= 1,935 cf, Depth> 1.78"

Runoff by SCS TR-20 method, UH=SCS, Weighted-CN, Time Span= 0.00-20.00 hrs, dt= 0.05 hrs
Type III 24-hr 1-Year Rainfall=2.61"

Area (sf)	CN	Description
4,298	98	Paved parking, HSG D
5,729	96	Gravel surface, HSG D
3,053	80	>75% Grass cover, Good, HSG D
13,080	93	Weighted Average
8,782		67.14% Pervious Area
4,298		32.86% Impervious Area

Tc (min)	Length (feet)	Slope (ft/ft)	Velocity (ft/sec)	Capacity (cfs)	Description
5.0					**Direct Entry, Direct**

Subcatchment DA1: DA1

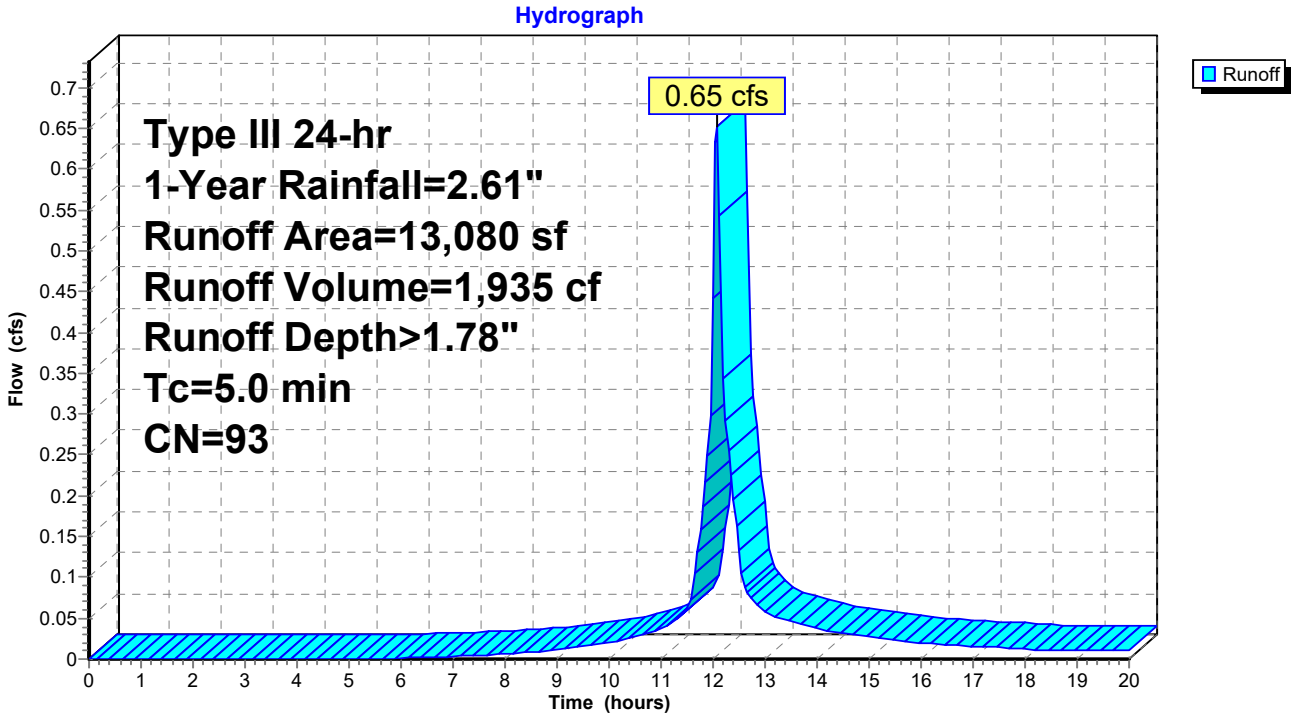

Summary for Subcatchment DA10: Proposed Yard

Runoff = 0.61 cfs @ 12.07 hrs, Volume= 1,830 cf, Depth> 1.87"

Runoff by SCS TR-20 method, UH=SCS, Weighted-CN, Time Span= 0.00-20.00 hrs, dt= 0.05 hrs
Type III 24-hr 1-Year Rainfall=2.61"

Area (sf)	CN	Description
9,066	98	Paved parking, HSG D
2,708	80	>75% Grass cover, Good, HSG D
11,774	94	Weighted Average
2,708		23.00% Pervious Area
9,066		77.00% Impervious Area

Tc (min)	Length (feet)	Slope (ft/ft)	Velocity (ft/sec)	Capacity (cfs)	Description
5.0					**Direct Entry, Direct**

Subcatchment DA10: Proposed Yard

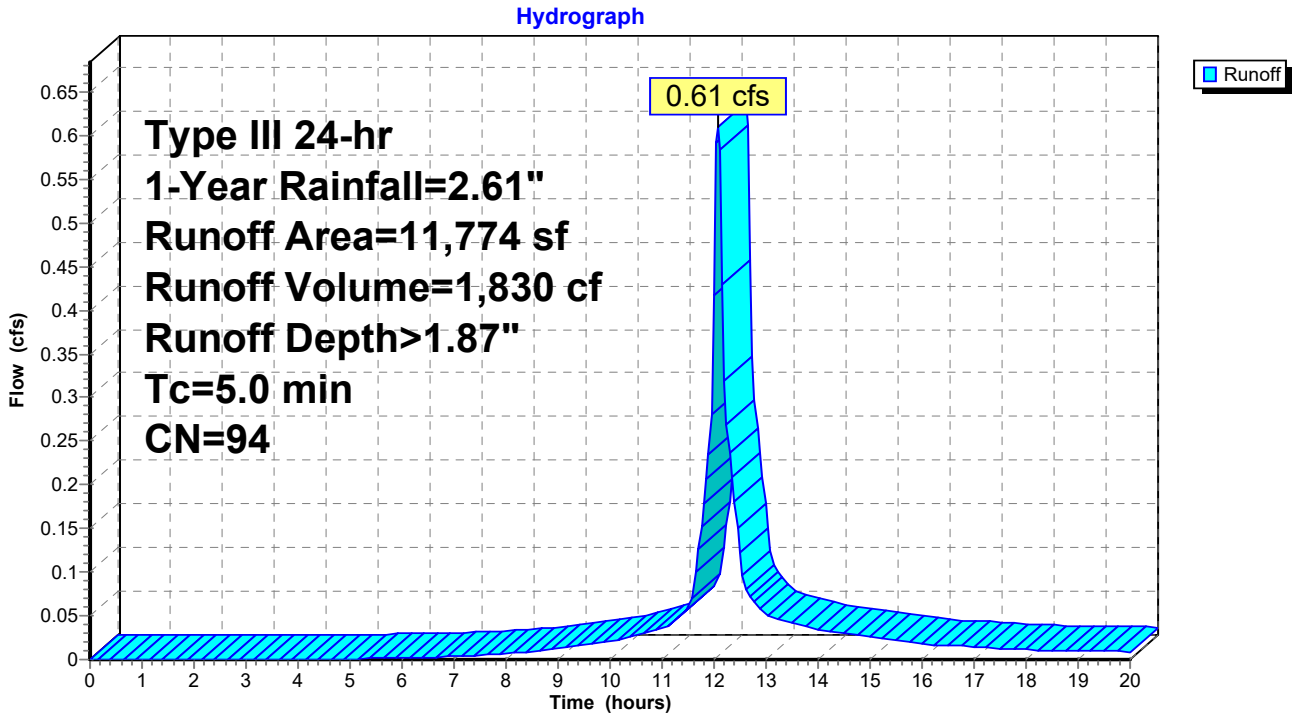

Summary for Subcatchment DA11: Proposed Roof

Runoff = 0.08 cfs @ 12.07 hrs, Volume= 258 cf, Depth> 2.27"

Runoff by SCS TR-20 method, UH=SCS, Weighted-CN, Time Span= 0.00-20.00 hrs, dt= 0.05 hrs
Type III 24-hr 1-Year Rainfall=2.61"

Area (sf)	CN	Description
1,366	98	Paved parking, HSG D
1,366		100.00% Impervious Area

Tc (min)	Length (feet)	Slope (ft/ft)	Velocity (ft/sec)	Capacity (cfs)	Description
5.0					**Direct Entry, Direct**

Subcatchment DA11: Proposed Roof

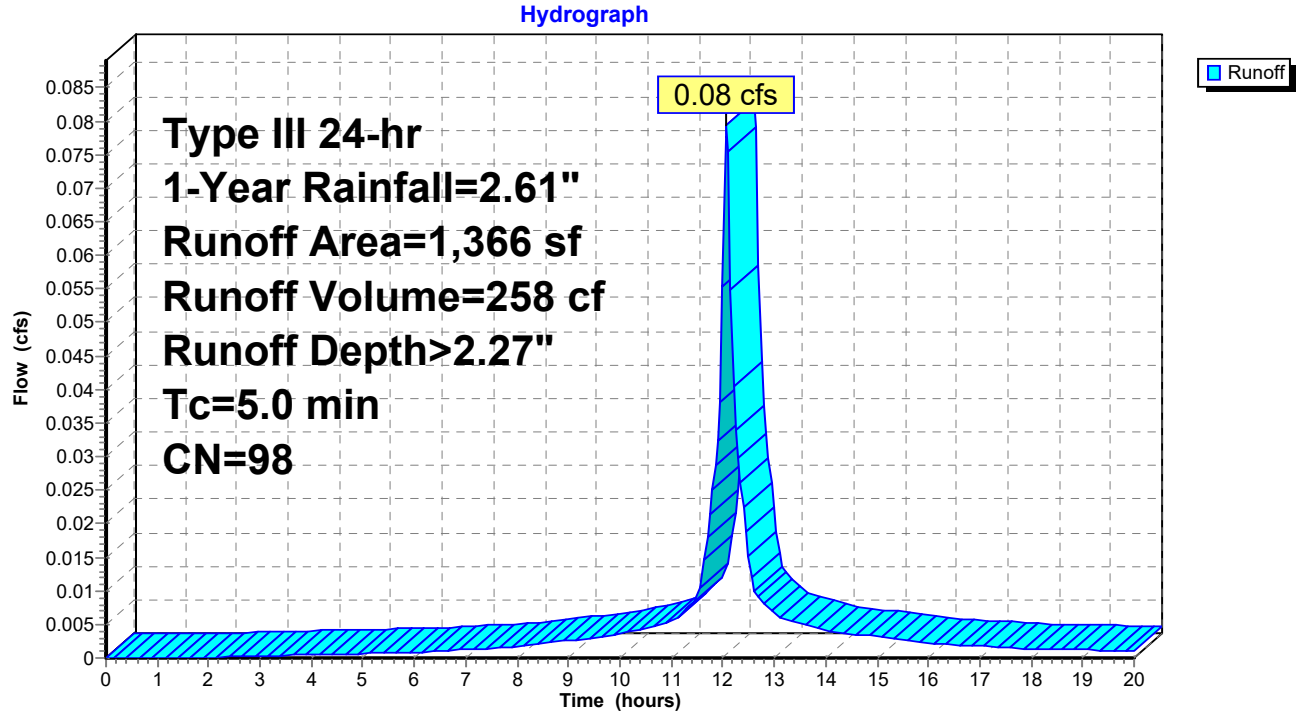

Summary for Pond 4P: Planter

Inflow Area = 1,366 sf,100.00% Impervious, Inflow Depth > 2.27" for 1-Year event
Inflow = 0.08 cfs @ 12.07 hrs, Volume= 258 cf
Outflow = 0.00 cfs @ 0.00 hrs, Volume= 0 cf, Atten= 100%, Lag= 0.0 min
Primary = 0.00 cfs @ 0.00 hrs, Volume= 0 cf

Routing by Stor-Ind method, Time Span= 0.00-20.00 hrs, dt= 0.05 hrs
Peak Elev= 181.86' @ 20.00 hrs Surf.Area= 400 sf Storage= 258 cf

Plug-Flow detention time= (not calculated: initial storage exceeds outflow)
Center-of-Mass det. time= (not calculated: no outflow)

Volume	Invert	Avail.Storage	Storage Description
#1	179.07'	200 cf	**Media (Prismatic)** Listed below (Recalc) 500 cf Overall x 40.0% Voids
#2	181.57'	300 cf	**Ponding (Prismatic)** Listed below (Recalc)
		500 cf	Total Available Storage

Elevation (feet)	Surf.Area (sq-ft)	Inc.Store (cubic-feet)	Cum.Store (cubic-feet)
179.07	200	0	0
181.57	200	500	500

Elevation (feet)	Surf.Area (sq-ft)	Inc.Store (cubic-feet)	Cum.Store (cubic-feet)
181.57	200	0	0
183.07	200	300	300

Device	Routing	Invert	Outlet Devices
#1	Primary	182.57'	**12.0" Horiz. Orifice/Grate** C= 0.600 in 12.0" Grate (100% open area) Limited to weir flow at low heads

Primary OutFlow Max=0.00 cfs @ 0.00 hrs HW=179.07' (Free Discharge)
1=Orifice/Grate (Controls 0.00 cfs)

Pond 4P: Planter

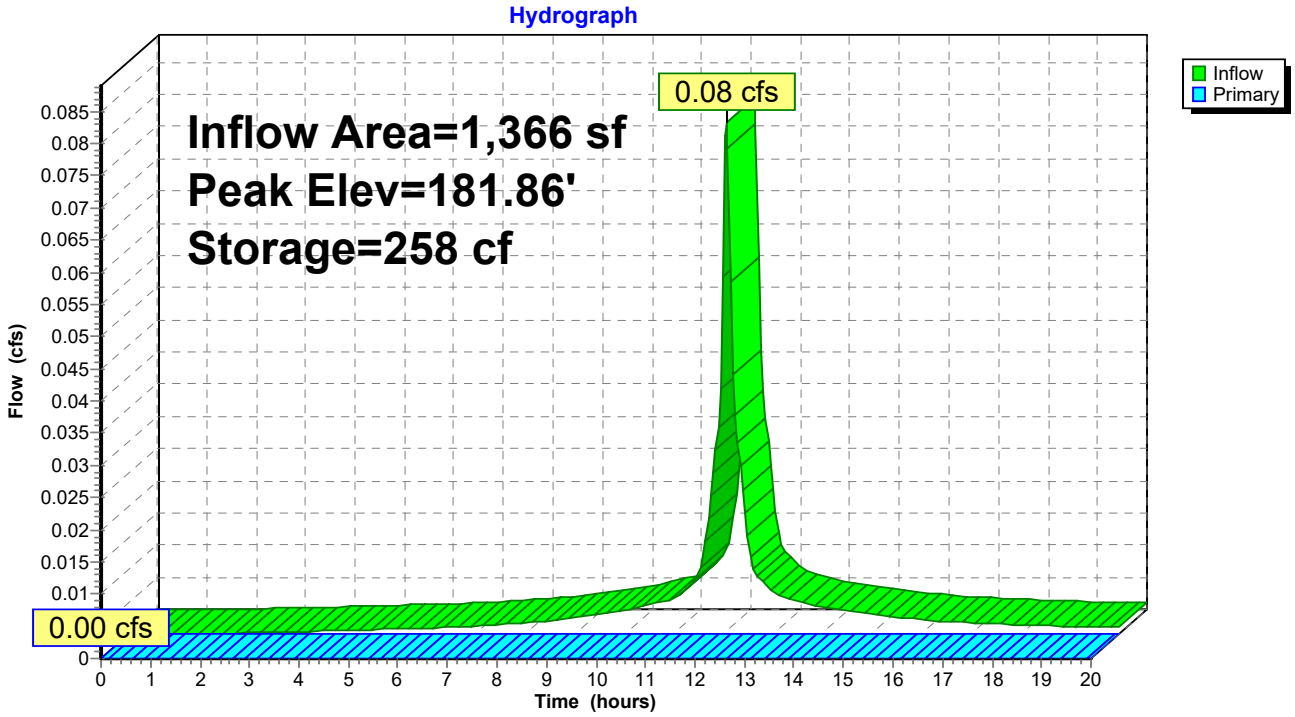

Pond 4P: Planter

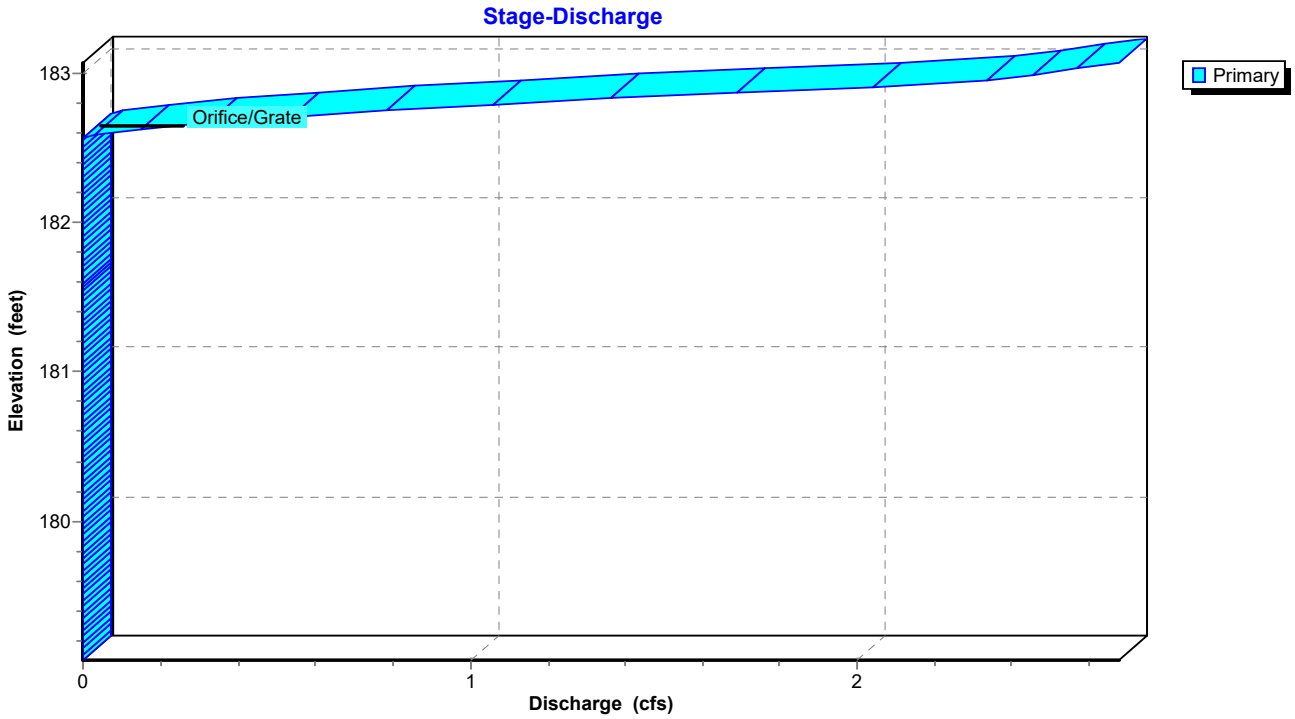

Summary for Link SDP1: Study Point

Inflow Area = 13,140 sf, 79.39% Impervious, Inflow Depth > 1.67" for 1-Year event
Inflow = 0.61 cfs @ 12.07 hrs, Volume= 1,830 cf
Primary = 0.61 cfs @ 12.07 hrs, Volume= 1,830 cf, Atten= 0%, Lag= 0.0 min

Primary outflow = Inflow, Time Span= 0.00-20.00 hrs, dt= 0.05 hrs

Link SDP1: Study Point

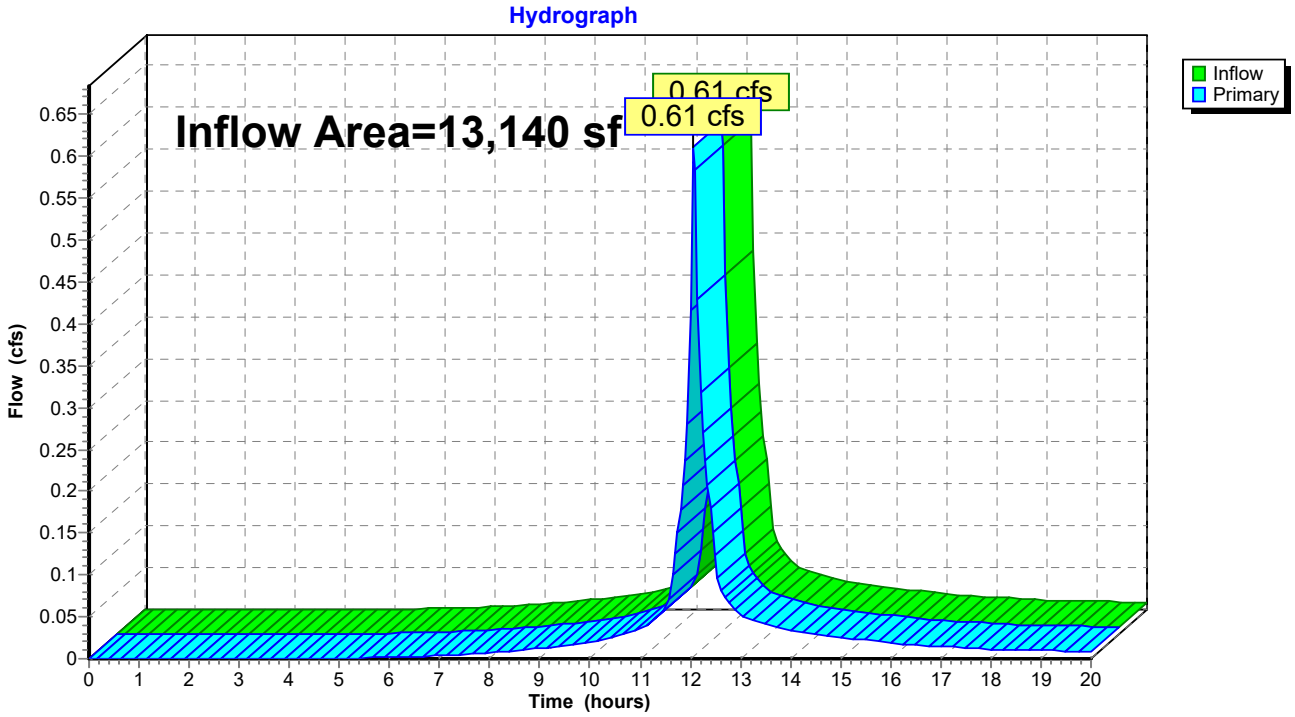

Summary for Subcatchment DA1: DA1

Runoff = 0.83 cfs @ 12.07 hrs, Volume= 2,480 cf, Depth> 2.28"

Runoff by SCS TR-20 method, UH=SCS, Weighted-CN, Time Span= 0.00-20.00 hrs, dt= 0.05 hrs
Type III 24-hr 2-Year Rainfall=3.16"

Area (sf)	CN	Description
4,298	98	Paved parking, HSG D
5,729	96	Gravel surface, HSG D
3,053	80	>75% Grass cover, Good, HSG D
13,080	93	Weighted Average
8,782		67.14% Pervious Area
4,298		32.86% Impervious Area

Tc (min)	Length (feet)	Slope (ft/ft)	Velocity (ft/sec)	Capacity (cfs)	Description
5.0					**Direct Entry, Direct**

Subcatchment DA1: DA1

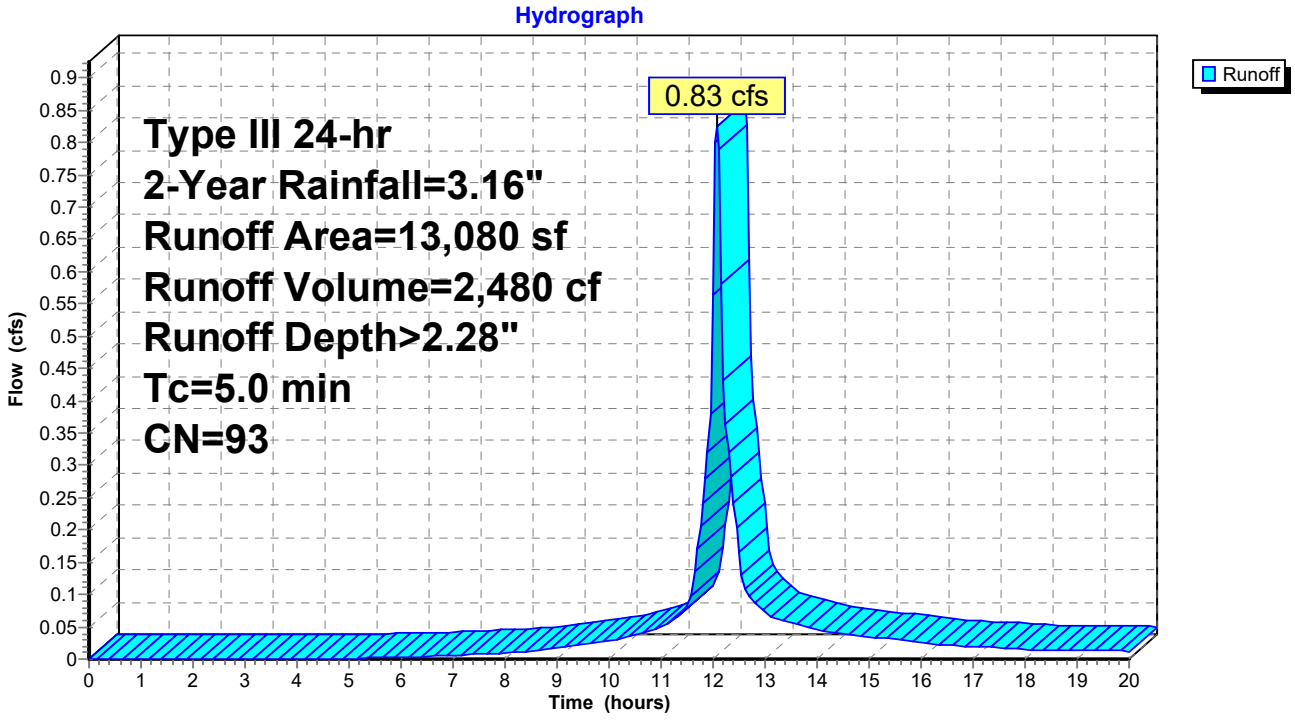

Summary for Subcatchment DA10: Proposed Yard

Runoff = 0.77 cfs @ 12.07 hrs, Volume= 2,327 cf, Depth> 2.37"

Runoff by SCS TR-20 method, UH=SCS, Weighted-CN, Time Span= 0.00-20.00 hrs, dt= 0.05 hrs
Type III 24-hr 2-Year Rainfall=3.16"

Area (sf)	CN	Description
9,066	98	Paved parking, HSG D
2,708	80	>75% Grass cover, Good, HSG D
11,774	94	Weighted Average
2,708		23.00% Pervious Area
9,066		77.00% Impervious Area

Tc (min)	Length (feet)	Slope (ft/ft)	Velocity (ft/sec)	Capacity (cfs)	Description
5.0					**Direct Entry, Direct**

Subcatchment DA10: Proposed Yard

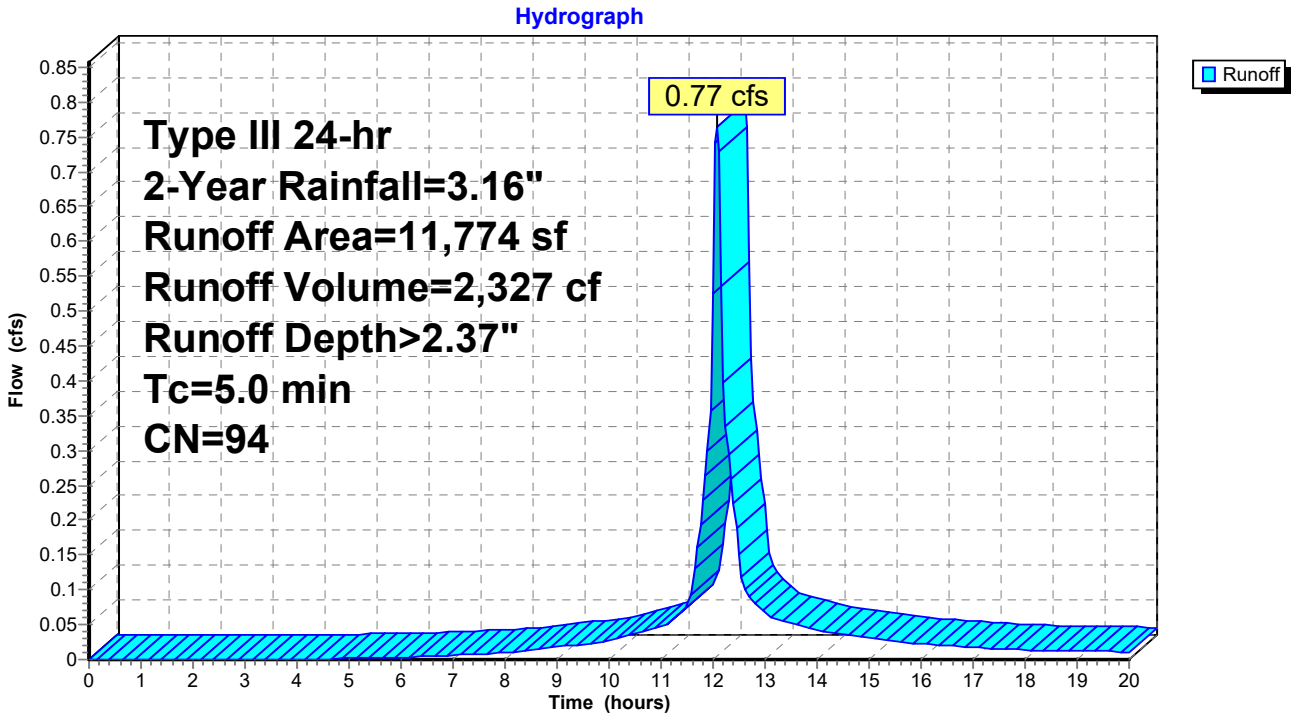

Summary for Subcatchment DA11: Proposed Roof

Runoff = 0.10 cfs @ 12.07 hrs, Volume= 318 cf, Depth> 2.79"

Runoff by SCS TR-20 method, UH=SCS, Weighted-CN, Time Span= 0.00-20.00 hrs, dt= 0.05 hrs
Type III 24-hr 2-Year Rainfall=3.16"

Area (sf)	CN	Description
1,366	98	Paved parking, HSG D
1,366		100.00% Impervious Area

Tc (min)	Length (feet)	Slope (ft/ft)	Velocity (ft/sec)	Capacity (cfs)	Description
5.0					**Direct Entry, Direct**

Subcatchment DA11: Proposed Roof

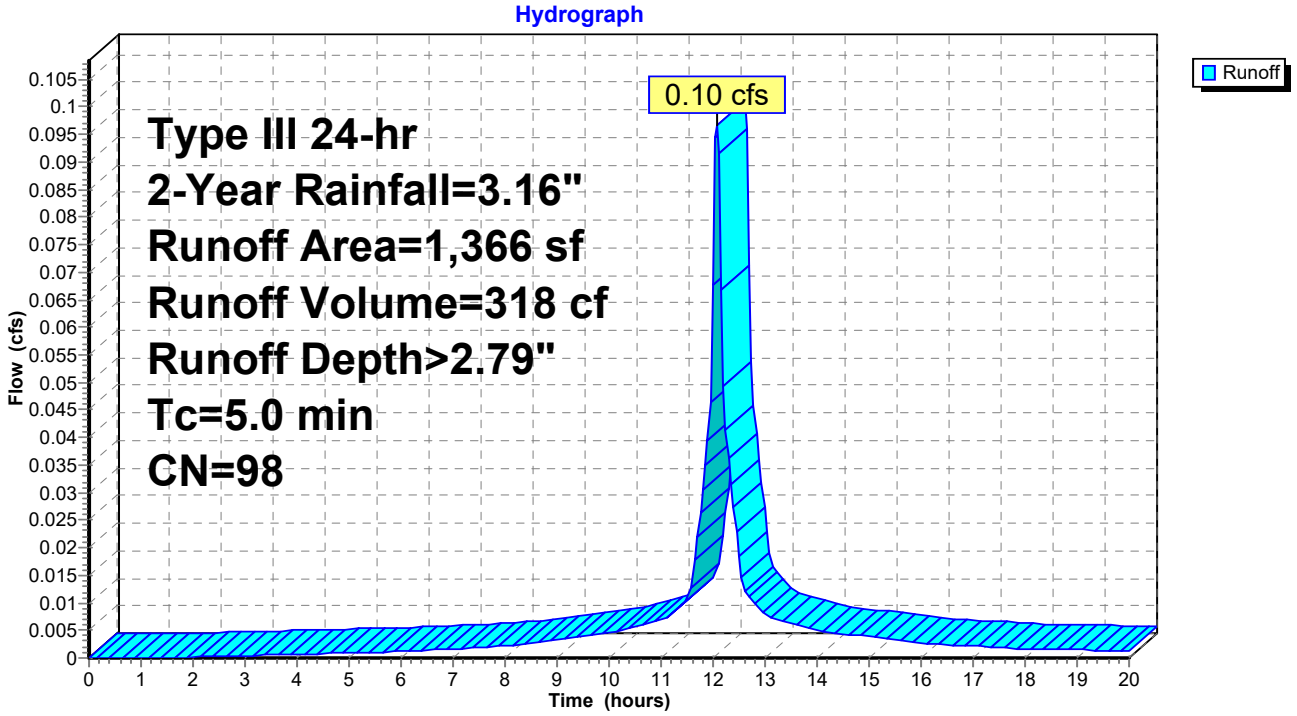

Summary for Pond 4P: Planter

Inflow Area = 1,366 sf,100.00% Impervious, Inflow Depth > 2.79" for 2-Year event
Inflow = 0.10 cfs @ 12.07 hrs, Volume= 318 cf
Outflow = 0.00 cfs @ 0.00 hrs, Volume= 0 cf, Atten= 100%, Lag= 0.0 min
Primary = 0.00 cfs @ 0.00 hrs, Volume= 0 cf

Routing by Stor-Ind method, Time Span= 0.00-20.00 hrs, dt= 0.05 hrs
Peak Elev= 182.16' @ 20.00 hrs Surf.Area= 400 sf Storage= 317 cf

Plug-Flow detention time= (not calculated: initial storage exceeds outflow)
Center-of-Mass det. time= (not calculated: no outflow)

Volume	Invert	Avail.Storage	Storage Description
#1	179.07'	200 cf	**Media (Prismatic)** Listed below (Recalc) 500 cf Overall x 40.0% Voids
#2	181.57'	300 cf	**Ponding (Prismatic)** Listed below (Recalc)
		500 cf	Total Available Storage

Elevation (feet)	Surf.Area (sq-ft)	Inc.Store (cubic-feet)	Cum.Store (cubic-feet)
179.07	200	0	0
181.57	200	500	500

Elevation (feet)	Surf.Area (sq-ft)	Inc.Store (cubic-feet)	Cum.Store (cubic-feet)
181.57	200	0	0
183.07	200	300	300

Device	Routing	Invert	Outlet Devices
#1	Primary	182.57'	**12.0" Horiz. Orifice/Grate** C= 0.600 in 12.0" Grate (100% open area) Limited to weir flow at low heads

Primary OutFlow Max=0.00 cfs @ 0.00 hrs HW=179.07' (Free Discharge)
1=Orifice/Grate (Controls 0.00 cfs)

Pond 4P: Planter

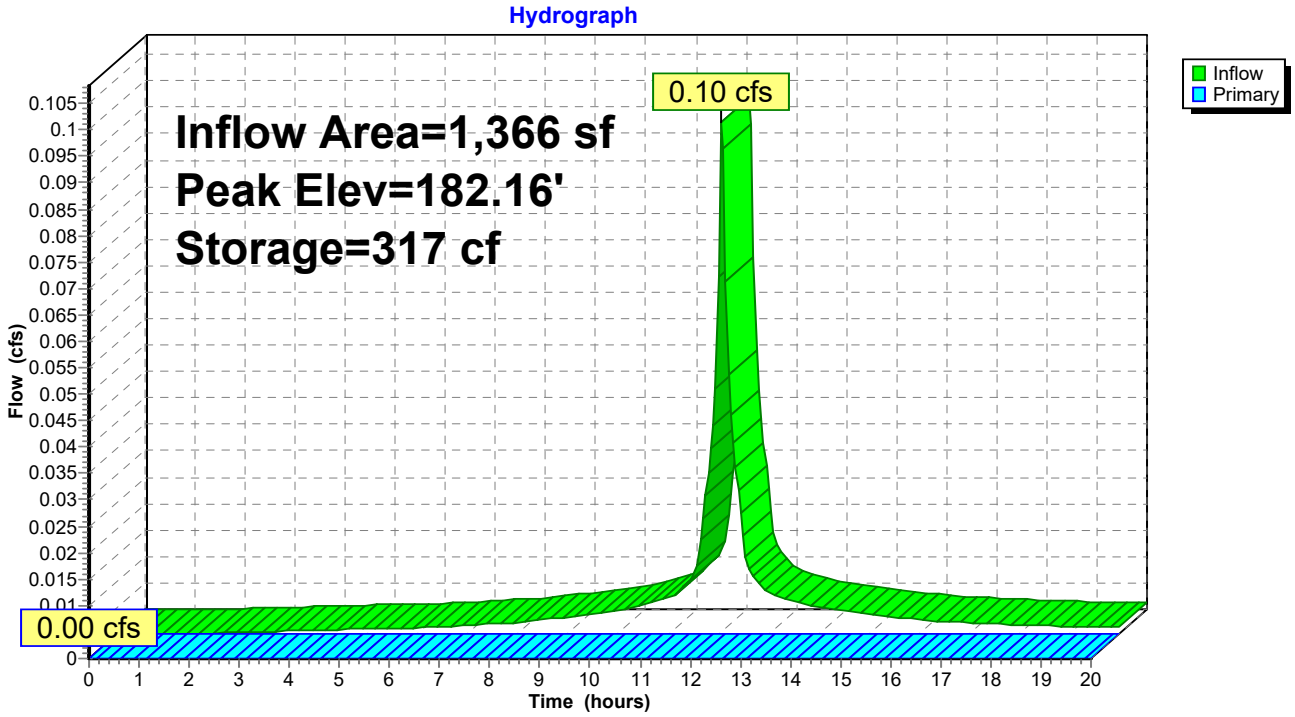

Pond 4P: Planter

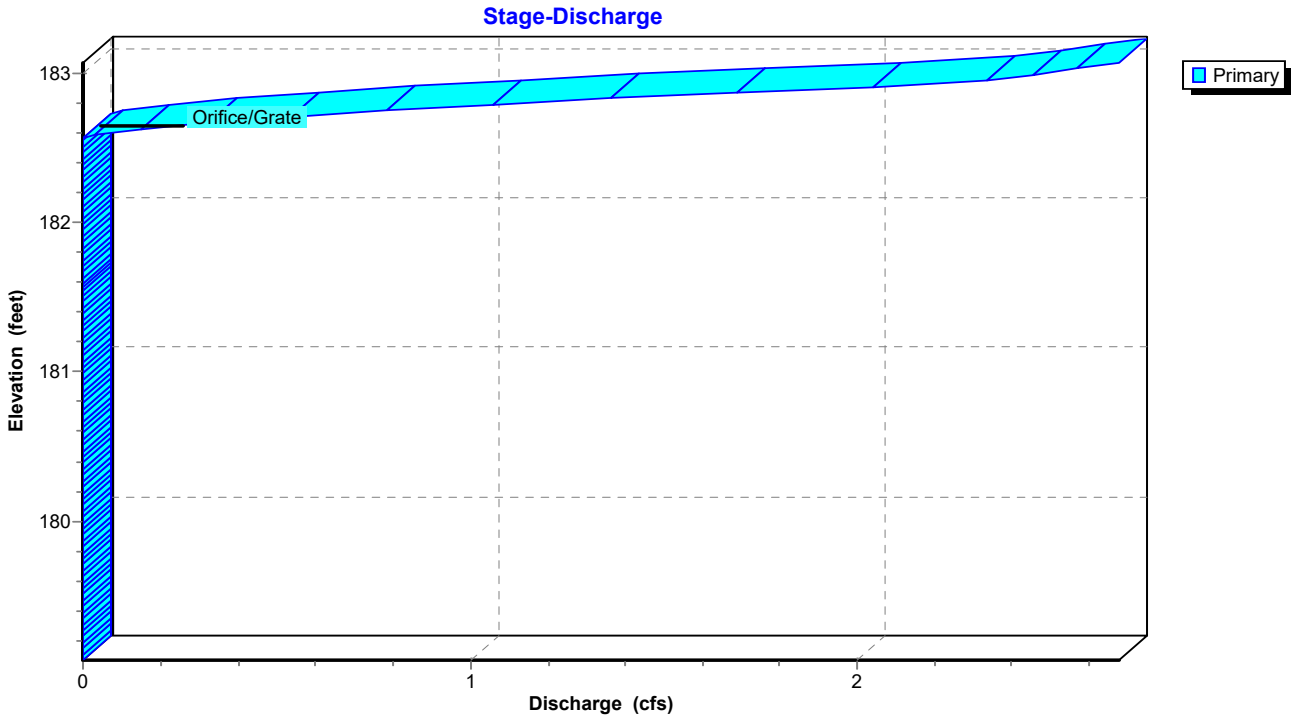

Summary for Link SDP1: Study Point

Inflow Area = 13,140 sf, 79.39% Impervious, Inflow Depth > 2.12" for 2-Year event
Inflow = 0.77 cfs @ 12.07 hrs, Volume= 2,327 cf
Primary = 0.77 cfs @ 12.07 hrs, Volume= 2,327 cf, Atten= 0%, Lag= 0.0 min

Primary outflow = Inflow, Time Span= 0.00-20.00 hrs, dt= 0.05 hrs

Link SDP1: Study Point

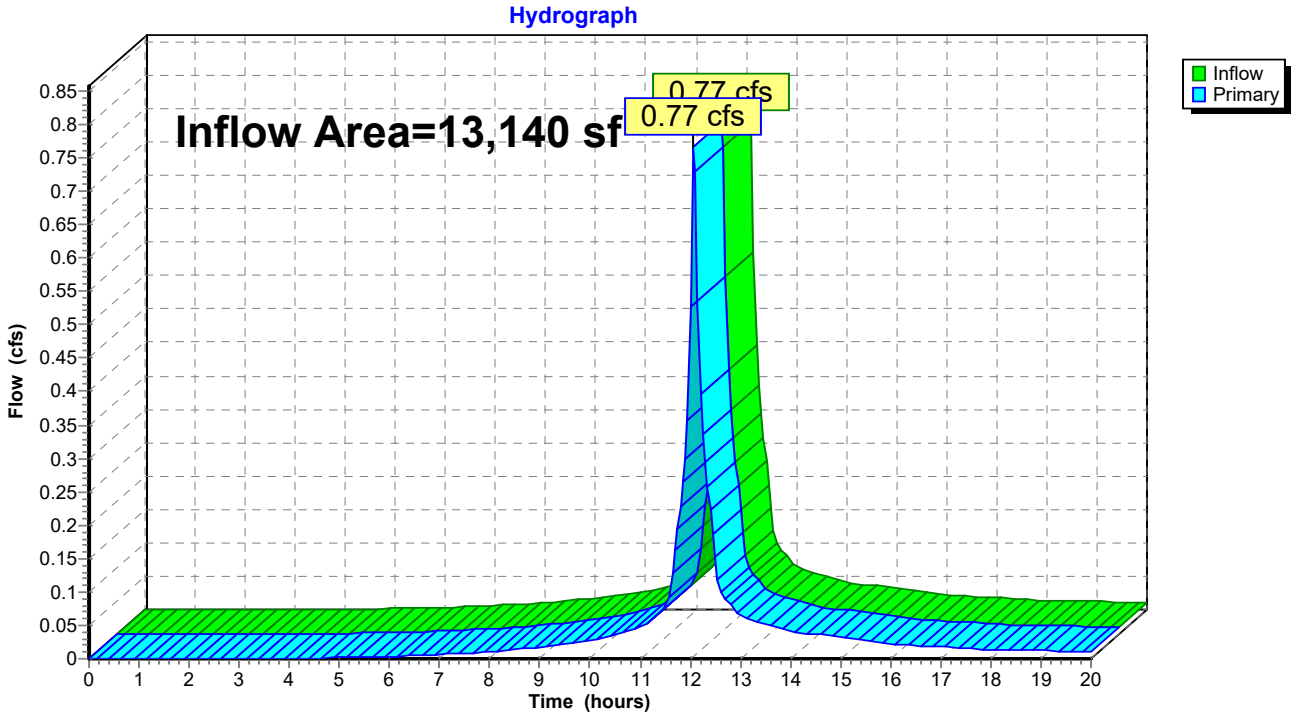

Summary for Subcatchment DA1: DA1

Runoff = 1.30 cfs @ 12.07 hrs, Volume= 4,015 cf, Depth> 3.68"

Runoff by SCS TR-20 method, UH=SCS, Weighted-CN, Time Span= 0.00-20.00 hrs, dt= 0.05 hrs
Type III 24-hr 10-Year Rainfall=4.68"

Area (sf)	CN	Description
4,298	98	Paved parking, HSG D
5,729	96	Gravel surface, HSG D
3,053	80	>75% Grass cover, Good, HSG D
13,080	93	Weighted Average
8,782		67.14% Pervious Area
4,298		32.86% Impervious Area

Tc (min)	Length (feet)	Slope (ft/ft)	Velocity (ft/sec)	Capacity (cfs)	Description
5.0					**Direct Entry, Direct**

Subcatchment DA1: DA1

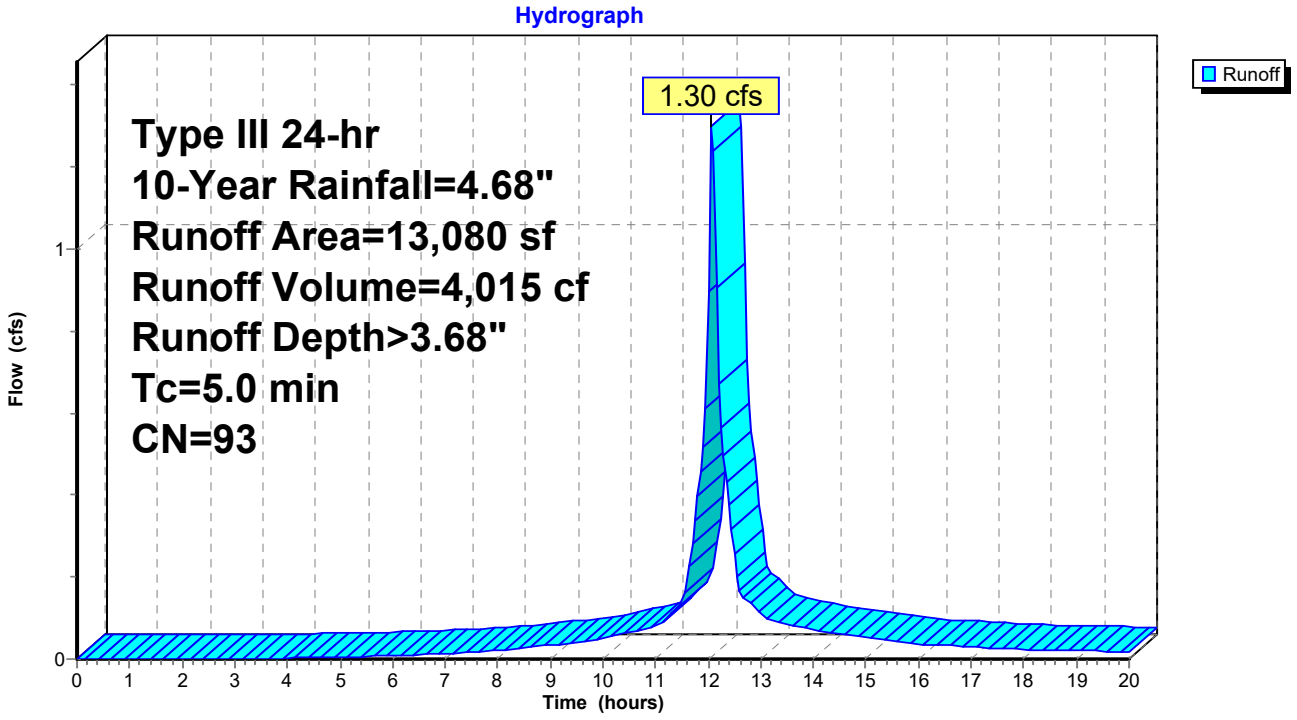

Summary for Subcatchment DA10: Proposed Yard

Runoff = 1.19 cfs @ 12.07 hrs, Volume= 3,720 cf, Depth> 3.79"

Runoff by SCS TR-20 method, UH=SCS, Weighted-CN, Time Span= 0.00-20.00 hrs, dt= 0.05 hrs
Type III 24-hr 10-Year Rainfall=4.68"

Area (sf)	CN	Description
9,066	98	Paved parking, HSG D
2,708	80	>75% Grass cover, Good, HSG D
11,774	94	Weighted Average
2,708		23.00% Pervious Area
9,066		77.00% Impervious Area

Tc (min)	Length (feet)	Slope (ft/ft)	Velocity (ft/sec)	Capacity (cfs)	Description
5.0					**Direct Entry, Direct**

Subcatchment DA10: Proposed Yard

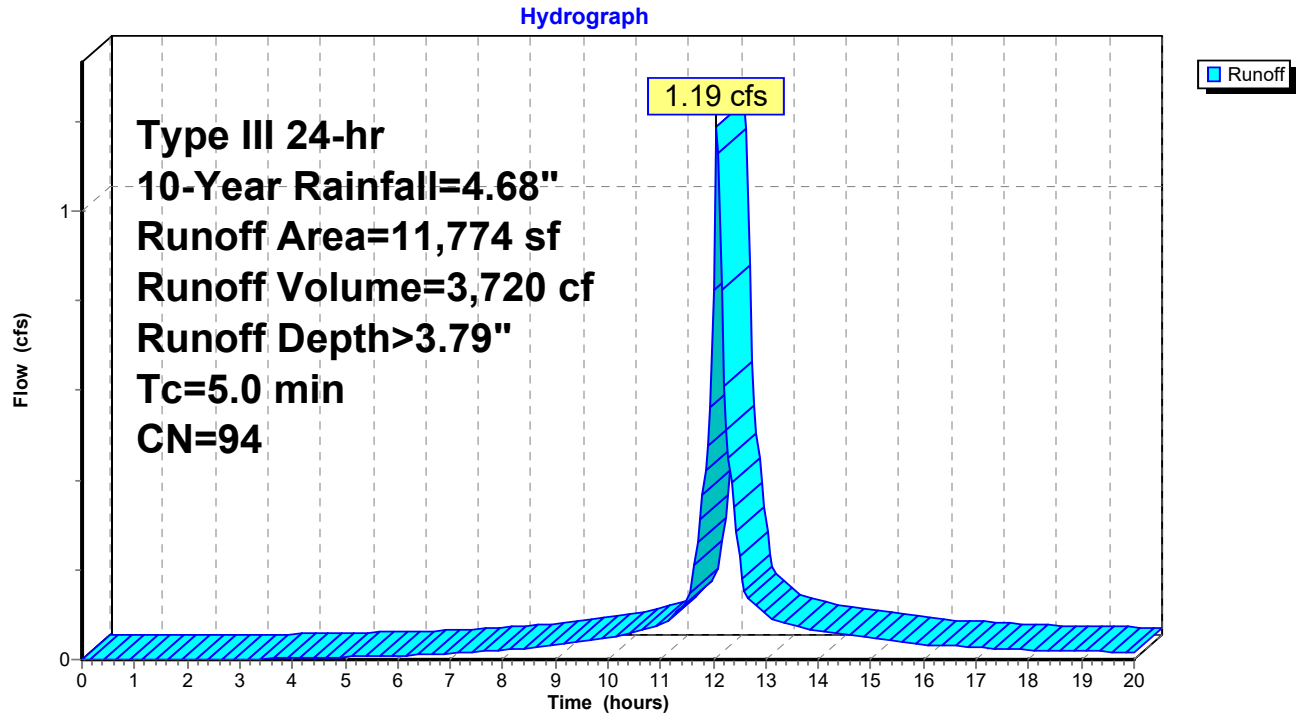

Summary for Subcatchment DA11: Proposed Roof

Runoff = 0.14 cfs @ 12.07 hrs, Volume= 483 cf, Depth> 4.24"

Runoff by SCS TR-20 method, UH=SCS, Weighted-CN, Time Span= 0.00-20.00 hrs, dt= 0.05 hrs
Type III 24-hr 10-Year Rainfall=4.68"

Area (sf)	CN	Description
1,366	98	Paved parking, HSG D
1,366		100.00% Impervious Area

Tc (min)	Length (feet)	Slope (ft/ft)	Velocity (ft/sec)	Capacity (cfs)	Description
5.0					**Direct Entry, Direct**

Subcatchment DA11: Proposed Roof

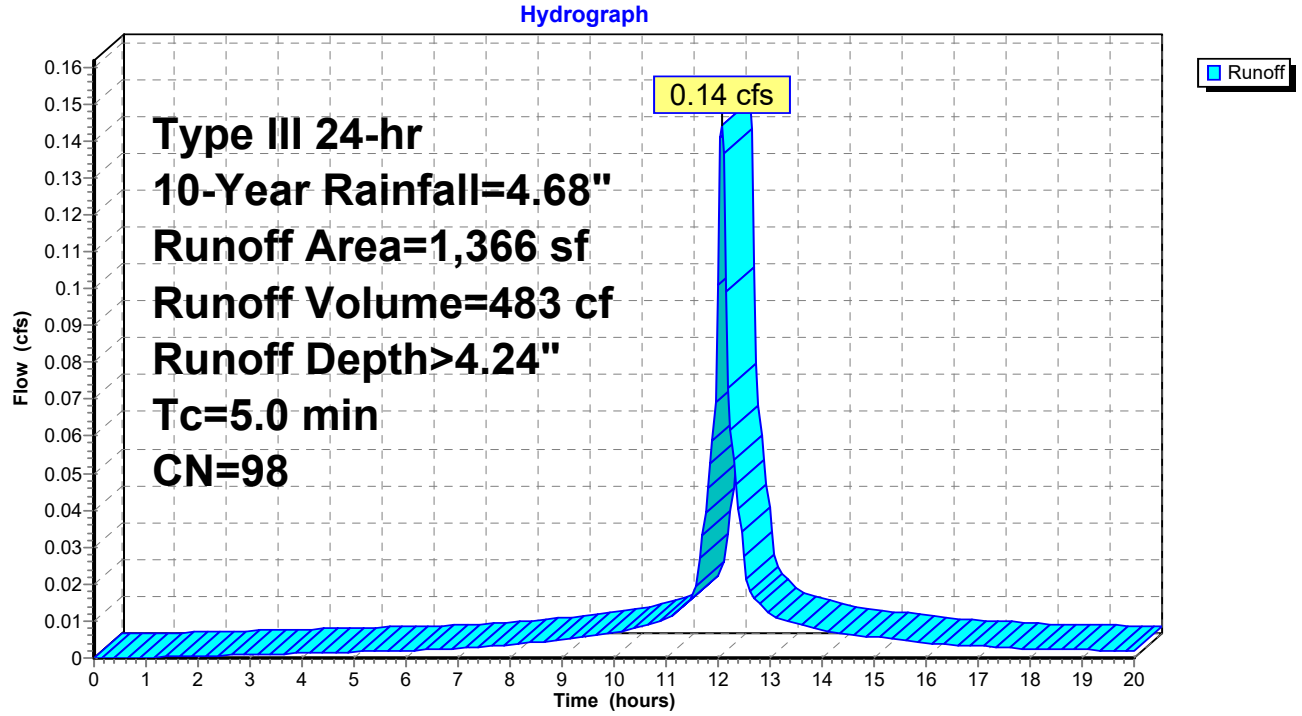

Summary for Pond 4P: Planter

Inflow Area = 1,366 sf,100.00% Impervious, Inflow Depth > 4.24" for 10-Year event
Inflow = 0.14 cfs @ 12.07 hrs, Volume= 483 cf
Outflow = 0.01 cfs @ 14.03 hrs, Volume= 82 cf, Atten= 95%, Lag= 117.7 min
Primary = 0.01 cfs @ 14.03 hrs, Volume= 82 cf

Routing by Stor-Ind method, Time Span= 0.00-20.00 hrs, dt= 0.05 hrs
Peak Elev= 182.58' @ 14.03 hrs Surf.Area= 400 sf Storage= 401 cf

Plug-Flow detention time= 517.7 min calculated for 82 cf (17% of inflow)
Center-of-Mass det. time= 252.2 min (973.2 - 721.0)

Volume	Invert	Avail.Storage	Storage Description
#1	179.07'	200 cf	**Media (Prismatic)** Listed below (Recalc) 500 cf Overall x 40.0% Voids
#2	181.57'	300 cf	**Ponding (Prismatic)** Listed below (Recalc)
		500 cf	Total Available Storage

Elevation (feet)	Surf.Area (sq-ft)	Inc.Store (cubic-feet)	Cum.Store (cubic-feet)
179.07	200	0	0
181.57	200	500	500

Elevation (feet)	Surf.Area (sq-ft)	Inc.Store (cubic-feet)	Cum.Store (cubic-feet)
181.57	200	0	0
183.07	200	300	300

Device	Routing	Invert	Outlet Devices
#1	Primary	182.57'	**12.0" Horiz. Orifice/Grate** C= 0.600 in 12.0" Grate (100% open area) Limited to weir flow at low heads

Primary OutFlow Max=0.00 cfs @ 14.03 hrs HW=182.58' (Free Discharge)
1=Orifice/Grate (Weir Controls 0.00 cfs @ 0.23 fps)

Pond 4P: Planter

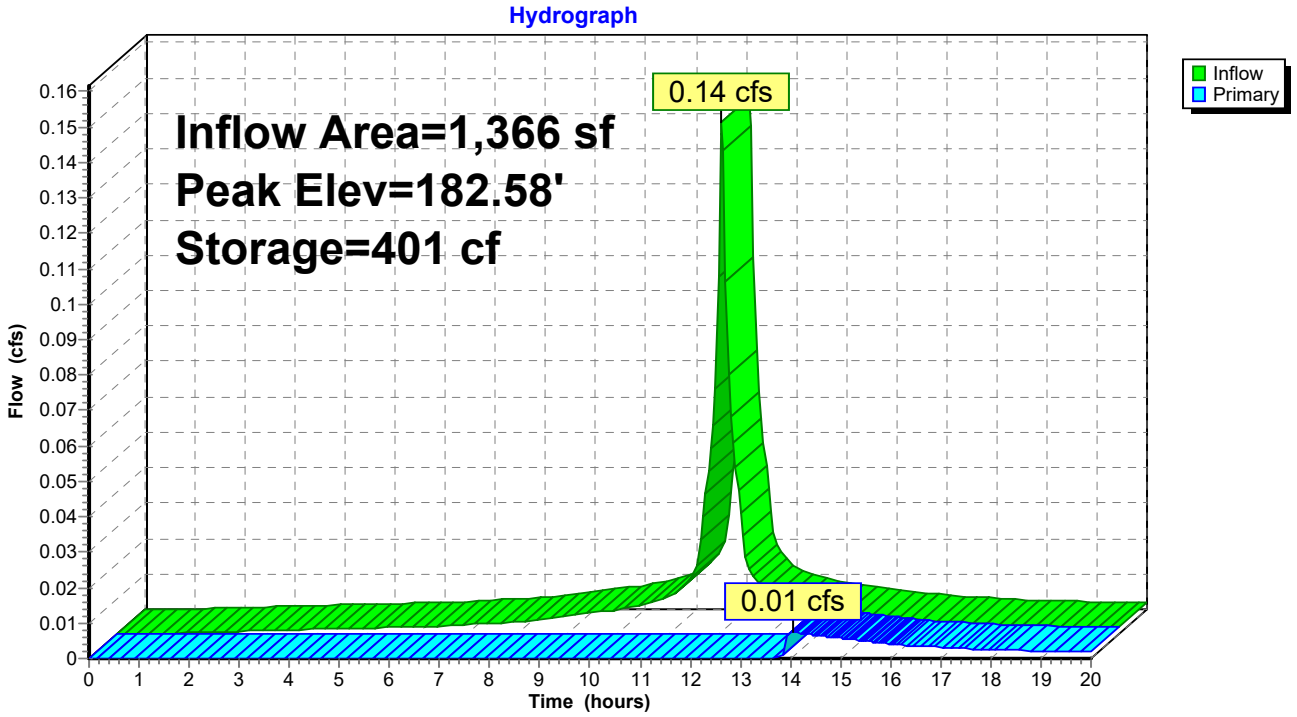

Pond 4P: Planter

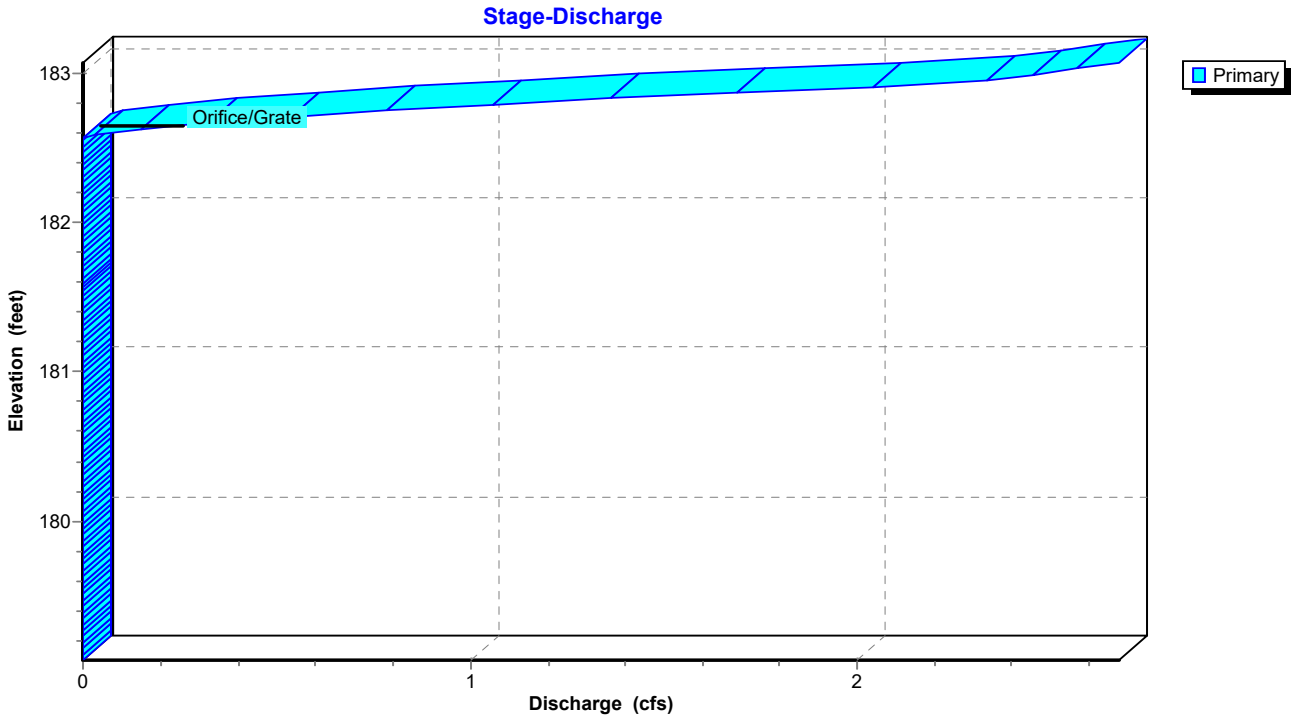

Summary for Link SDP1: Study Point

Inflow Area = 13,140 sf, 79.39% Impervious, Inflow Depth > 3.47" for 10-Year event
Inflow = 1.19 cfs @ 12.07 hrs, Volume= 3,802 cf
Primary = 1.19 cfs @ 12.07 hrs, Volume= 3,802 cf, Atten= 0%, Lag= 0.0 min

Primary outflow = Inflow, Time Span= 0.00-20.00 hrs, dt= 0.05 hrs

Link SDP1: Study Point

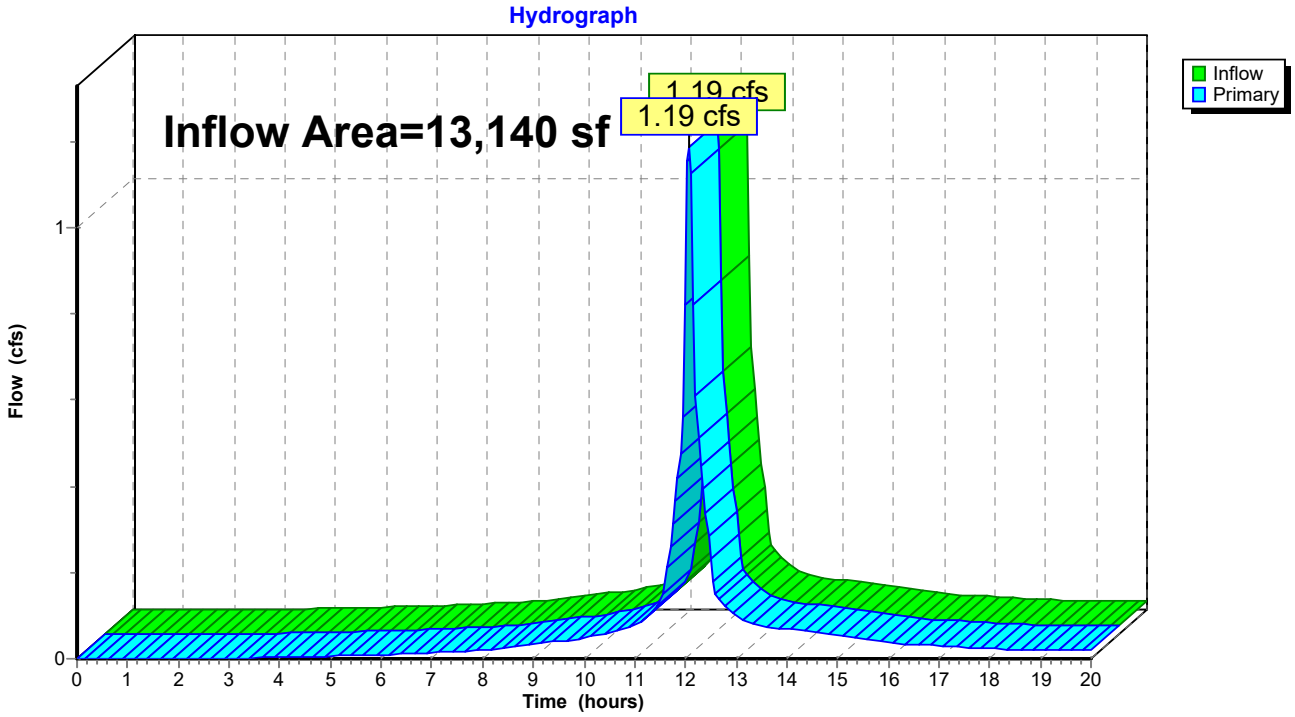

Summary for Subcatchment DA1: DA1

Runoff = 1.66 cfs @ 12.07 hrs, Volume= 5,213 cf, Depth> 4.78"

Runoff by SCS TR-20 method, UH=SCS, Weighted-CN, Time Span= 0.00-20.00 hrs, dt= 0.05 hrs
Type III 24-hr 25-Year Rainfall=5.85"

Area (sf)	CN	Description
4,298	98	Paved parking, HSG D
5,729	96	Gravel surface, HSG D
3,053	80	>75% Grass cover, Good, HSG D
13,080	93	Weighted Average
8,782		67.14% Pervious Area
4,298		32.86% Impervious Area

Tc (min)	Length (feet)	Slope (ft/ft)	Velocity (ft/sec)	Capacity (cfs)	Description
5.0					**Direct Entry, Direct**

Subcatchment DA1: DA1

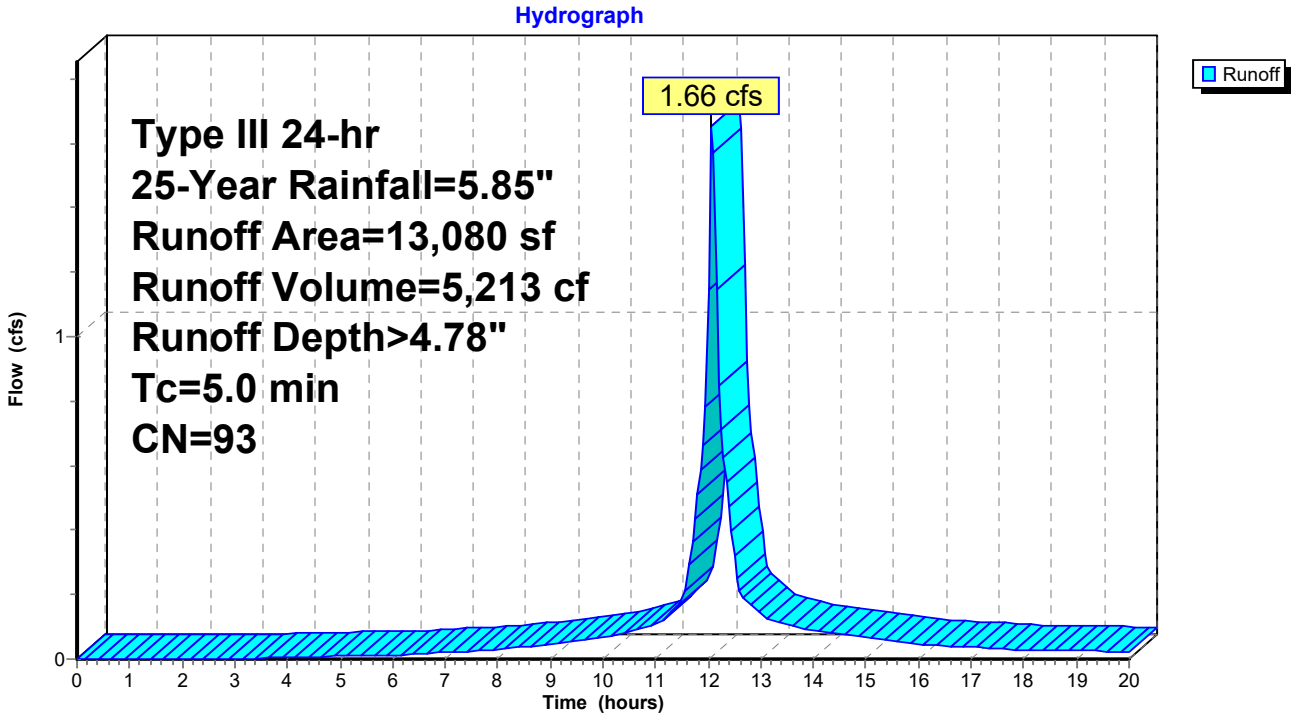

Summary for Subcatchment DA10: Proposed Yard

Runoff = 1.51 cfs @ 12.07 hrs, Volume= 4,803 cf, Depth> 4.90"

Runoff by SCS TR-20 method, UH=SCS, Weighted-CN, Time Span= 0.00-20.00 hrs, dt= 0.05 hrs
Type III 24-hr 25-Year Rainfall=5.85"

Area (sf)	CN	Description
9,066	98	Paved parking, HSG D
2,708	80	>75% Grass cover, Good, HSG D
11,774	94	Weighted Average
2,708		23.00% Pervious Area
9,066		77.00% Impervious Area

Tc (min)	Length (feet)	Slope (ft/ft)	Velocity (ft/sec)	Capacity (cfs)	Description
5.0					**Direct Entry, Direct**

Subcatchment DA10: Proposed Yard

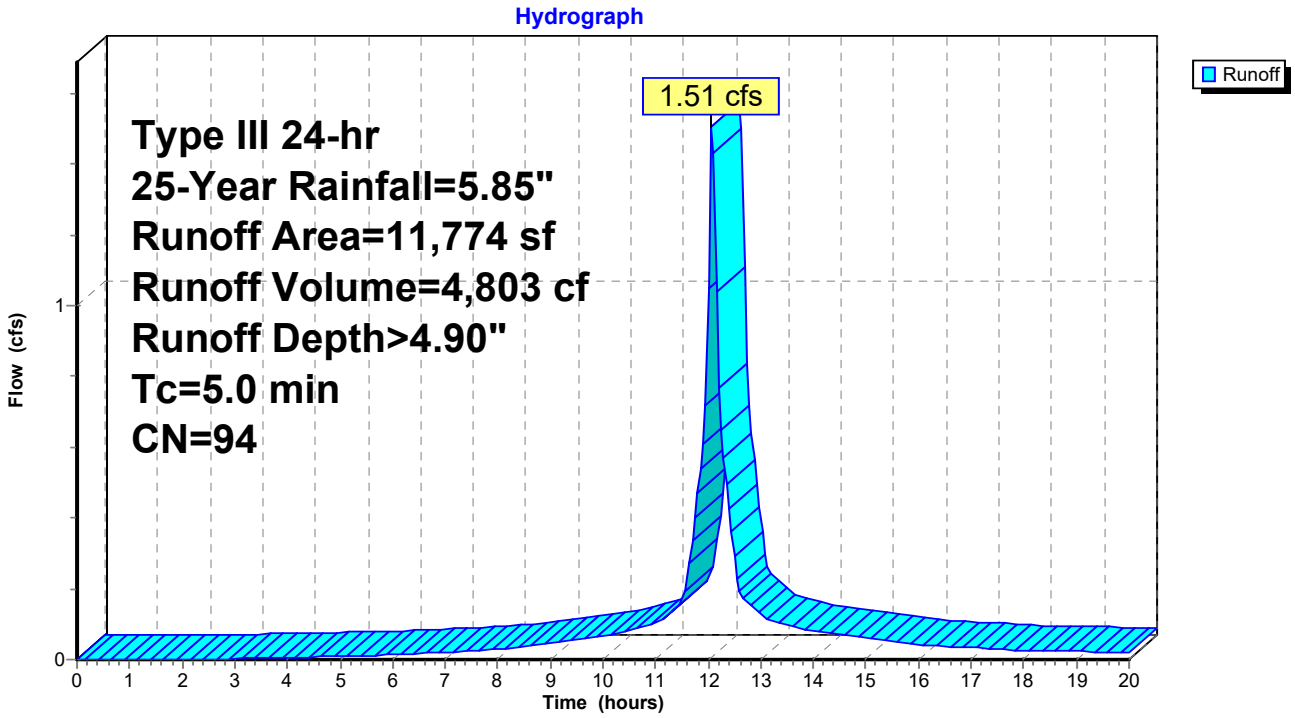

Summary for Subcatchment DA11: Proposed Roof

Runoff = 0.18 cfs @ 12.07 hrs, Volume= 610 cf, Depth> 5.36"

Runoff by SCS TR-20 method, UH=SCS, Weighted-CN, Time Span= 0.00-20.00 hrs, dt= 0.05 hrs
Type III 24-hr 25-Year Rainfall=5.85"

Area (sf)	CN	Description
1,366	98	Paved parking, HSG D
1,366		100.00% Impervious Area

Tc (min)	Length (feet)	Slope (ft/ft)	Velocity (ft/sec)	Capacity (cfs)	Description
5.0					**Direct Entry, Direct**

Subcatchment DA11: Proposed Roof

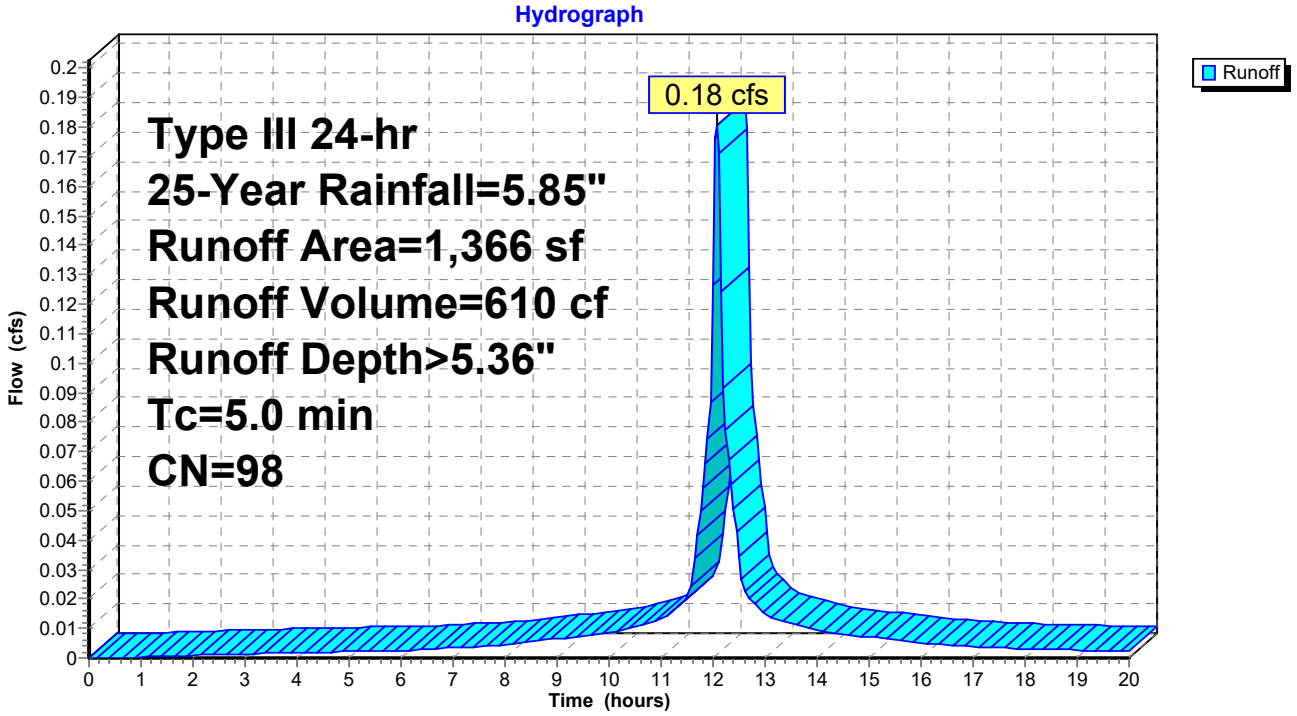

Summary for Pond 4P: Planter

Inflow Area = 1,366 sf,100.00% Impervious, Inflow Depth > 5.36" for 25-Year event
Inflow = 0.18 cfs @ 12.07 hrs, Volume= 610 cf
Outflow = 0.06 cfs @ 12.41 hrs, Volume= 209 cf, Atten= 67%, Lag= 20.3 min
Primary = 0.06 cfs @ 12.41 hrs, Volume= 209 cf

Routing by Stor-Ind method, Time Span= 0.00-20.00 hrs, dt= 0.05 hrs
Peak Elev= 182.60' @ 12.41 hrs Surf.Area= 400 sf Storage= 406 cf

Plug-Flow detention time= 313.4 min calculated for 209 cf (34% of inflow)
Center-of-Mass det. time= 154.7 min (872.2 - 717.4)

Volume	Invert	Avail.Storage	Storage Description
#1	179.07'	200 cf	**Media (Prismatic)** Listed below (Recalc) 500 cf Overall x 40.0% Voids
#2	181.57'	300 cf	**Ponding (Prismatic)** Listed below (Recalc)
		500 cf	Total Available Storage

Elevation (feet)	Surf.Area (sq-ft)	Inc.Store (cubic-feet)	Cum.Store (cubic-feet)
179.07	200	0	0
181.57	200	500	500

Elevation (feet)	Surf.Area (sq-ft)	Inc.Store (cubic-feet)	Cum.Store (cubic-feet)
181.57	200	0	0
183.07	200	300	300

Device	Routing	Invert	Outlet Devices
#1	Primary	182.57'	**12.0" Horiz. Orifice/Grate** C= 0.600 in 12.0" Grate (100% open area) Limited to weir flow at low heads

Primary OutFlow Max=0.05 cfs @ 12.41 hrs HW=182.60' (Free Discharge)
1=Orifice/Grate (Weir Controls 0.05 cfs @ 0.56 fps)

Pond 4P: Planter

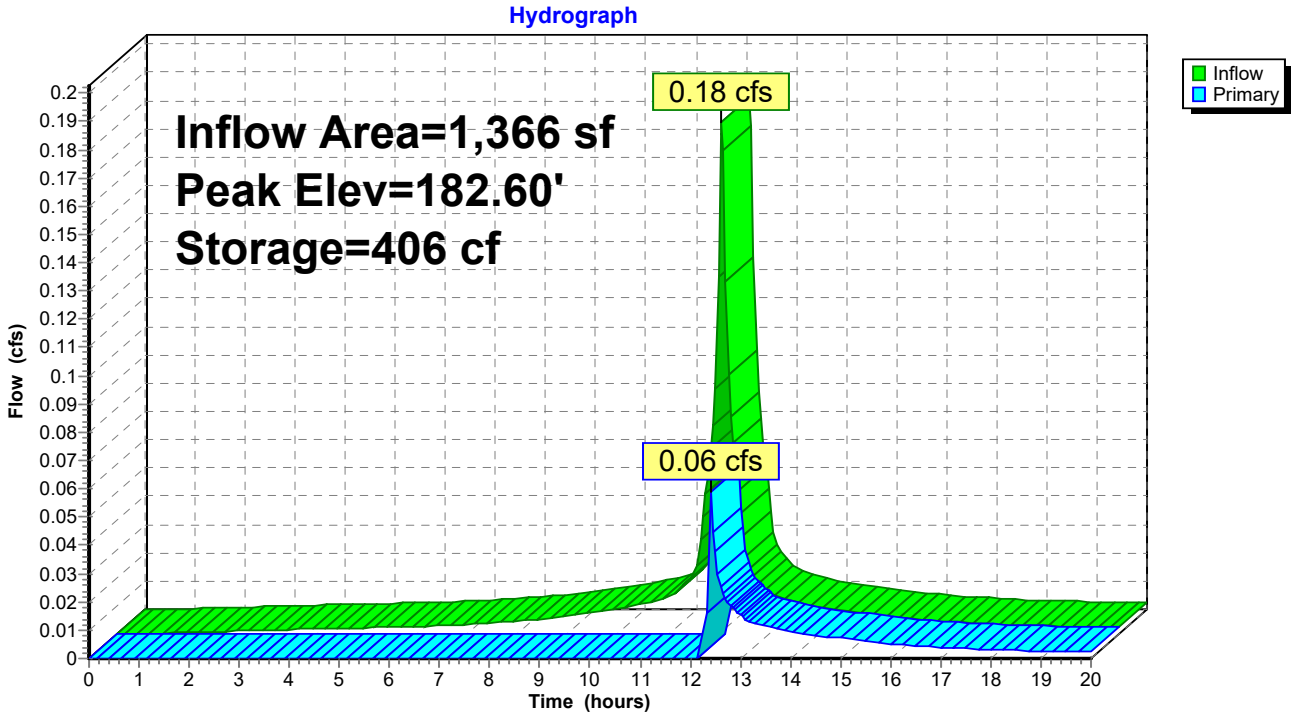

Pond 4P: Planter

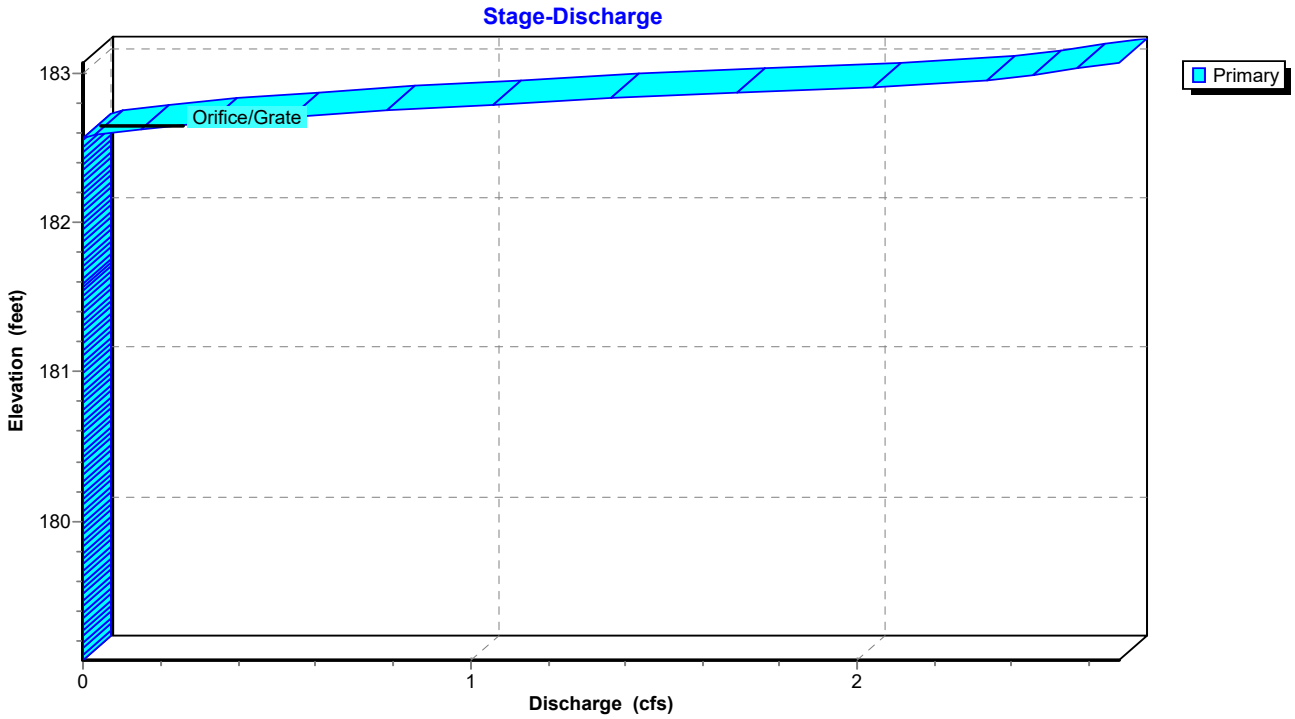

Summary for Link SDP1: Study Point

Inflow Area = 13,140 sf, 79.39% Impervious, Inflow Depth > 4.58" for 25-Year event
Inflow = 1.51 cfs @ 12.07 hrs, Volume= 5,012 cf
Primary = 1.51 cfs @ 12.07 hrs, Volume= 5,012 cf, Atten= 0%, Lag= 0.0 min

Primary outflow = Inflow, Time Span= 0.00-20.00 hrs, dt= 0.05 hrs

Link SDP1: Study Point

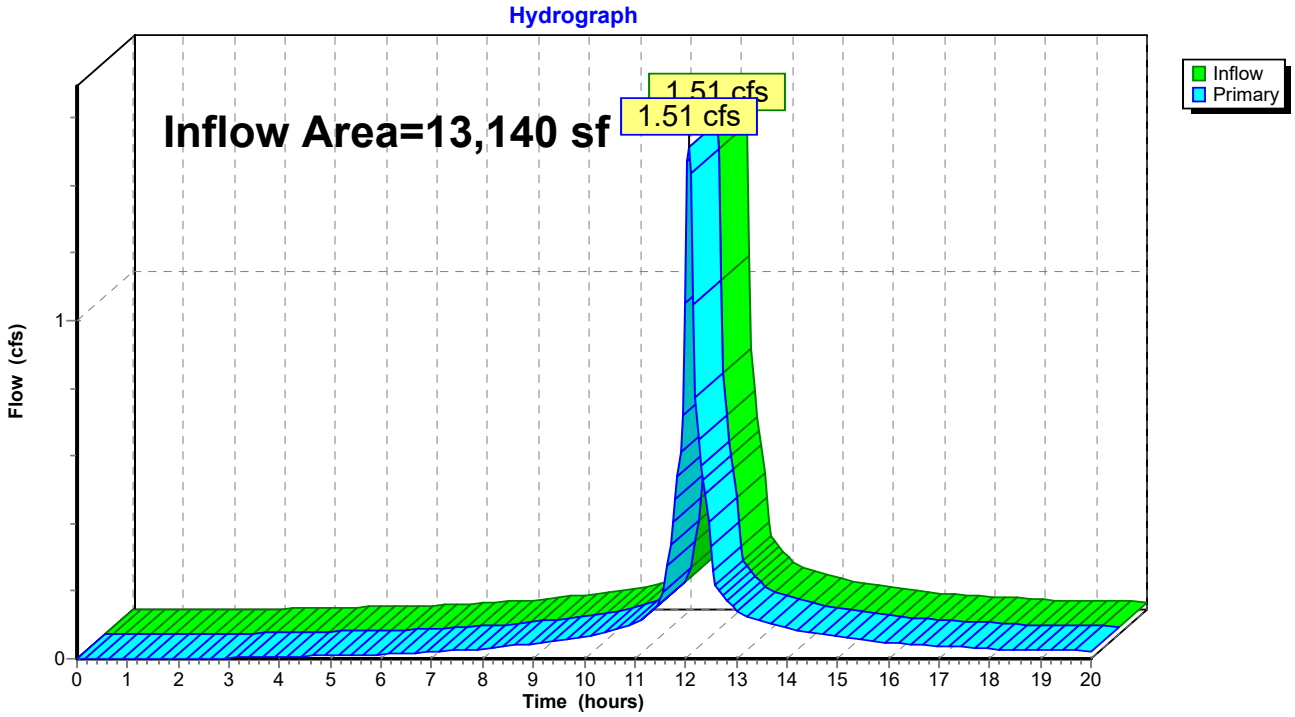

Summary for Subcatchment DA1: DA1

Runoff = 2.38 cfs @ 12.07 hrs, Volume= 7,657 cf, Depth> 7.02"

Runoff by SCS TR-20 method, UH=SCS, Weighted-CN, Time Span= 0.00-20.00 hrs, dt= 0.05 hrs
Type III 24-hr 100-Year Rainfall=8.22"

Area (sf)	CN	Description
4,298	98	Paved parking, HSG D
5,729	96	Gravel surface, HSG D
3,053	80	>75% Grass cover, Good, HSG D
13,080	93	Weighted Average
8,782		67.14% Pervious Area
4,298		32.86% Impervious Area

Tc (min)	Length (feet)	Slope (ft/ft)	Velocity (ft/sec)	Capacity (cfs)	Description
5.0					**Direct Entry, Direct**

Subcatchment DA1: DA1

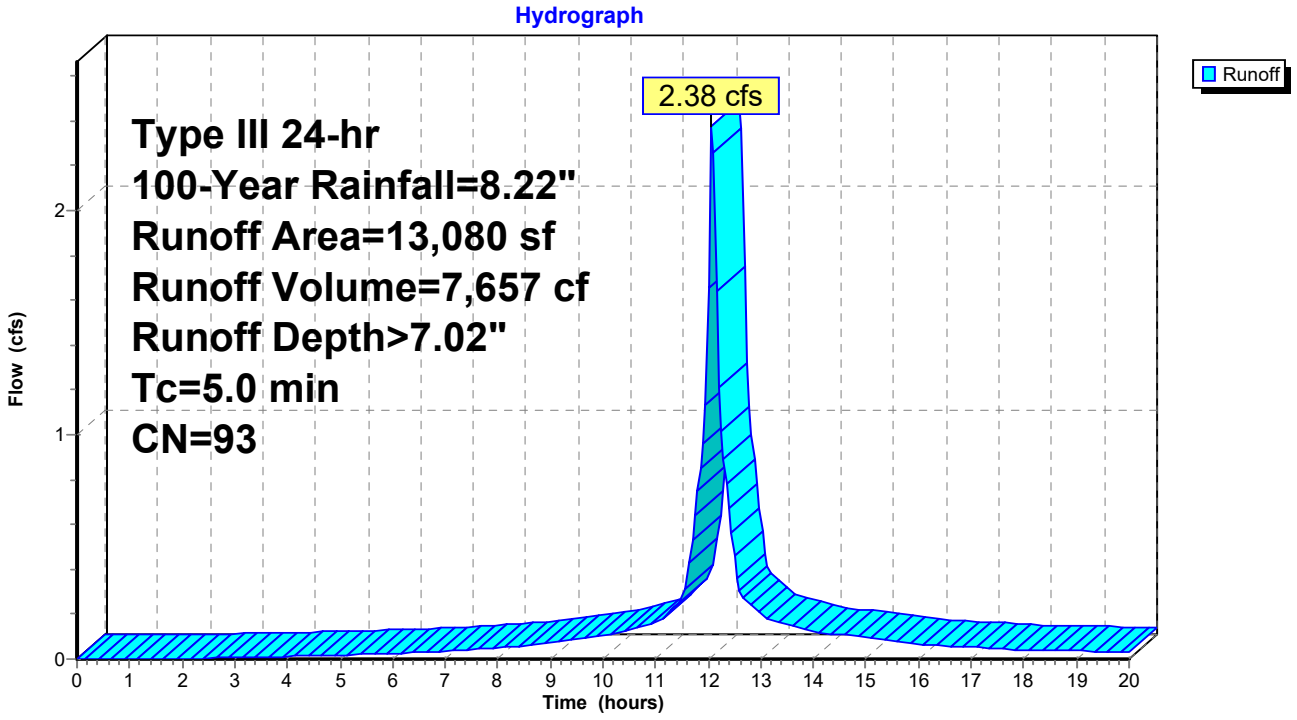

Summary for Subcatchment DA10: Proposed Yard

Runoff = 2.16 cfs @ 12.07 hrs, Volume= 7,009 cf, Depth> 7.14"

Runoff by SCS TR-20 method, UH=SCS, Weighted-CN, Time Span= 0.00-20.00 hrs, dt= 0.05 hrs
Type III 24-hr 100-Year Rainfall=8.22"

Area (sf)	CN	Description
9,066	98	Paved parking, HSG D
2,708	80	>75% Grass cover, Good, HSG D
11,774	94	Weighted Average
2,708		23.00% Pervious Area
9,066		77.00% Impervious Area

Tc (min)	Length (feet)	Slope (ft/ft)	Velocity (ft/sec)	Capacity (cfs)	Description
5.0					**Direct Entry, Direct**

Subcatchment DA10: Proposed Yard

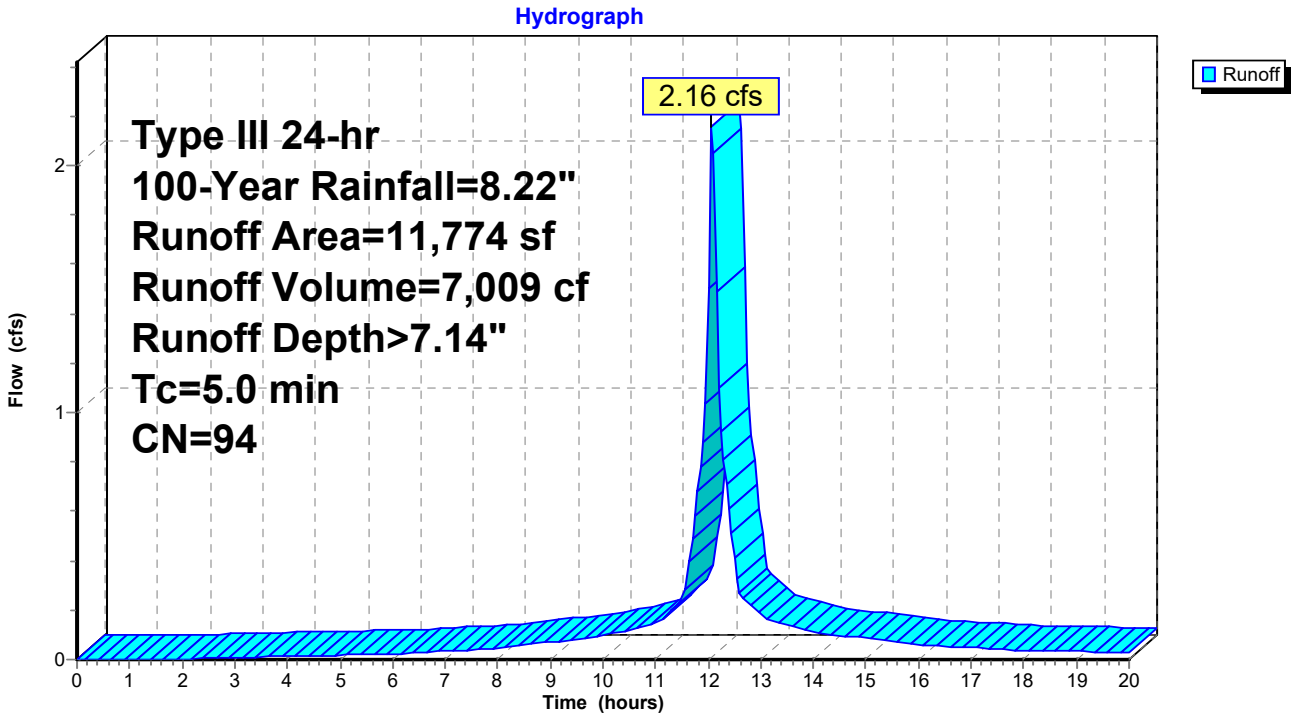

Summary for Subcatchment DA11: Proposed Roof

Runoff = 0.25 cfs @ 12.07 hrs, Volume= 868 cf, Depth> 7.62"

Runoff by SCS TR-20 method, UH=SCS, Weighted-CN, Time Span= 0.00-20.00 hrs, dt= 0.05 hrs
Type III 24-hr 100-Year Rainfall=8.22"

Area (sf)	CN	Description
1,366	98	Paved parking, HSG D
1,366		100.00% Impervious Area

Tc (min)	Length (feet)	Slope (ft/ft)	Velocity (ft/sec)	Capacity (cfs)	Description
5.0					**Direct Entry, Direct**

Subcatchment DA11: Proposed Roof

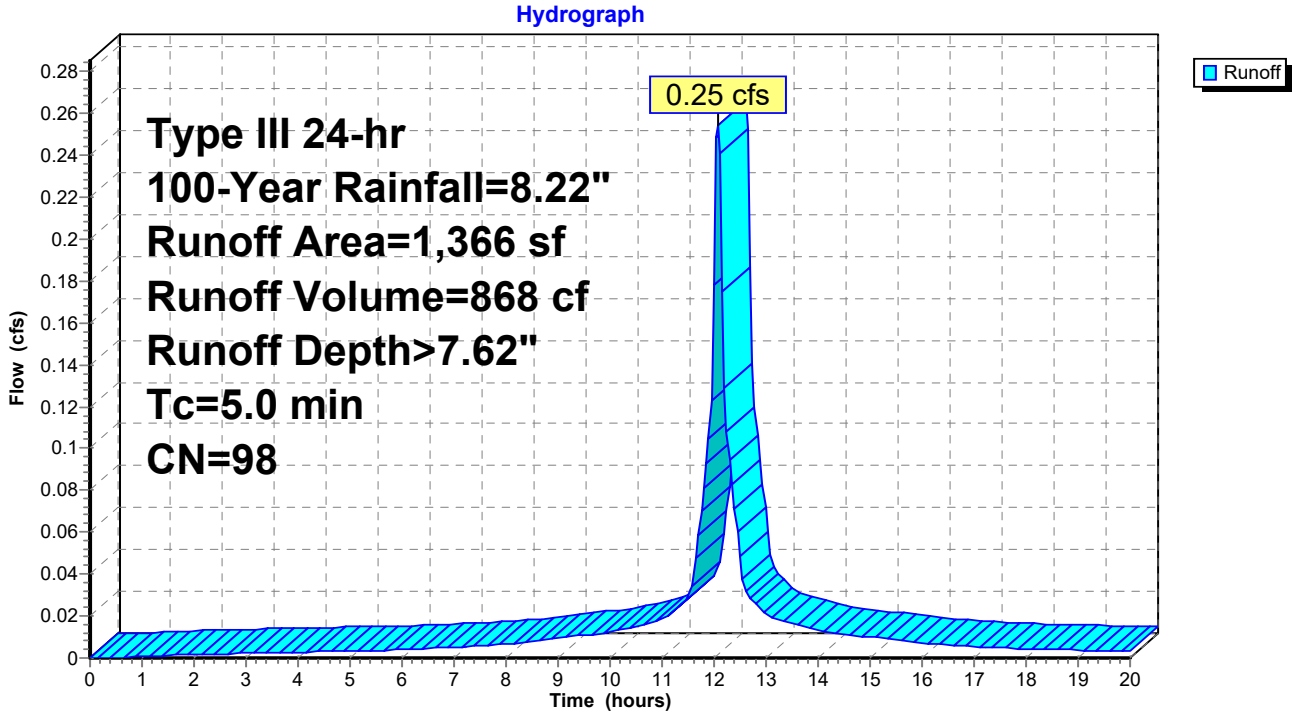

Summary for Pond 4P: Planter

Inflow Area = 1,366 sf,100.00% Impervious, Inflow Depth > 7.62" for 100-Year event
Inflow = 0.25 cfs @ 12.07 hrs, Volume= 868 cf
Outflow = 0.29 cfs @ 12.11 hrs, Volume= 467 cf, Atten= 0%, Lag= 2.2 min
Primary = 0.29 cfs @ 12.11 hrs, Volume= 467 cf

Routing by Stor-Ind method, Time Span= 0.00-20.00 hrs, dt= 0.05 hrs
Peak Elev= 182.66' @ 12.11 hrs Surf.Area= 400 sf Storage= 418 cf

Plug-Flow detention time= 209.6 min calculated for 467 cf (54% of inflow)
Center-of-Mass det. time= 106.7 min (819.6 - 712.9)

Volume	Invert	Avail.Storage	Storage Description
#1	179.07'	200 cf	**Media (Prismatic)** Listed below (Recalc) 500 cf Overall x 40.0% Voids
#2	181.57'	300 cf	**Ponding (Prismatic)** Listed below (Recalc)
		500 cf	Total Available Storage

Elevation (feet)	Surf.Area (sq-ft)	Inc.Store (cubic-feet)	Cum.Store (cubic-feet)
179.07	200	0	0
181.57	200	500	500

Elevation (feet)	Surf.Area (sq-ft)	Inc.Store (cubic-feet)	Cum.Store (cubic-feet)
181.57	200	0	0
183.07	200	300	300

Device	Routing	Invert	Outlet Devices
#1	Primary	182.57'	**12.0" Horiz. Orifice/Grate** C= 0.600 in 12.0" Grate (100% open area) Limited to weir flow at low heads

Primary OutFlow Max=0.26 cfs @ 12.11 hrs HW=182.66' (Free Discharge)
↑—**1=Orifice/Grate** (Weir Controls 0.26 cfs @ 0.97 fps)

Pond 4P: Planter

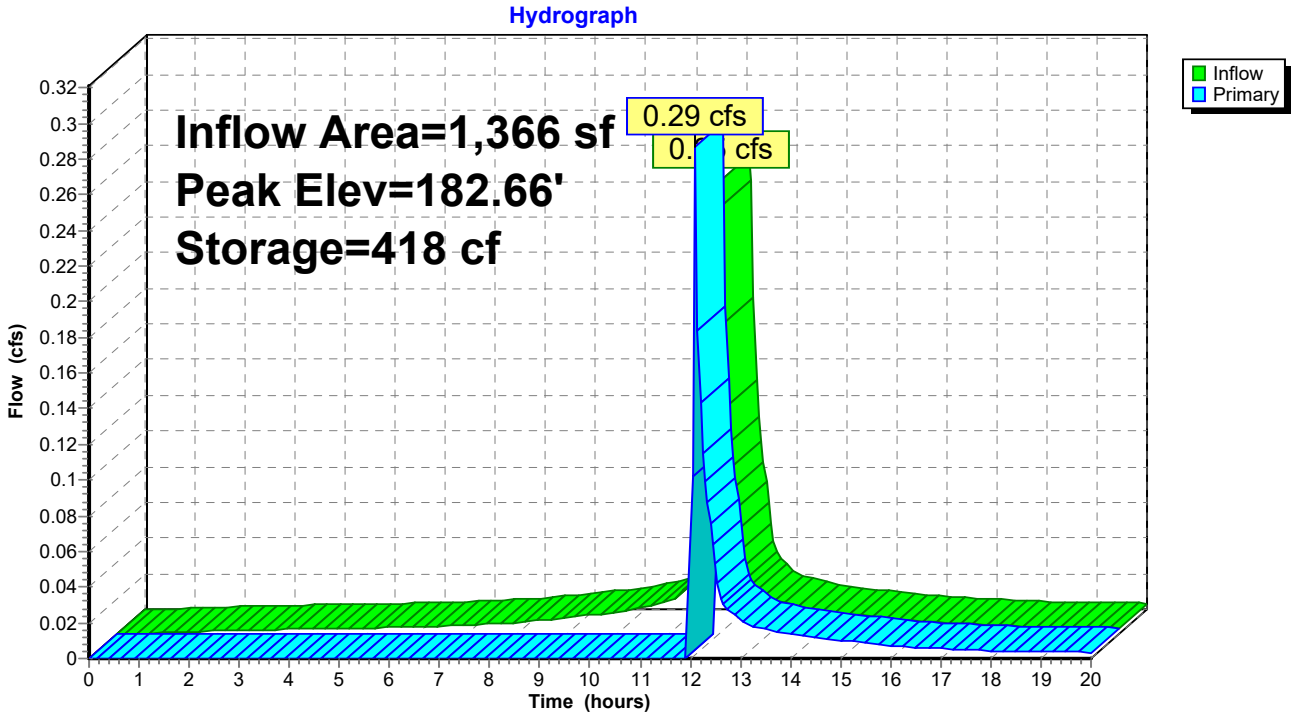

Pond 4P: Planter

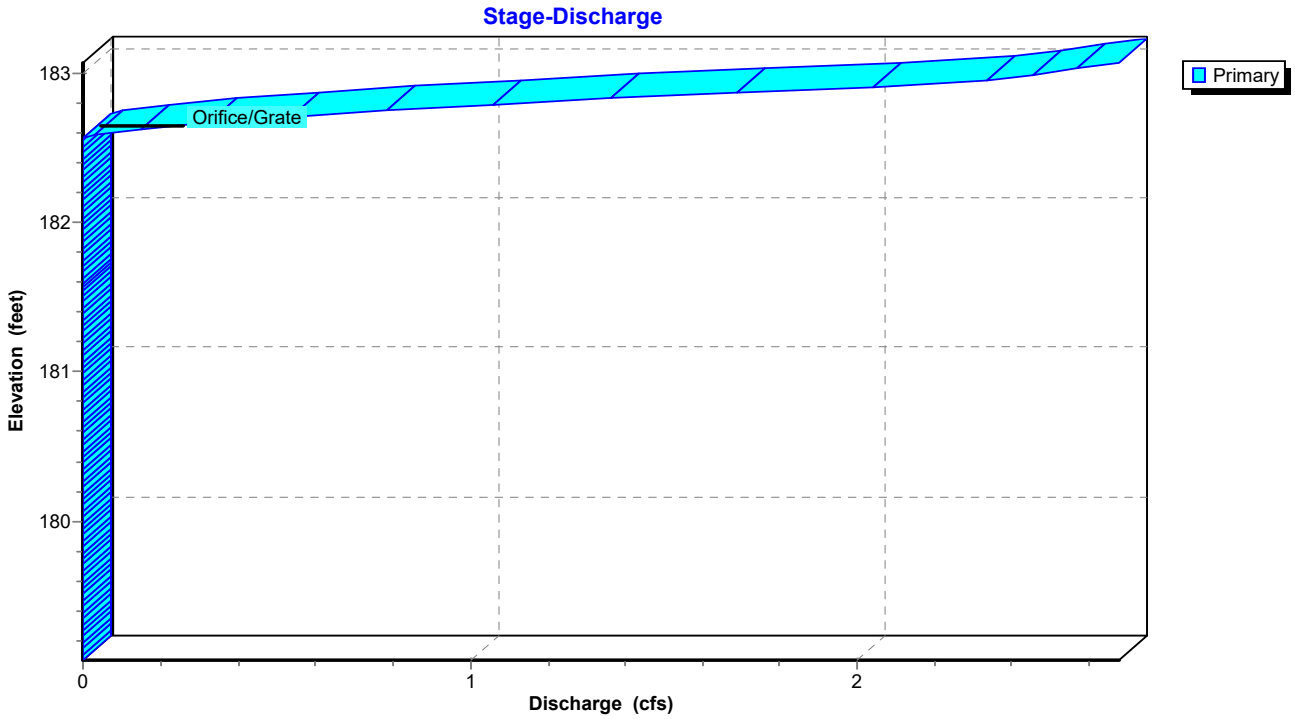

Summary for Link SDP1: Study Point

Inflow Area = 13,140 sf, 79.39% Impervious, Inflow Depth > 6.83" for 100-Year event
Inflow = 2.37 cfs @ 12.08 hrs, Volume= 7,476 cf
Primary = 2.37 cfs @ 12.08 hrs, Volume= 7,476 cf, Atten= 0%, Lag= 0.0 min

Primary outflow = Inflow, Time Span= 0.00-20.00 hrs, dt= 0.05 hrs

Link SDP1: Study Point

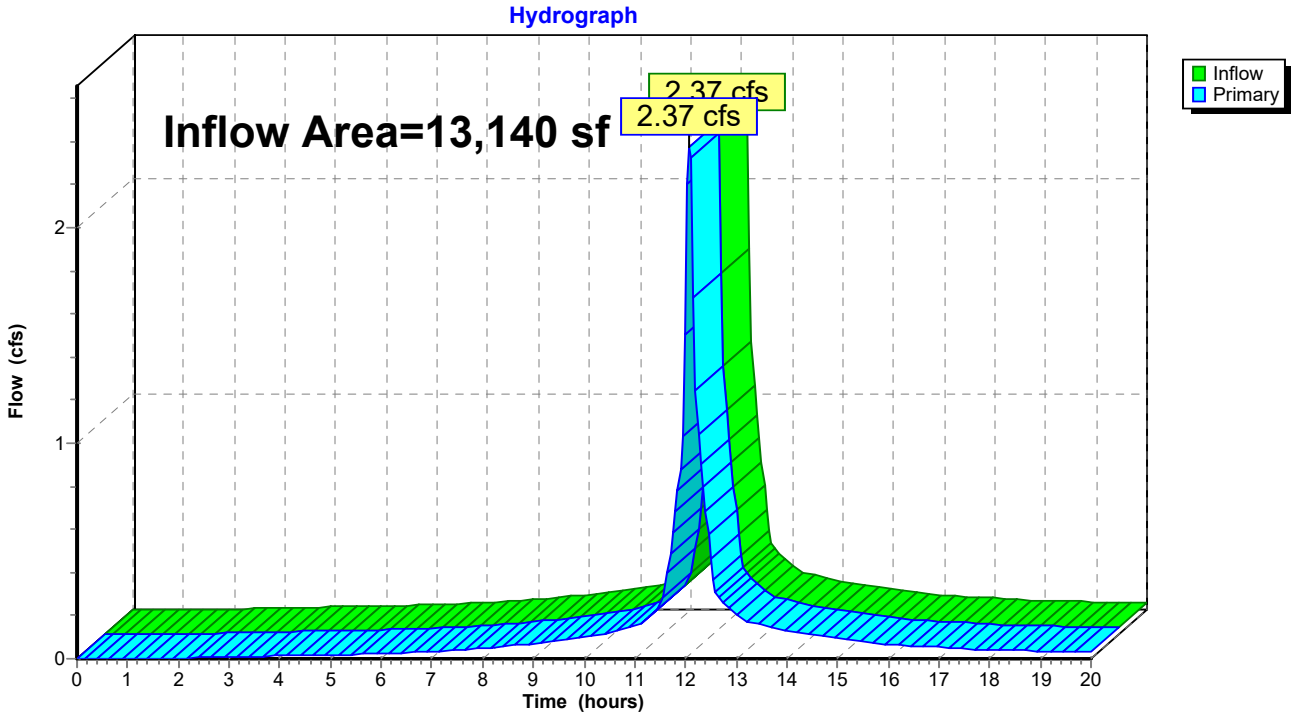

278-282 MAIN STREET

Poughkeepsie, New York

Basis of Design Products



Architect:

Aryeh Siegel, Architect

TABLE OF CONTENTS

CORTEN (WALL PANELS) 1

BRICK 2

STOREFRONT 3

ALUMINUM CLAD WOOD WINDOWS 4

METAL RAILING 5

BUILDING MOUNTED LIGHTING 6

CORTEN

WESTERN STATES METAL ROOFING (RUSTWALL)





1

WESTERN STATES METAL ROOFING

901 W. Watkins St., Phoenix, AZ 85007
(855) 426-7836 | cortenroofing.com

Rustwall®

Available in A606-4 (aka Corten®) or Bare Cold Rolled Steel



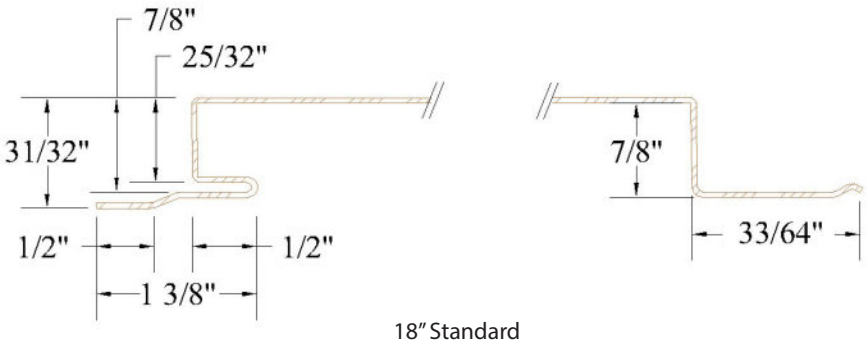

18" Standard
Custom widths available upon request

SPECIFICATIONS

Material Type: Rustwall®
Rib Height: 1"
Standard Width: 18"
Custom Widths: 10", 12" 14" 16", 20"
Available Gauges:
- **A606-4 (aka Corten®):** 22
- **Bare Cold Rolled:** 22

Substrate: A606-4 or Bare Cold Rolled
Fasteners: Concealed
Panel Length: 1' to 35'
Installation: Over a solid substrate



RECOMMENDATIONS AND CAUTIONS

- A606-4 and Bare Steel performs best in environments with low humidity
- Load calculations and load tables DO NOT APPLY TO ANY A606 OR BARE STEEL PRODUCT.
- A606-4 should not be used with dissimilar metals other than stainless steel. This will decrease the lifespan of the product.
- Screws and clips for A606-4/Corten MUST be stainless steel. Screw head will be painted brown.
- Underlayment Should be a HIGH TEMPERATURE UNDERLAYMENT.
- Not recommended near salt spray environments and frequent rain locations as it will shorten the life expectancy of the products.
- Acid washing will degrade steel performance.
- Rust runoff will likely stain the surrounding surfaces.
- NO WARRANTIES FOR THESE PRODUCTS

Material does not arrive pre-rusted. Panel will rust naturally with exposure to the weather. Use stainless steel fasteners with a painted brown screw head.

WESTERN STATES METAL ROOFING

901 W. Watkins St., Phoenix, AZ 85007
(855) 426-7836 | cortenroofing.com
sales@cortenroofing.com

CORTEN FLAT SHEETS
A606-4 AND A588 WEATHERING STEEL

48"/60"/72" Widths x 96"/120"/144" Lengths
Custom Widths and Lengths also Available.



Flat Sheets Availability Chart

Gauge/Thickness

Width	22	20	18	16	14	12	11	10	8	3/16"	1/4"	3/8"	1/2"	3/4"
72"	■	■	■	■	■	■	■	■	■	●	●	●	●	●
60"	■	■	■	●	●	●	●	●	●	●	●	●	●	●
48"	●	●	●	●	●	●	●	●	●	●	●	●	●	●
46"	●	▲	▲	▲	▲	▲	▲	▲	▲	▲	▲	▲	▲	▲
43"	●	▲	▲	▲	▲	▲	▲	▲	▲	▲	▲	▲	▲	▲
24"	●	●	●	▲	▲	▲	▲	▲	▲	▲	▲	▲	▲	▲
22"	●	▲	▲	▲	▲	▲	▲	▲	▲	▲	▲	▲	▲	▲
20"	●	▲	▲	▲	▲	▲	▲	▲	▲	▲	▲	▲	▲	▲
18"	●	▲	▲	▲	▲	▲	▲	▲	▲	▲	▲	▲	▲	▲
14"	●	▲	▲	▲	▲	▲	▲	▲	▲	▲	▲	▲	▲	▲

● In Stock ▲ Custom Order ■ Not Available

RECOMMENDATIONS AND CAUTIONS

- A606-4 and Bare Steel performs best in environments with low humidity
- A606-4 should not be used with dissimilar metals other than stainless steel. This will decrease the lifespan of the product.
- Screws and clips for A606-4/Corten MUST be stainless steel. Screw head will be painted brown.
- Roofing underlayment should be a HIGH TEMPERATURE UNDERLAYMENT.
- Not recommended near salt spray environments and frequent rain locations as it will shorten the life expectancy of the products.
- Acid washing will degrade steel performance.
- Rust runoff will likely stain the surrounding surfaces.
- NO WARRANTIES FOR THESE PRODUCTS

Material does not arrive pre-rusted. Panel will rust naturally with exposure to the weather. Use stainless steel fasteners with a painted brown screw head.

BRICK

GLEN-GERY BRICK (53-DD)
W/ HISTORIC MORTAR (G601)



2

Glen-Gery

PRODUCT PROFILE



Revised 1/2019

Glen-Gery Clay Thin Brick

(1/2", 3/4" and 1" thick)

General

Glen-Gery provides clay thin brick in a multitude of shades and textures to accommodate the visual and application requirements of most projects. Sizes range from 8 to 16 inch and from extruded to handmade providing the widest range of thin brick available for any application.

The thickness of the thin brick available is based on the method of manufacture and the desired texture/uniformity.

Extruded thin brick available in 1/2" thickness are typically extruded as thin brick with unique surface textures and colors meeting Type TBS tolerances.

Glen-Gery's greatest variety of thin brick are available in molded and extruded 3/4" thickness. This thickness allows units to be cut from full units often specifically manufactured with larger coring and thinner webs to facilitate cutting while reducing the quantity of raw material required for manufacture. Material cut from the thin brick can be ground and reused to manufacture thin or full size units. In addition, Glen-Gery's unique large scale custom cutting operation allows thin brick to be cut from a specific lot of full brick to ensure color matching of both full and thin brick.

Handmade thin brick are available in 1" thickness to accommodate the inherent variation expected from handmade units.

Today's thin brick are installed in a wide variety of different wall systems including thickset, thinset, metal panel systems (such as Glen-Gery Thin Tech® Panels) as well as precast and tilt-up concrete wall systems. The appearance of thin brick, as well as the method of manufacture, affects the potential use of the thin brick in the various wall systems available. The thickness of the individual thin brick typically has minimal, if any, effect on any of the applications.

While each of the three categories of thin brick previously listed can be installed in most of thin brick wall systems, the precast and tilt-up concrete wall systems require thin brick with very rigid tolerances and surface textures limited to smooth or velour (wirecut) textures. In addition the cleaning techniques utilized by concrete panel manufacturers may also limit colors typical of full size units. See additional information at the end of this Profile regarding thin brick for use with precast and tilt-up concrete wall systems.

Additional information is available from your Glen-Gery representative for each thin brick wall system.

Unit Specifications

Glen-Gery thin brick are typically manufactured to conform to the requirements of American Society for Testing and Materials (ASTM) Standard Specification C 1088, Grade Exterior. Depending upon the particular product selected, Type TBA, TBS, or TBX may be available. These products also conform to the requirements of ASTM C 1088, Grade Interior. When specifying this product, the specifications should cite:

1) The product name and state "as manufactured by Glen-Gery Corporation."

2) Conformance to the requirements ASTM C 1088, Grade Exterior.

3) The actual unit dimensions listed as thickness x height x length.

Example: Harding Blend thin brick as manufactured by Glen-Gery Corporation to conform to the requirements of ASTM C 1088, Grade Exterior, Type TBS. The units shall have dimensions of 3/4" X 2-1/4" X 7-5/8".



1/2" (extruded)



3/4" (molded)



3/4" (extruded)



1" (handmade)

Design Criteria

Size:

Table 1 provides the many sizes in which Glen-Gery manufactures thin brick.

Dimensional Tolerances:

Glen-Gery thin brick are manufactured to provide specific dimensional tolerances. The dimensional tolerances of the product are intended to be within the requirements of ASTM C 1088, Type TBS for general use. Some products (including but not limited to those manufactured at the Hanley Plant) are manufactured to meet Type TBX. Products with colors matching Handmade bricks are manufactured to meet Type TBA. The product ordered will generally contain a number of units which are over or under the specified dimensions.

CONTINUED ON PAGE 3

FIGURE A

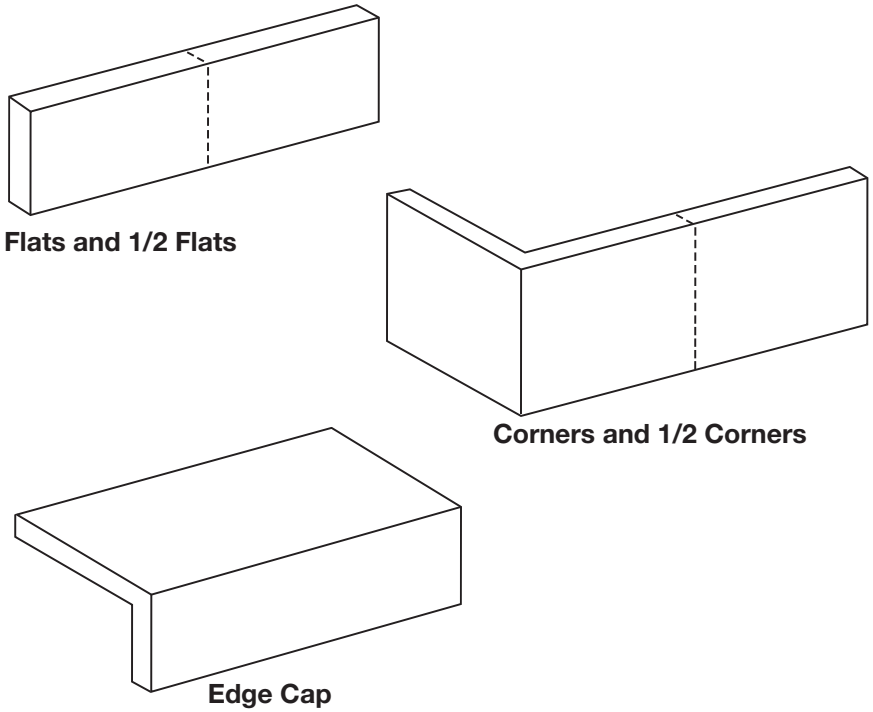

Flats and 1/2 Flats

Corners and 1/2 Corners

Edge Cap

TABLE 1

Thin Brick Size, Coverage and Weight

Thin Brick Size	Specified Dimension						Thin Brick per square foot	Average Weight per unit	
	Thickness (inches)	(mm)	Height (inches)	(mm)	Length (inches)	(mm)			(kg)
Queen	3/4	20	2-3/4	70	7-5/8	194	5.63	1.6	0.7
Lightweight Modular	3/4	20	2-1/4	57	7-5/8	194	6.75	1.0	0.5
Lightweight Engineer Modular	3/4	20	2-3/4	70	7-5/8	194	5.63	1.0	0.5
1/2-Modular (extruded)	1/2	13	2-1/4	57	7-5/8	194	6.75	0.7	0.3
3/4-Modular (extruded/molded)	3/4	20	2-1/4	57	7-5/8	194	6.75	1.1	0.5
Modular (handmade)	1	25	2-1/4	57	7-5/8	194	6.75	1.1	0.5
1/2-Engineer Modular	1/2	13	2-3/4	70	7-5/8	194	5.63	0.8	0.4
3/4- Engineer Modular	3/4	20	2-3/4	70	7-5/8	194	5.63	1.6	0.7
Econo	3/4	20	3-5/8	92	7-5/8	194	4.50	1.5	0.7
Standard	3/4	20	2-1/4	57	8	203	6.55	1.1	0.5
Engineer Standard	3/4	20	2-3/4	70	8	203	5.39	1.7	0.8
Handmade Oversized	1	25	2-3/4	70	8-1/2	216	5.00	1.7	0.8
King Narrow-Bed	3/4	20	2-3/4	70	9-5/8	244	4.55	1.5	0.7
Engineer King	3/4	20	2-3/16	71	9-5/8	244	4.55	1.5	0.7
King	3/4	20	3-5/8	92	9-5/8	244	4.55	1.5	0.7
Roman	3/4	20	1-5/8	41	11-5/8	295	6.00	1.0	0.5
Norman	3/4	20	2-1/4	57	11-5/8	295	4.50	1.5	0.7
Utility	3/4	20	3-5/8	57	11-5/8	295	3.00	2.4	1.1
Kingston	3/4	20	2-3/4	70	11-5/8	295	3.75	1.9	0.9
Viking			1-5/8	41	15-5/8	397	4.50	5.9	2.7
Saxon	3/4	20	2-1/4	57	15-5/8	397	3.38	2.0	0.9
Titan	3/4	20	3-5/8	92	15-5/8	397	2.25	3.0	1.4

Product Features

Light, strong and durable

Glen-Gery is the only brick manufacturer to produce a thin veneer metal panel system for brick and stone that is suitable for exterior and interior usage. Offered in the traditional Classic and high-performance Elite series, each are tailored to the needs of specific applications. Glen-Gery Thin Tech products are offered with extended warranties lasting up to fifty years.



Classic

Ideal for interior applications.

Thin Tech Classic offers the thinnest, most resilient masonry veneer support structure specifically designed to accommodate thin brick. The Classic series works in conjunction with traditional mortar to secure the veneer.



Elite

Ideal for exterior applications.

Thin Tech Elite is the most advanced masonry support system ever designed. It features all the advantages of the Classic series, but with enhanced product performance: superior drainage, ventilation, pressure equalization and bond strength.

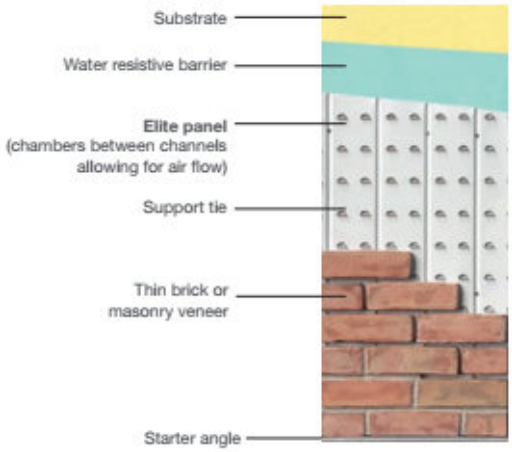

Warranties

Thin Tech Classic: 25-year warranty.
Thin Tech Elite: 50-year warranty.

STOREFRONT

KAWNEER – TRIFAB 451T (BLACK)



3

Design + Performance Versatility with Unmatched Fabrication Flexibility



Geisinger Professional Building
Jenkins Township, Pennsylvania
ARCHITECT
Mericle Commercial Real Estate Services
Wilkes-Barre, Pennsylvania
GLAZING CONTRACTOR
Sterling Glass, Inc., Scranton, Pennsylvania
PHOTOGRAPHER
© Perzel Photography Group

Trifab® VersaGlaze® is built on the proven and successful Trifab® platform – with all the versatility its name implies. There are enough framing system choices, fabrication methods, design options and performance levels to please the most discerning building owner, architect and installer. The 4.5" depth Trifab® VersaGlaze® Framing System family is available with non-thermal, thermal and ultra-thermal performance levels. The ultra-thermal Trifab® 451UT Framing System, is designed for the most demanding thermal performance and employs a dual Isolock® thermal break.

AESTHETICS

Trifab® VersaGlaze® Framing Systems offer designers a choice of front-, center-, back- or multi-plane glass applications. Structural silicone glazing (SSG) and weatherseal glazing options further expand designers' choices, allowing for a greater range of possibilities for specific project requirements and architectural styles. All systems have a 4-1/2" frame depth; Trifab® VersaGlaze® 450 has 1-3/4" sightlines, while Trifab® VersaGlaze® 451/451T and Trifab® 451UT have 2" sightlines.

With seamless incorporation of Kawneer entrances or windows, including GLASSvent® visually frameless ventilators, Trifab® framing can be used on almost any project. These framing systems can also be packaged with Kawneer curtain walls and overhead glazing, thereby providing a full range of proven, and tested, quality products for the owner, architect and installer from a single-source supplier.

ECONOMY

Trifab® VersaGlaze® 450/451/451T/451UT Framing Systems offer a variety of fabrication choices to suit your project:

- **Screw Spline** – for economical continuous runs utilizing two-piece vertical members that provide the option to pre-assemble units with controlled shop labor costs and smaller field crews for handling and installation. (available for all systems)
- **Shear Block** – for punched openings or continuous runs using tubular moldings with shear block clips that provide tight joints for transporting large pre-assembled multi-lite units. (available for 450/451/451T systems)
- **Stick** – for fast, easy field fabrication. Field measurements and material cuts can be done when metal is on the jobsite. (available for 450/451/451T systems)
- **Pre-glazed** – The combination of screw spline construction with pre-glazing in the shop accelerates installation and reduces field labor time while minimizing disruption to the surrounding area or existing tenants. Making it an exceptional choice for new or retrofit applications, particularly in urban areas or where space is limited. (available for 451/451T/451UT framing)



Brighton Landing
Cambridge, Massachusetts
ARCHITECT
ADD Inc., Cambridge, Massachusetts
GLAZING CONTRACTOR
Ipswich Bay Glass Company,Inc., Rowley, Massachusetts
PHOTOGRAPHER
© Gordon Schenck, Jr.

All systems can be flush glazed from either the inside or outside. The weatherseal option provides an alternative to SSG vertical mullions for Trifab® VersaGlaze® 450/451/451T. This ABS/ASA rigid polymer extrusion allows complete inside glazing and creates a flush glass appearance on the building exterior without the added labor of scaffolding or swing stages. Additionally, high-performance flashing options are engineered to eliminate perimeter sill fasteners and associated blind seals.

FOR THE FINISHING TOUCH

Architectural Class I anodized aluminum and painted finishes in fluoropolymer (AAMA 2605) and solvent-free powder coatings (AAMA 2604) offer a variety of color choices.

PERFORMANCE

Kawneer's Isolock® thermal break technology creates a composite section, prevents dry shrinkage and is available on Trifab® VersaGlaze® 451T. For even greater thermal performance, a dual Isolock® thermal break is used on Trifab® 451UT.



Trifab® 451UT uses a dual Isolock® thermal break (right) and features a new high-performance sill design, which incorporates a screw-applied end dam (left), ensuring positive engagement and tight joints between the sill flashing and end dam.

U-factor, CRF values and STC ratings for Trifab® framing systems vary depending upon the glass plane application. Project-specific U-factors can be determined for each individual project. (See the Kawneer Architectural Manual or Kawneer.com for additional information.)

Thermal simulations showing temperature variations from exterior/cold side to interior/warm side.

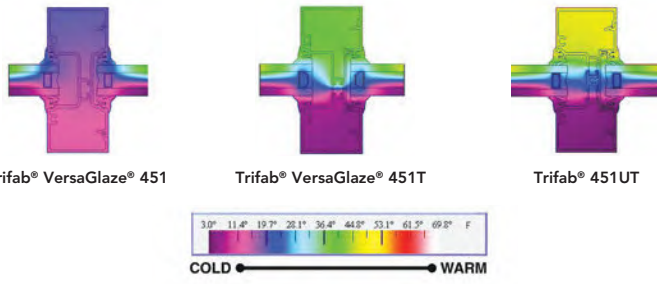

Trifab® VersaGlaze® 451 **Trifab® VersaGlaze® 451T** **Trifab® 451UT**

PERFORMANCE TEST STANDARDS

Air Infiltration	ASTM E283
Water	AAMA 501, ASTM E331
Structural	ASTM E330
Thermal	AAMA 1503
Thermal Break	AAMA 505, AAMA TIR-A8
Acoustical	AAMA 1801, ASTM E1425

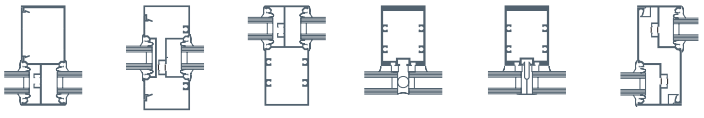

Front **Center** **Back** **SSG** **Weatherseal** **Multi-Plane**

© Kawneer Company, Inc. 2007–2020
Form Number 17-2289.C
Trifab®, VersaGlaze®, IsoLock® and GLASSvent® are registered trademarks of Kawneer Company, Inc.

Kawneer Company, Inc.
Technology Park / Atlanta
555 Guthridge Court
Norcross, GA 30092
770.449.5555
kawneer.com

KAWNEER

ARCHITECTURAL SYSTEMS | ENTRANCES + FRAMING | CURTAIN WALLS | WINDOWS

Trifab® VG 451/451T Framing System

The split vertical in the **Screw Spline** system allows a frame to be installed from unitized assemblies. Screws are driven through the back of the verticals into splines extruded in the horizontal framing members. The Individual units are then snapped together to form a complete frame.

SCREW SPLINE ASSEMBLY

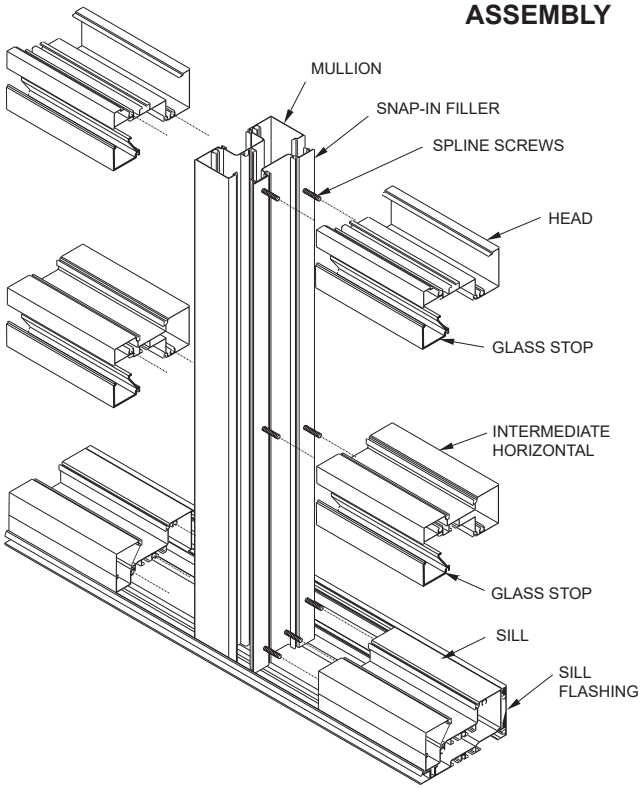

The **Shear Block** system of fabrication allows a frame to be pre-assembled as a single unit. Horizontals are attached to the verticals with shear blocks.

SHEAR BLOCK ASSEMBLY

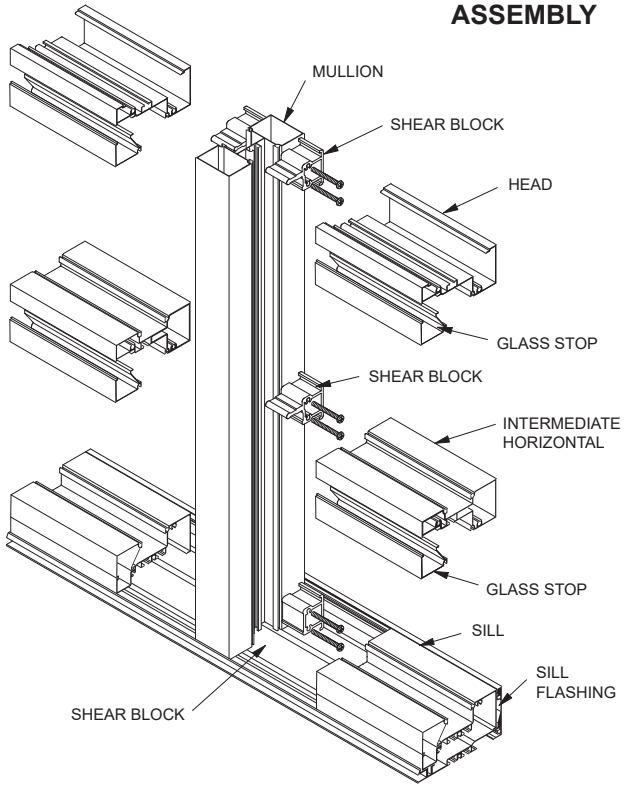

STICK ASSEMBLY

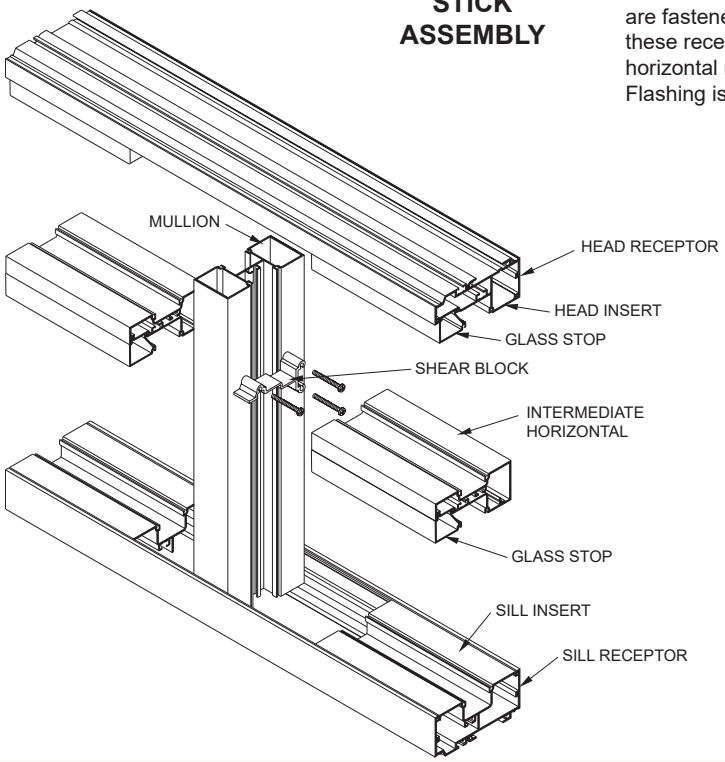

The **Stick** system allows on-site construction. Head and sill receptors are fastened to the surround. Vertical mullions are then installed in these receptors and are held in place by snap-in inserts. Intermediate horizontal members are attached to the verticals with shear blocks. Flashing is not required.

NOTE:
If the end reaction of the mullion (mullion spacing (ft.) times height (ft.) times specified wind load (psf) divided by two) is more than 500 lbs., the optional mullion anchors must be used. (See page 16)

Laws and building and safety codes governing the design and use of Kawneer products, such as glazed entrance, window, and curtain wall products, vary widely. Kawneer does not control the selection of product configurations, operating hardware, or glazing materials, and assumes no responsibility therefor.

Kawneer reserves the right to change configuration without prior notice when deemed necessary for product improvement.

© 2018, Kawneer Company, Inc.

Trifab® VG 451/451T Framing System

PICTORIAL VIEW (FRONT)

The split vertical in the **Screw Spline** system allows a frame to be installed from unitized assemblies. Screws are driven through the back of the verticals into splines extruded in the horizontal framing members. The Individual units are then snapped together to form a complete frame.

SCREW SPLINE ASSEMBLY

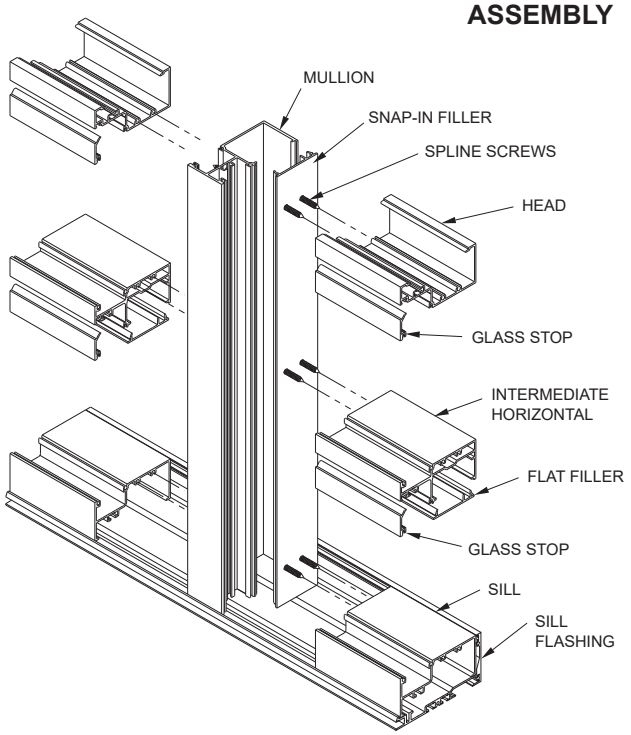

The **Shear Block** system of fabrication allows a frame to be pre-assembled as a single unit. Horizontals are attached to the verticals with shear blocks.

SHEAR BLOCK ASSEMBLY

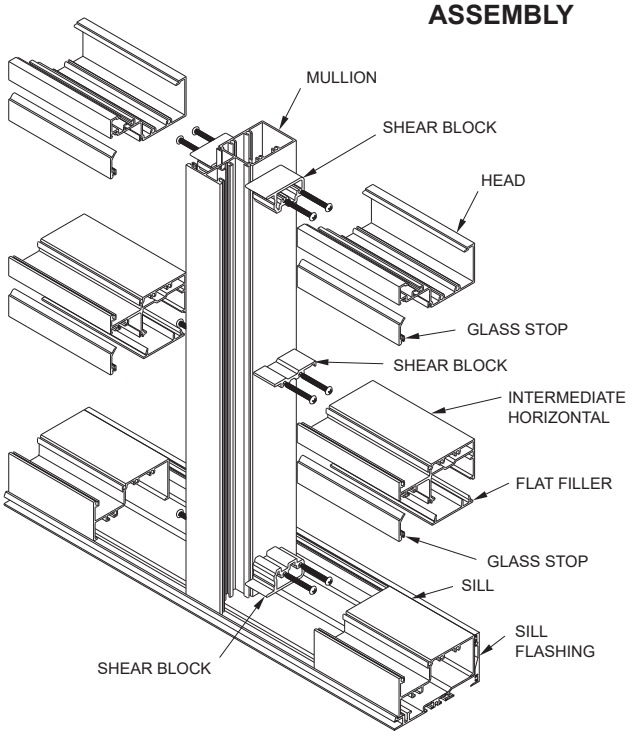

STICK ASSEMBLY

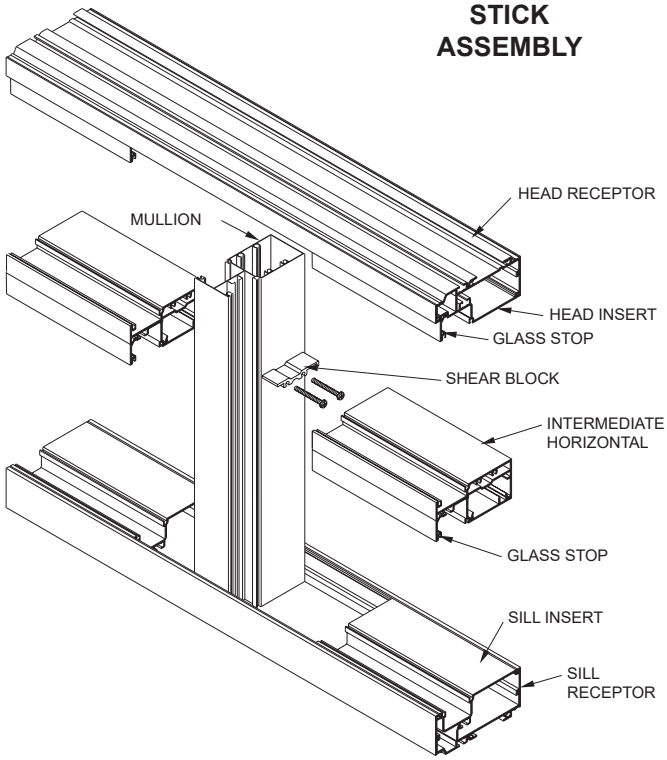

The **Stick** system allows on-site construction. Head and sill receptors are fastened to the surround. Vertical mullions are then installed in these receptors and are held in place by snap-in inserts. Intermediate horizontal members are attached to the verticals with shear blocks. Flashing is not required.

NOTE:
If the end reaction of the mullion (mullion spacing (ft.) times height (ft.) times specified wind load (psf) divided by two) is more than 500 lbs., the optional mullion anchors must be used. (See page 38)

Laws and building and safety codes governing the design and use of Kawneer products, such as glazed entrance, window, and curtain wall products, vary widely. Kawneer does not control the selection of product configurations, operating hardware, or glazing materials, and assumes no responsibility therefor.

Kawneer reserves the right to change configuration without prior notice when deemed necessary for product improvement.

© 2018, Kawneer Company, Inc.

Trifab® VG 451/451T Framing System

The **Stick** system allows on-site construction. Head and sill receptors are fastened to the surround. Vertical mullions are then installed in these receptors and are held in place by snap-in inserts. Intermediate horizontal members are attached to the verticals with shear blocks. Flashing is not required.

STICK ASSEMBLY (SSG)

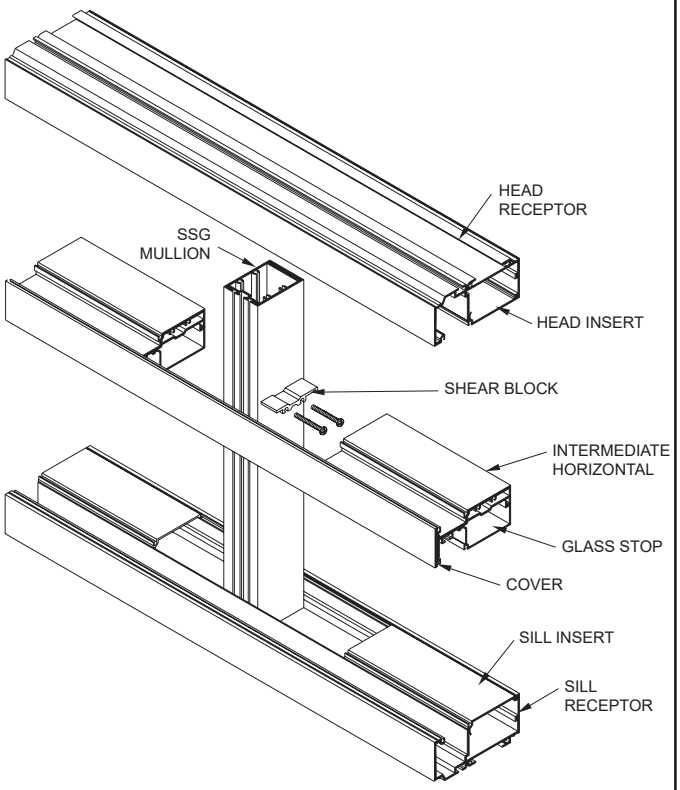

STICK ASSEMBLY (WEATHERSEAL)

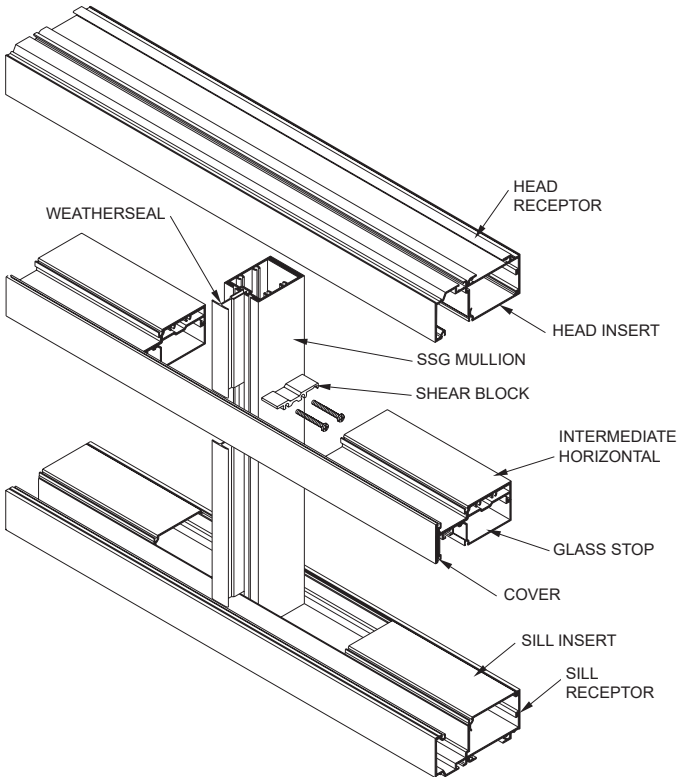

NOTE:
If the end reaction of the mullion (mullion spacing (ft.) times height (ft.) times specified wind load (psf) divided by two) is more than 500 lbs., the optional mullion anchors must be used. (See page 38)

Laws and building and safety codes governing the design and use of Kawneer products, such as glazed entrance, window, and curtain wall products, vary widely. Kawneer does not control the selection of product configurations, operating hardware, or glazing materials, and assumes no responsibility therefor.

Kawneer reserves the right to change configuration without prior notice when deemed necessary for product improvement.

© 2018, Kawneer Company, Inc.

Trifab® VG 451/451T Framing System

The split vertical in the **Screw Spline** system allows a frame to be installed from unitized assemblies. Screws are driven through the back of the verticals into splines extruded in the horizontal framing members. The Individual units are then snapped together to form a complete frame.

SCREW SPLINE ASSEMBLY

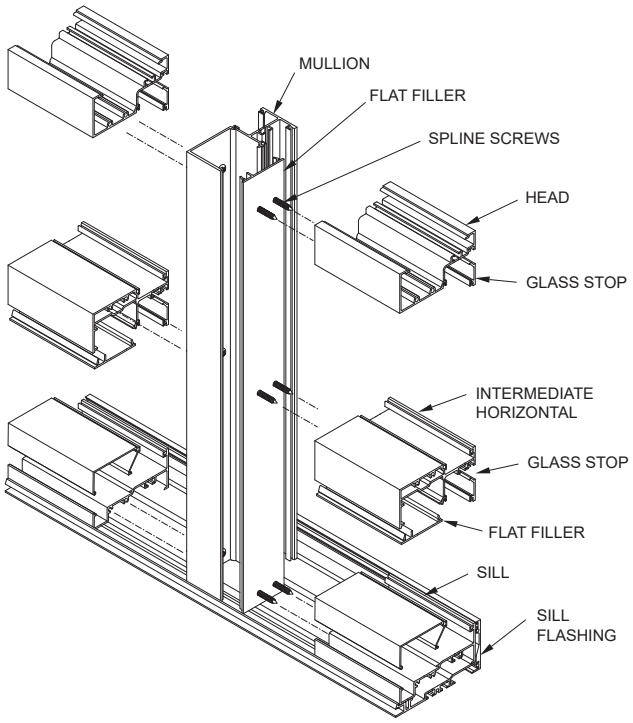

The **Shear Block** system of fabrication allows a frame to be pre-assembled as a single unit. Horizontals are attached to the verticals with shear blocks.

SHEAR BLOCK ASSEMBLY

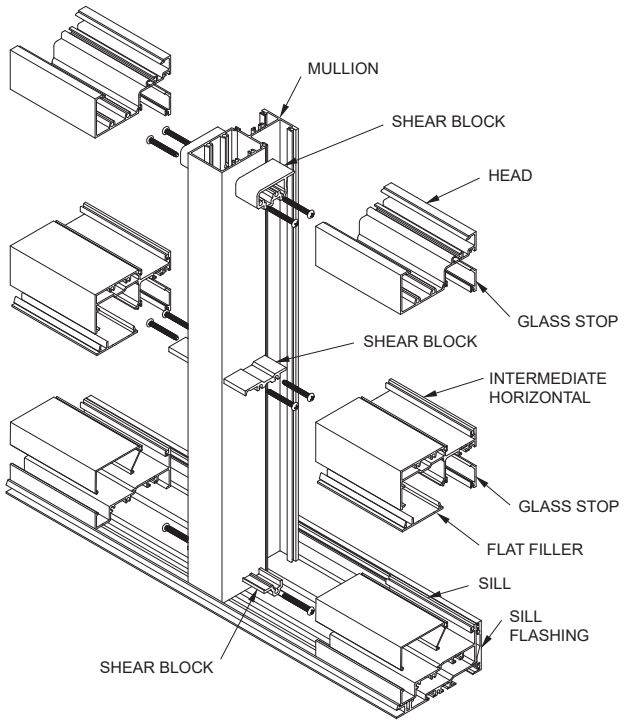

STICK ASSEMBLY

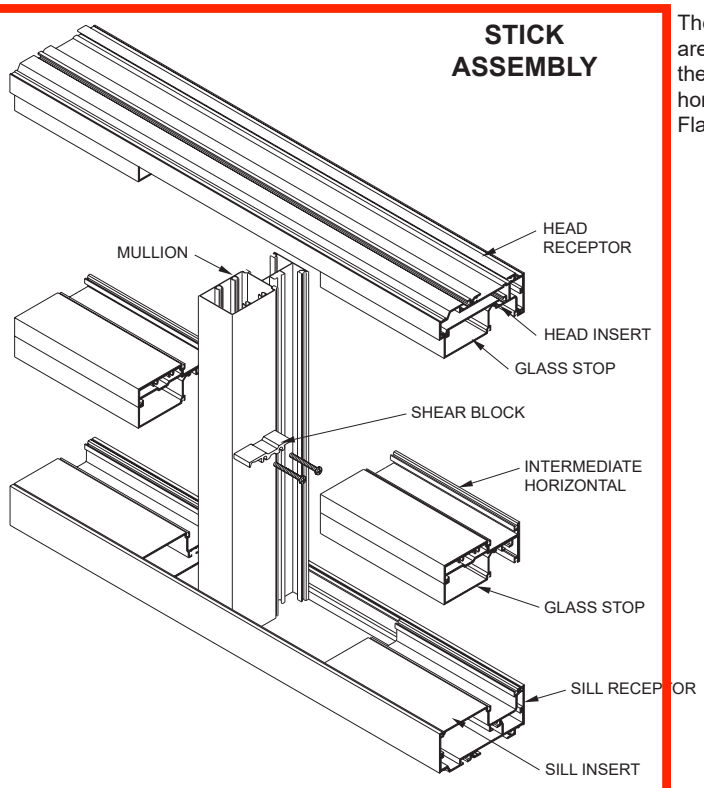

The **Stick** system allows on-site construction. Head and sill receptors are fastened to the surround. Vertical mullions are then installed in these receptors and are held in place by snap-in inserts. Intermediate horizontal members are attached to the verticals with shear blocks. Flashing is not required.

NOTE:
If the end reaction of the mullion (mullion spacing (ft.) times height (ft.) times specified wind load (psf) divided by two) is more than 500 lbs., the optional mullion anchors must be used. (See page 49)

Laws and building and safety codes governing the design and use of Kawneer products, such as glazed entrance, window, and curtain wall products, vary widely. Kawneer does not control the selection of product configurations, operating hardware, or glazing materials, and assumes no responsibility therefor.

Kawneer reserves the right to change configuration without prior notice when deemed necessary for product improvement.

© 2018, Kawneer Company, Inc.

Trifab® VG 451/451T Framing System

BASIC FRAMING DETAILS (FRONT - Outside Glazed)

Additional information and CAD details are available at www.kawneer.com

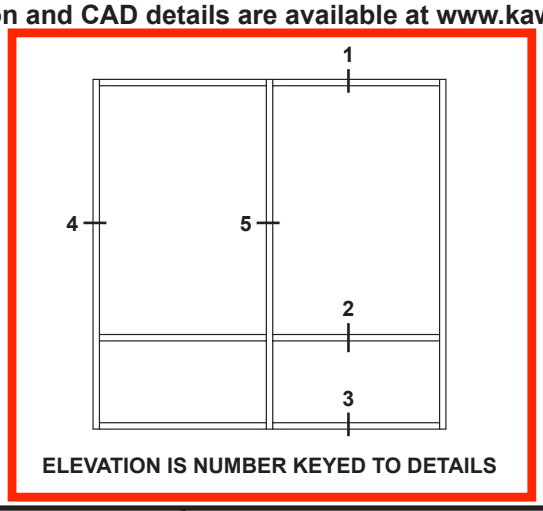

ELEVATION IS NUMBER KEYED TO DETAILS

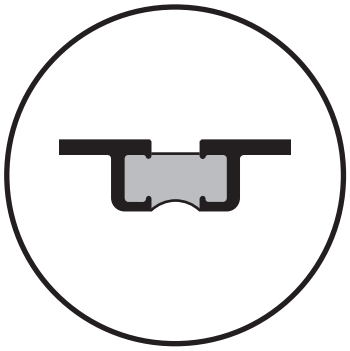

NUMBERS IN BRACKETS ARE THERMALLY BROKEN MEMBERS

SCREW SPLINE

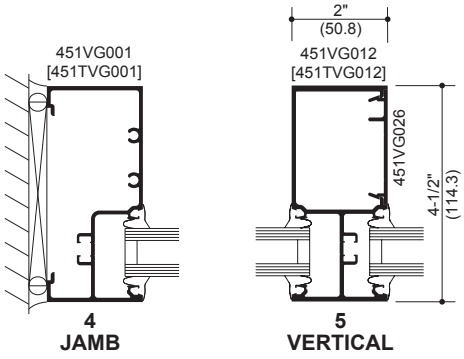

* HP Sill Flashing shown with optional gasket.

SHEAR BLOCK

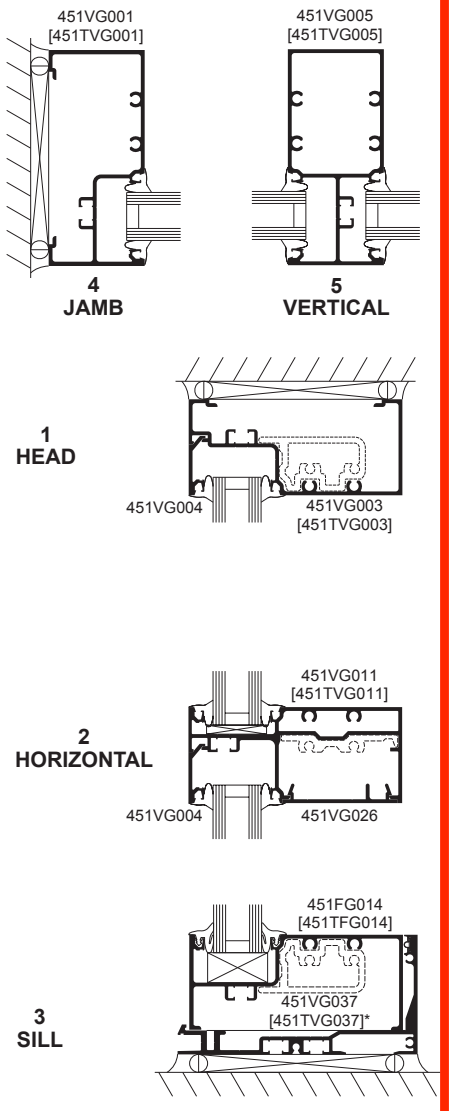

* HP Sill Flashing shown with optional gasket.

STICK

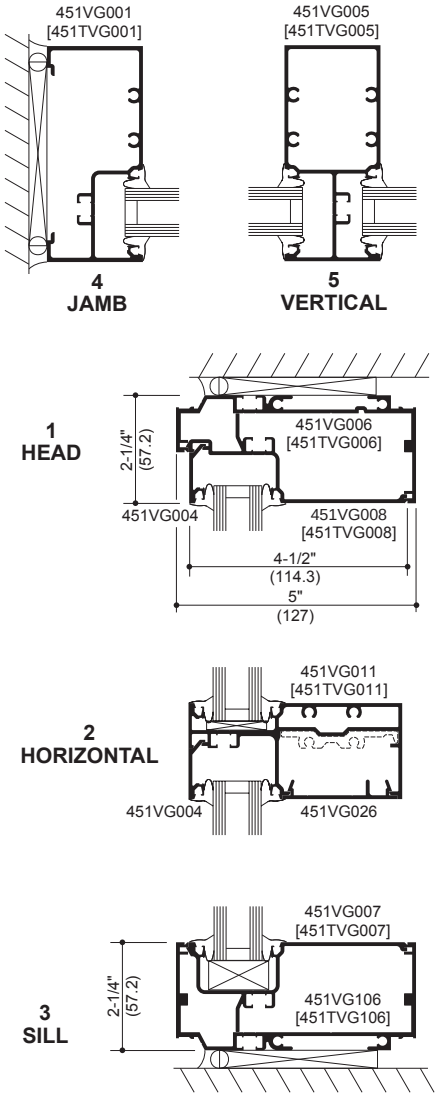

Laws and building and safety codes governing the design and use of Kawneer products, such as glazed entrance, window, and curtain wall products, vary widely. Kawneer does not control the selection of product configurations, operating hardware, or glazing materials, and assumes no responsibility therefor.

Kawneer reserves the right to change configuration without prior notice when deemed necessary for product improvement.

© 2018, Kawneer Company, Inc.

Additional information and CAD details are available at www.kawneer.com

Trifab® VG 451 FRAMING INCORPORATING KAWNEER® "190" DOORS.

DOOR FRAMING NON-THERMAL ONLY

NOTE: OTHER TYPES OF KAWNEER DOORS MAY BE USED WITH THIS FRAMING SYSTEM. SEE ENTRANCE DETAILS FOR ADDITIONAL INFORMATION.

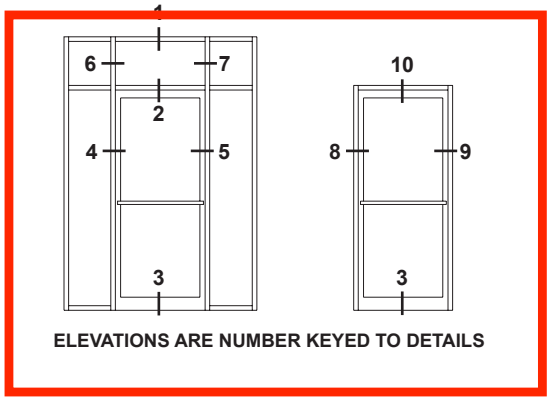

ELEVATIONS ARE NUMBER KEYED TO DETAILS

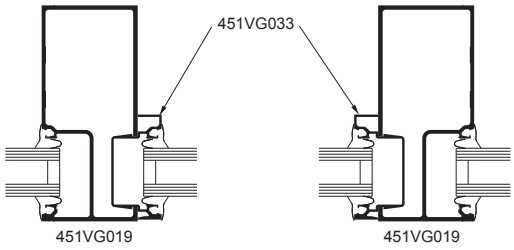

6 TRANSOM JAMBS 7

Transom area for both double or single acting doors with glass surround. Jambs above transom bar are routed out to accept glass holding insert.

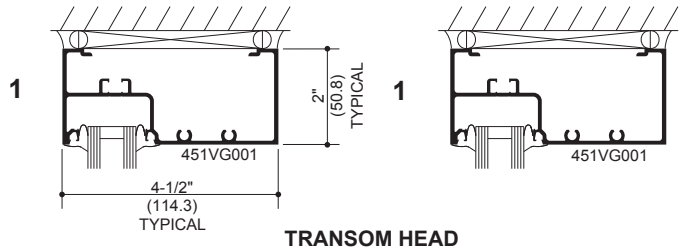

TRANSOM HEAD

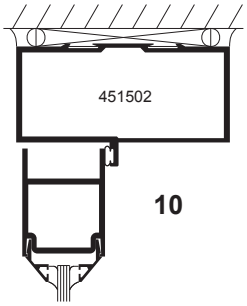

SINGLE ACTING HEADER

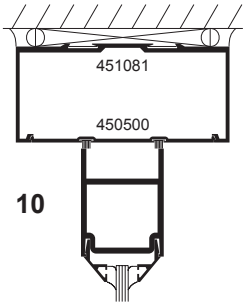

DOUBLE ACTING HEADER

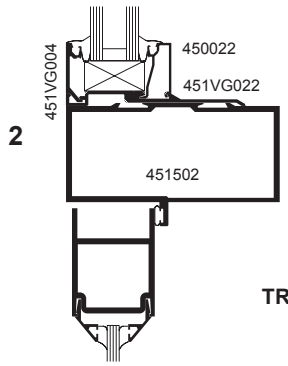

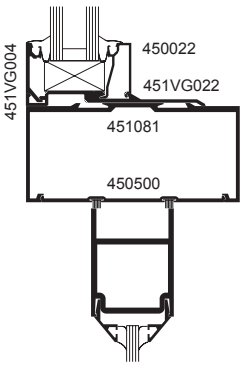

TRANSOM BAR

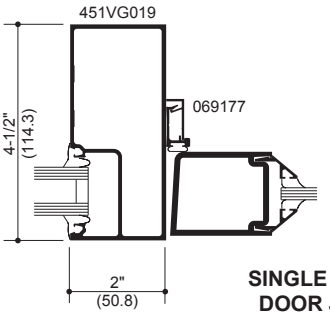

4

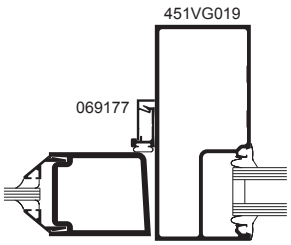

SINGLE ACTING DOOR JAMBS 5

BOTTOM RAIL

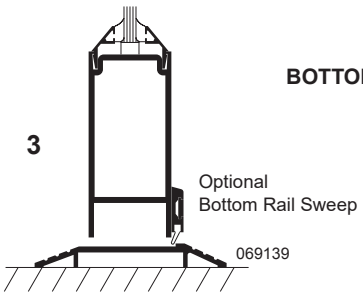

SINGLE ACTING

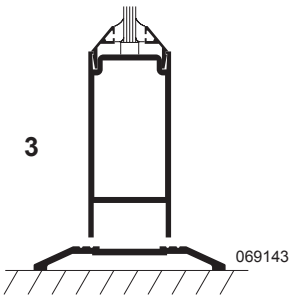

DOUBLE ACTING

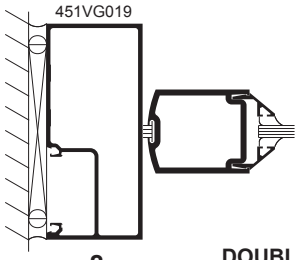

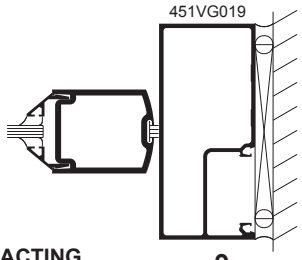

DOUBLE ACTING DOOR JAMBS

Laws and building and safety codes governing the design and use of Kawneer products, such as glazed entrance, window, and curtain wall products, vary widely. Kawneer does not control the selection of product configurations, operating hardware, or glazing materials, and assumes no responsibility therefor.

Kawneer reserves the right to change configuration without prior notice when deemed necessary for product improvement.

© 2018, Kawneer Company, Inc.

ALUMINUM CLAD WOOD WINDOWS

LINCOLN CASEMENT & FIXED (BLACK)



4



TECHNICAL GUIDE

LINCOLN WOOD PRODUCTS, INC.

03/2020

This data accurate as of 03/2020. Reference www.lincolnwindows.com for most current information.

Casement

Scale: 2"=1' (all sections)

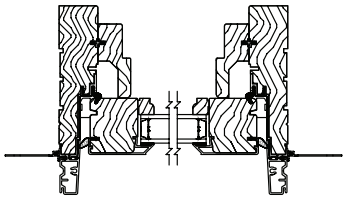

Clad Horizontal Section

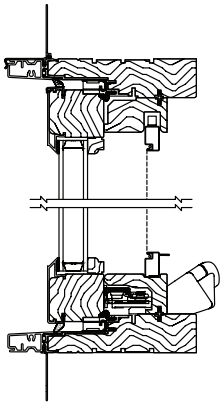

Clad Vertical Section

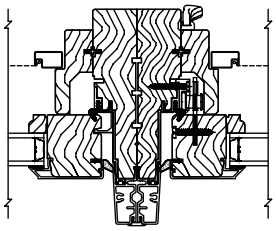

Clad Vertical Mull
Horizontal Section

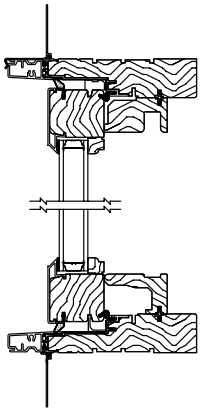

Clad Studio
Vertical Section

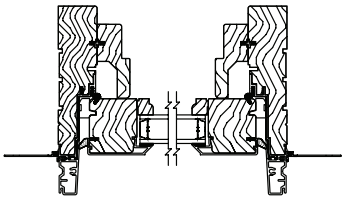

Clad Studio
Horizontal Section

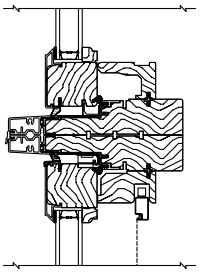

Clad Horizontal Mull
Vertical Section

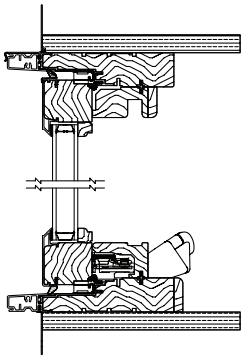

Clad Bow & Bay
Vertical Section

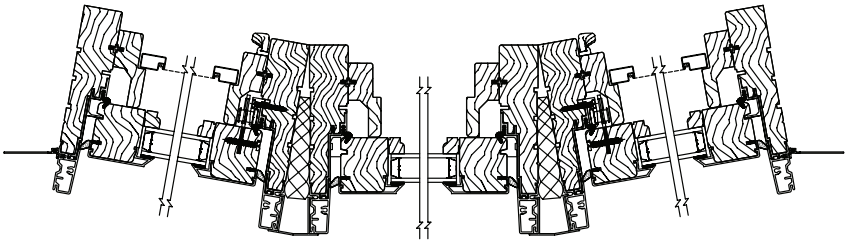

Clad Bow Horizontal Section

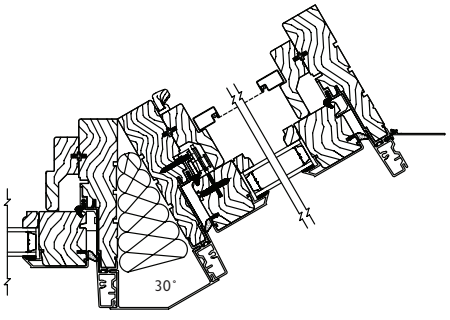

Clad 30° Bay Mull Horizontal Section

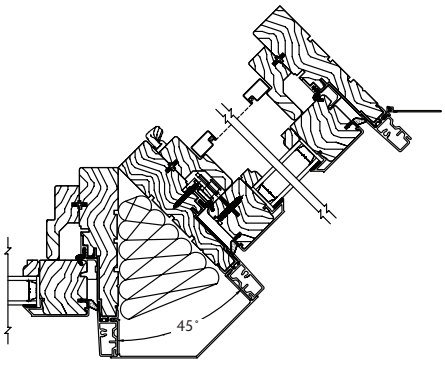

Clad 45° Bay Mull Horizontal Section

2 CROSS SECTIONS

Casement

Scale: 2"=1' (all sections)

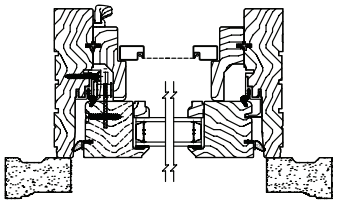

Primed Horizontal Section

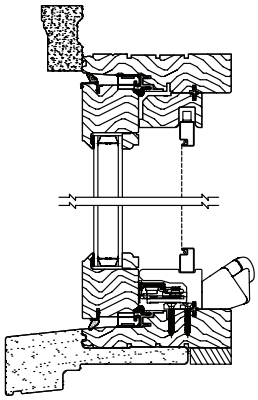

Primed with 2" Sill Nosing
Vertical Section

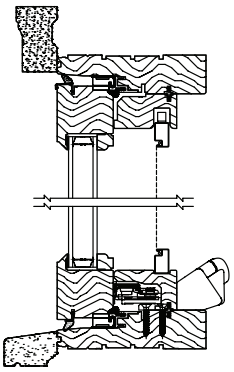

Primed Vertical Section

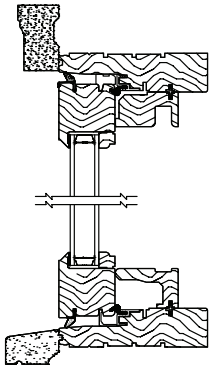

Primed Studio
Vertical Section

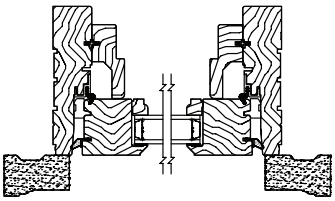

Primed Studio
Horizontal Section

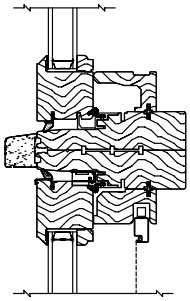

Primed Horizontal Mull
Vertical Section

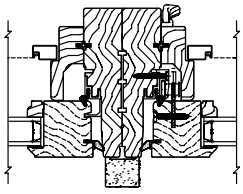

Primed Vertical Mull
Horizontal Section

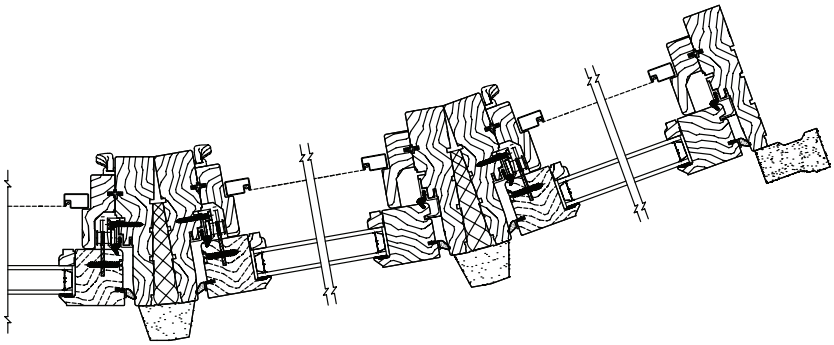

Primed Bow Mull Horizontal Section

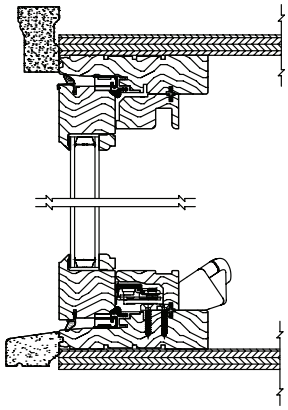

Primed Bow & Bay
Vertical Section

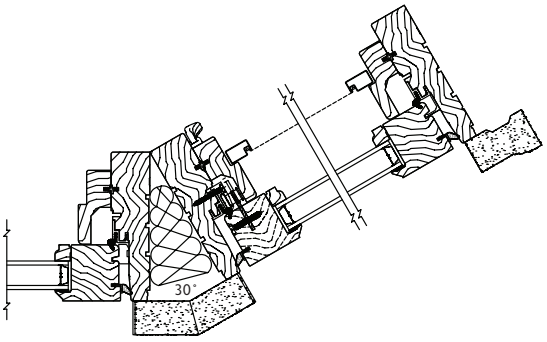

Primed 30° Bay Mull Horizontal
Section

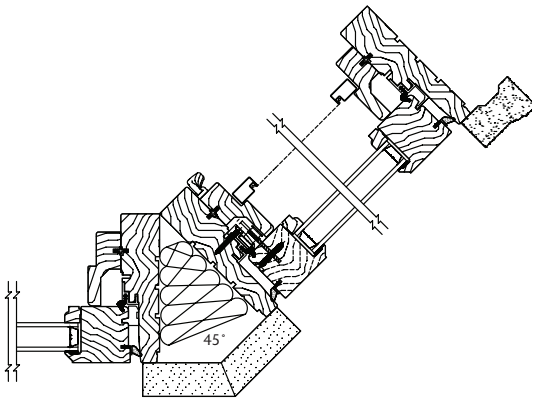

Primed 45° Bay Mull Horizontal
Section

Casement - Push-Out Hardware

Scale: 2"=1' (all sections)

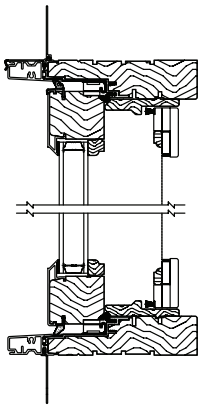

Clad Push-Out with
Wood Screen
Vertical Section

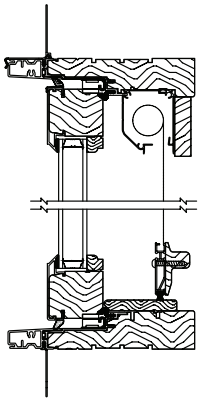

Clad Push-Out with
Retractable Screen
Vertical Section

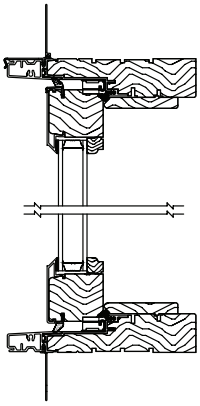

Clad Push-Out with
No Screen
Vertical Section

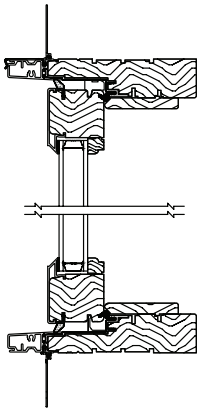

Clad Push-Out Studio
Vertical Section

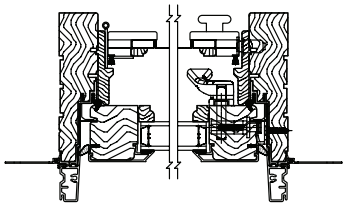

Clad Push-Out with
Wood Screen
Horizontal Section

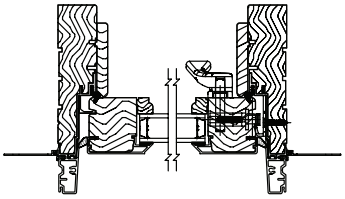

Clad Push-Out with
No Screen
Horizontal Section

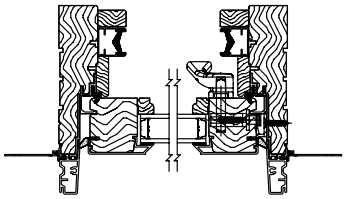

Clad Push-Out with
Retractable Screen
Horizontal Section

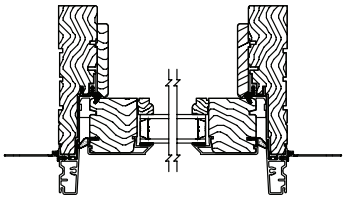

Clad Push-Out Studio
Horizontal Section

6 CROSS SECTIONS

Casement - Push-Out Hardware

Scale: 2"=1' (all sections)

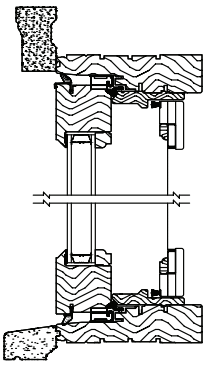

Primed Push-Out with
Wood Screen
Vertical Section

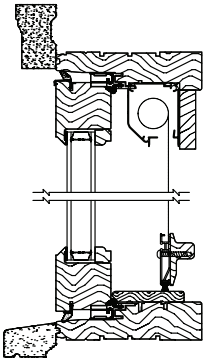

Primed Push-Out with
Retractable Screen
Vertical Section

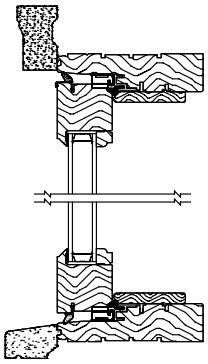

Primed Push-Out with
No Screen
Vertical Section

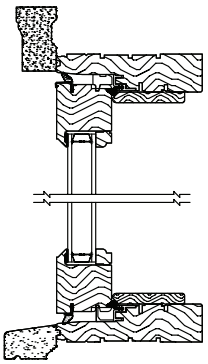

Primed Push-Out Studio
Vertical Section

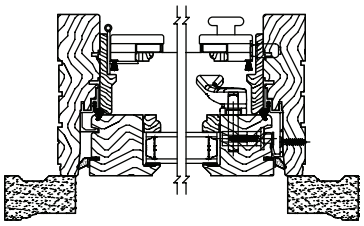

Primed Push-Out with
Wood Screen
Horizontal Section

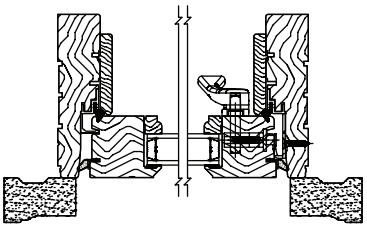

Primed Push-Out with
No Screen
Horizontal Section

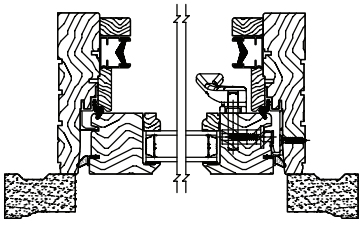

Primed Push-Out with
Retractable Screen
Horizontal Section

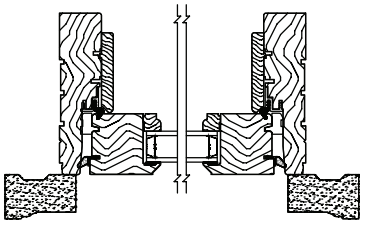

Primed Push-Out Studio
Horizontal Section

Grille Options

Not Scaled

Simulated Divided Lites

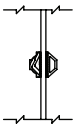
5/8" SDL
Single Glazed


7/8" Profiled SDL
Single Glazed


1-1/8" SDL
Single Glazed


2" SDL
Single Glazed

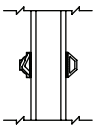
5/8" SDL
w/o Internal Grille

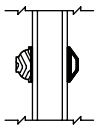
7/8" SDL
w/o Internal Grille

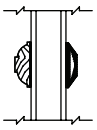
1-1/8" SDL
w/o Internal Grille

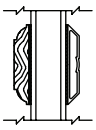
2" SDL
w/o Internal Grille

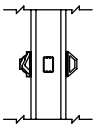
5/8" SDL
with Internal Grille

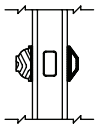
7/8" SDL
with Internal Grille

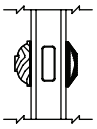
1-1/8" SDL
with Internal Grille

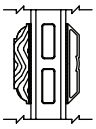
2" SDL
with Internal Grille

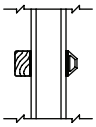
5/8" Square interior SDL
w/o Internal Grille

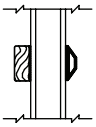
7/8" Square interior SDL
w/o Internal Grille

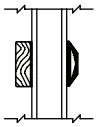
1-1/8" Square interior SDL
w/o Internal Grille

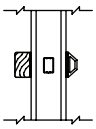
5/8" Square interior SDL
with Internal Grille

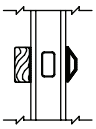
7/8" Square interior SDL
with Internal Grille

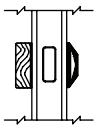
1-1/8" Square interior SDL
with Internal Grille

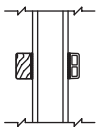
5/8" Square Int/Ext SDL
w/o Internal Grille

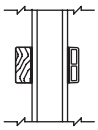
7/8" Square Int/Ext SDL
w/o Internal Grille

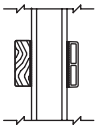
1-1/8" Square Int/Ext SDL
w/o Internal Grille

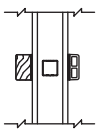
5/8" Square Int/Ext SDL
with Internal Grille

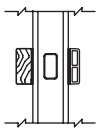
7/8" Square Int/Ext SDL
with Internal Grille

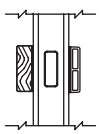
1-1/8" Square Int/Ext SDL
with Internal Grille

True Divided Lites

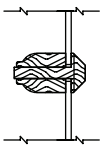
7/8" True Divided Lite
Single Glazed

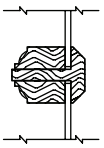
1-1/4" True Divided Lite
Single Glazed

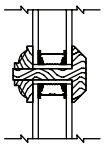
1-1/4" True Divided Lite

METAL RAILING

WAGNER COMPANIES (BLACK)



5

Square Tube Flush Weld Elbows

Stock ***Square Tubing Elbows*** have a .083" wall ***Tubing*** except as noted. Contact **Wagner** regarding availability of other radii and wall thicknesses – ***rfq@mailwagner.com.***

r = Inside Radius
R = Center Line Radius
C-C = Center to Center Diameter

Made in MILWAUKEE

STEEL	A53, A500
ALUMINUM	6063
Upon request:	
STAINLESS STEEL	Type 304

35° Elbow

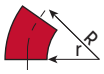

Square Tube	r	R	STEEL
1.50"	3 3/4"	4 1/2"	6360
2.00"	7"	8"	6380†

45° Elbow

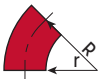

Square Tube	r	R	STEEL
1.25"	3 1/8"	3 3/4"	**6332**
1.50"	3 3/4"	4 1/2"	6362
2.00"	7"	8"	6382†

90° Elbow

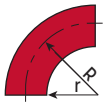

Square Tube	r	R	STEEL
1.00"	2 1/2"	3"	**6306**
1.25"	3 1/8"	3 3/4"	**6336**
1.50"	3 3/4"	4 1/2"	**6366**
2.00"	7"	8"	**6386†**

90° Elbow with Two 2" Tangents

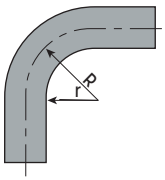

Square Tube	r	R	STEEL	ALUMINUM
1.00"	2 1/2"	3"	**6308**	6408
1.25"	3 1/8"	3 3/4"	6338	
1.50"	3 3/4"	4 1/2"	**6368**	
2.00"	7"	8"	6388†	

180° Elbow with Two 2" Tangents

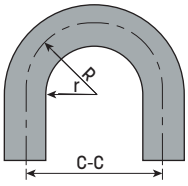

Square Tube	r	R	C-C	STEEL	ALUMINUM
1.00"	2 1/2"	3"	6"	6313ß	6413
1.25"	3 1/8"	3 3/4"	7 1/2"	**6343ß**	
1.50"	3 3/4"	4 1/2"	9"	6373ß	
2.00"	7"	8"	16"	6393†ß	

ß Available with two untrimmed tangents.
Add a **B** at the end of the number when ordering

Deformity Issues with Stock Bends

The process of bending ***Pipe*** and ***Tube*** results in unavoidable deformation.

In ***Square*** and ***Rectangular*** Tube sections, the ***Tube*** will tend towards a trapezoidal deformation. The deformation may be as much as -5% on the inside of the bend and +5% on the outside of the bend.

This may be avoided by ordering ***Elbows with Tangents*** since the tangent sections will be unaffected by the bending process.

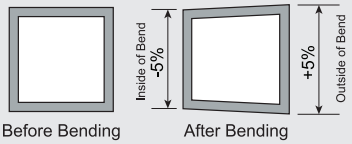

Square Tube Flush Weld Corner



No Miter – No Sharp Corners

This cost-cutting corner simplifies fit-up and shortens fabrication. Simply square cut your ***Tubing.***

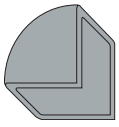

Radius equals the tube size. Not recommended for ***Square Corner Extruded Tube.***

Square Tube	Wall Thick.	STEEL	ALLOY 304 STAINLESS
1.00"	.080"	**9210**	**9212**
1.25"	.080"	**9215**	9217
1.50"	.080"	**9220**	**9222**
2.00"	.080"	**9225**	**9227**
4.00"	.104"	**3900136B**	





Elbows *are supplied with a mill finish. They are also available galvanized, zinc plated, anodized or polished to a satin or bright finish.*

† Denotes .120" wall.

Square Flush Base Flanges

Available in Steel, Aluminum Alloy 3003 and Stainless Steel Type 304. Contact **Wagner** at ***rfq@mailwagner.com*** regarding availability in Brass, Bronze, Alloy 316 Stainless Steel and finishes.

These ***Flanges*** may be combined with square or round ***Elbows*** from pages 39 - 46 to create ***Wall Returns*** as noted below.

Square Flanges with Round Holes

To order ***Square Flanges*** with round holes for ***Pipe*** or ***OD Tubing***, add **P** after the fitting number for ***Pipe*** of that size or **T** after fitting number for ***Round Tube*** of that size.

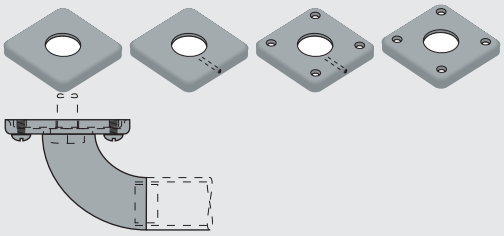

Returns with ***Square Flush Base Flanges*** and ***Elbows***

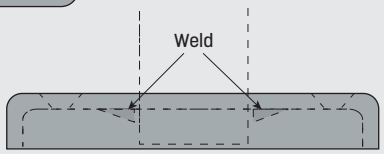

Floor or Wall Cover Plate

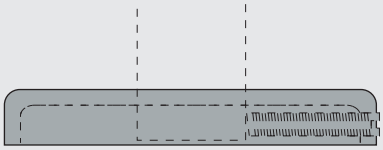

Threaded Flanges with Set Screw

Square Floor and Wall Formed Flanges with Anchor Plate

When an ***Anchor Plate*** is used with a ***Flange***, fasten ***Plate*** to floor then attach ***Flange*** to ***Plate*** with four 1/4-20 screws provided.

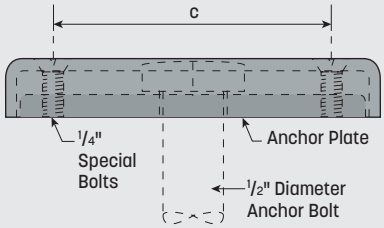

Cover Flange Size	c	Hole Dia.	Height	Thick.	Stainless Steel Thick.
3" × 3"	2"	5/16"	1/2"	10 Ga.	11 Ga.
3 3/4" × 3 3/4"	2 3/4"	5/16"	1/2"	10 Ga.	11 Ga.
5 3/16" × 5 3/16"	3 3/4"	7/16"	7/16"	16 Ga.	16 Ga.

Plain Flange

Tube Size	Cover Flange Size	10 GA. STEEL	.125" ALUMINUM	304 STAINLESS
3/4" × 3/4"	3" × 3"	**8701**	**8771**	8841
1" × 1"	3" × 3"	**8708**	8778	8848
1 1/4" × 1 1/4"	3" × 3"	**8715**	**8785**	**8855**
1 1/2" × 1 1/2"	3 3/4" × 3 3/4"	**8722**	**8792**	**8862*†**
1 3/4" × 1 3/4"	3 3/4" × 3 3/4"	**8734**	8804	8874
2" × 2"	3 3/4" × 3 3/4"	**8729**	**8799**	**8869**
2 1/2" × 2 1/2"	5 3/16" × 5 3/16"	**88057***	88027*	**88097***
3" × 3"	5 3/16" × 5 3/16"	**88064***	**88034***	88004*
1" × 1 1/2"	3 3/4" × 3 3/4"	**8750**		**8890**
1" × 2"	3 3/4" × 3 3/4"	**8757**	8827	**8897**
1 1/2" × 2"	3 3/4" × 3 3/4"	8764	8834	**89004**



8708

* Also available from stock with a satin finish. Order **8862.4**

† Also available in 316 Alloy.

Plain Flange with Set Screw†

Tube Size	Cover Flange Size	10 GA. STEEL	.125" ALUMINUM	304 STAINLESS
3/4" × 3/4"	3" × 3"	**8704**		**8844**
1" × 1"	3" × 3"	**8711**	**8781**	**8851**
1 1/4" × 1 1/4"	3" × 3"	**8718**		**8858**
1 1/2" × 1 1/2"	3 3/4" × 3 3/4"	**8725**	**8795**	**8865** †
1 3/4" × 1 3/4"	3 3/4" × 3 3/4"	**8736**	**8806**	
2" × 2"	3 3/4" × 3 3/4"	**8732**	**8802**	**8872** †
1" × 1 1/2"	3 3/4" × 3 3/4"	**8753**		
1 1/2" × 2"	3 3/4" × 3 3/4"	**8767**		



8718

† Also available in 316 Alloy.

Flange with Four Countersunk Holes

Tube Size	Cover Flange Size	10 GA. STEEL	.125" ALUMINUM	304 STAINLESS
3/4" × 3/4"	3" × 3"	**8702**		
1" × 1"	3" × 3"	**8709**	8779	8849
1 1/4" × 1 1/4"	3" × 3"	**8716**	8786	**8856**
1 1/2" × 1 1/2"	3 3/4" × 3 3/4"	**8723**	**8793**	**8863**
1 3/4" × 1 3/4"	3 3/4" × 3 3/4"	**8735**	**8805**	**8875**
2" × 2"	3 3/4" × 3 3/4"	**8730**	**8800**	8870
3" × 3"	5 5/16" × 5 5/16"	88065*		
1" × 1 1/2"	3 3/4" × 3 3/4"	**8751**		8891



8709

Flange with Set Screw† and Four Countersunk Holes

Tube Size	Cover Flange Size	10 GA. STEEL	304 STAINLESS
1 1/4" × 1 1/4"	3" × 3"		**8859**
1 1/2" × 1 1/2"	3 3/4" × 3 3/4"	**8726**	**8866**
2" × 2"	3 3/4" × 3 3/4"	**8733**	



8719

Universal Anchor Plate

Tube Size	Plate Size	STEEL	304 STAINLESS
3/4" × 3/4"	2 5/8" × 2 5/8"	**8706**	**8846**
1" × 1"	2 5/8" × 2 5/8"	**8706**	**8846**
1 1/4" × 1 1/4"	2 5/8" × 2 5/8"	**8706**	**8846**
1 1/2" × 1 1/2"	3 3/8" × 3 3/8"	**8727**	**8867**
1 3/4" × 1 3/4"	3 3/8" × 3 3/8"	**8727**	**8867***
2" × 2"	3 3/8" × 3 3/8"	**8727**	**8867***
1" × 1 1/2"	3 3/8" × 3 3/8"	**8727**	**8867***
1" × 2"	3 3/8" × 3 3/8"	**8727**	**8867***
1 1/2" × 2"	3 3/8" × 3 3/8"	**8727**	**8867***



8727

*Available in 316 Alloy

All ***Anchor Plates*** are 3/16" thick with 1/4" × 3/8" ***Bolts.***

NUMBERS IN BOLD TYPE are typically in stock. Other items may not be available for immediate shipment or are modified-to-order - requiring a minimum quantity and a longer lead time. Visit shop.wagnercompanies.com for availability.

Square Tube Flanges

	Standard Alloys	Thickness
Steel	1006-1010	as noted
Aluminum	3003	as noted



8045-NH



8041

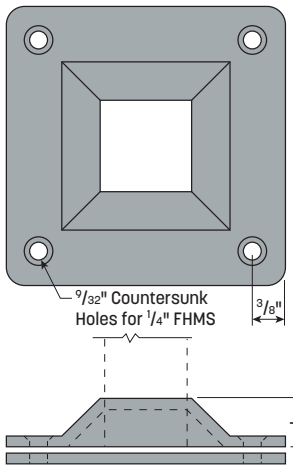



8057

Other alloys are available on special request. Supplied with a mill finish. Contact **Wagner** *at* ***rfq@mailwagner.com*** *regarding polishing, plating, galvanizing, anodizing or special finishes.*

Plain Flange – No Mounting Holes

Tube Size	Base Size	Height	Thickness	STEEL	ALUMINUM
3/4" × 3/4"	3 3/4" × 3 3/4"	7/8"	10 Ga.	**8041-3NH**	8042-3NH*
1" × 1"	3 3/4" × 3 3/4"	7/8"	10 Ga.	**8041-NH**	**8042-NH***
1 1/4" × 1 1/4"	3 3/4" × 3 3/4"	7/8"	10 Ga.	**8045-NH**	**8046-NH***
1 1/2" × 1 1/2"	3 3/4" × 3 3/4"	7/8"	10 Ga.	**8047-NH**	**8048-NH***
2" × 2"	5" × 5"	1"	7 Ga.	**8051-NH**	**8052-NH**
2 1/2" × 2 1/2"	5" × 5"	1"	7 Ga.	8049-NH	**8050-NH**
3" × 3"	5" × 5"	5/8"	7 Ga.	**8096-NH**	**8098-NH**
1" × 1 1/2"	5" × 5"	1"	7 Ga.	8053-NH	

* Thickness = 3/16"

Flange with Four Countersunk Holes

Tube Size	Base Size	Height	Thickness	STEEL	ALUMINUM
3/4" × 3/4"	3 3/4" × 3 3/4"	7/8"	10 Ga.	8041-3	8042-3*
1" × 1"	3 3/4" × 3 3/4"	7/8"	10 Ga.	**8041**	**8042***
1 1/4" × 1 1/4"	3 3/4" × 3 3/4"	7/8"	10 Ga.	**8045**	**8046***
1 1/2" × 1 1/2"	3 3/4" × 3 3/4"	7/8"	10 Ga.	**8047**	**8048**
2" × 2"	5" × 5"	1"	7 Ga.	**8051**	**8052**
2 1/2" × 2 1/2"	5" × 5"	1"	7 Ga.	**8049**	**8050**
1" × 1 1/2"	5" × 5"	1"	7 Ga.	8053	**8054**
1" × 2"	5" × 5"	1"	7 Ga.	8055	
1 1/2" × 2"	4" × 4"	1"	7 Ga.	**8055-2**	

* Thickness = 3/16"

Anchor Plate

Anchor Plate includes four 1/4" × 5/16" ***Flat Head Machine Screws*** (FHMS).

Flange Size	Height	Thickness	STEEL
3 3/4" × 3 3/4"	3/16"	3/16"	**8057**
5" × 5"	3/16"	3/16"	**8043**

Cover Plate

	Standard Alloys	Thickness
Steel	1006-1010	1/8"
Aluminum	3003	1/8"

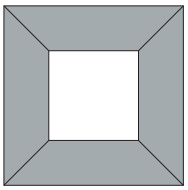





8081



Other alloys are available on special request. Supplied with a mill finish. Contact **Wagner** *at* ***rfq@mailwagner.com*** *regarding polishing, plating, galvanizing, anodizing or special finishes.*

Slip-On Cover Plate

Tube Size	Base Size	Height	Thickness	STEEL	ALUMINUM
3/4" × 3/4"	2" × 2"	7/16"	10 Ga.	8077	**8078**
1" × 1"	2" × 2"	3/8"	10 Ga.	**8079**	8080
1 1/4" × 1 1/4"	3" × 3"	5/8"	10 Ga.	**8081**	**8082**
1 1/2" × 1 1/2"	3" × 3"	5/8"	10 Ga.	**8083**	**8084**
2" × 2"	4" × 4"	13/16"	7 Ga.	**8085**	**8086**
[illegible]	[illegible]	[illegible]	[illegible]	**8089**	8090
1" × 2"	4" × 4"	7/8"	7 Ga.	**8091**	8092
1 1/2" × 2"	4" × 4"	7/8"	7 Ga.	8091-2	8092-2

Disks and Plates

Items on this page are stocked for quick shipment at competitive prices. Call **Wagner** for large quantity pricing. ***Disks*** and ***Plates*** are supplied in mill finish. They can be supplied in special finishes, custom sizes and hole configurations. Any custom size ***Disk*** or ***Plate*** can be ***Laser Cut.*** Contact ***rfq@mailwagner.com*** for details and pricing.

Laser Cut Custom Disks, Plates and Hole Configurations Are Available.



D321H

Blank Plates with Radius Corners and Holes

Four 7/16" Holes for 3/8" ***Bolt.***

Diam.	Thick.	STEEL	ALUMINUM	304 STAINLESS
2 5/8"	3/16"	**D321H***		**D323H***
3 3/8"	3/16"	**D324H**		**D326H**
4"	1/4"	**D480H**	**D481H**	D482H†
4 5/8"	1/4"	**D484H**	D485H	D486H†

*Denotes items that have four 5/16" holes.
†Denotes items that have 3/16" thickness.



3206-1

Plates with Radius Corners

Dimensions	Thick.	STEEL	ALUMINUM	304 STAINLESS	BRASS
1" × 1"	1/8"	**3206-1**	**3206-1A**	**3206-1SS**	
1 1/4" × 1 1/4"	1/8"	**3207-1**	**3207-1A**	**3207-1SS**	
1 1/2" × 1 1/2"	1/8"	**3220-D**	**3220-DA**	3220-DSS	
2" × 2"	1/8"	**3221-D**	**3221-DA**	**3221-DSS**	
2 5/8" × 2 5/8"	3/16"	3221-1D	3221-1A	3221-1SS	BRS3221-1D
3 3/8" × 3 3/8"	3/16"	**3221-2D**	3221-2A	3221-2SS	BRS3221-2D
5" × 5"	3/16"	3221-3D	3221-3A		BRS3221-3D
4" × 6"	3/16"	D372			
4" × 4"	1/4"	**D480**	D481	**D482†**	D483
4 5/8" × 4 5/8"	1/4"	D484		D486†	

†Denotes items that have 3/16" thickness.



D135H

Round Disks with Holes

Three 5/16" Holes.

Diam.	Thick.	STEEL	ALUMINUM	304 STAINLESS
3"	1/8"	D135H	**D136H**	D137H
3"	1/4"	**D143H**	D144H	**D145H**
3 1/2"	1/4"	**D173H**	**D174H**	D175H
4"	1/4"	**D203H**	D204H	**D205H**
4 1/2"	1/4"	**D246H**	D247H	D248H



D500

Heavy Round Disks

Steel Only.

Diam.	Thick.	STEEL
3"	3/8"	**D500**
3"	1/2"	D501
4"	3/8"	**D502**
4"	1/2"	D503
5"	3/8"	D504
5"	1/2"	D505
6"	3/8"	D506
6"	1/2"	D507

Blank Round Disks

Disks are available in other diameters, thicknesses and alloys contact **Wagner**



D015

Diameter	Thickness	STEEL	ALUMINUM	304 STAINLESS	C26000 BRASS
1"	1/8"	**D001**	**D002**	**D003**	**D004**
1"	1/4"	**D009**		D011	D012
1 1/4"	1/8"	**D015**	**D016**	**D017**	**D018**
1 1/4"	1/4"	**D023**	**D024**	**D025**	D026
1 5/16"	1/8"	**D030**	D031	**D032**	D033
1 5/16"	3/16"	**3227**	**3247**	**3267**	
1 5/16"	1/4"	D035	D036	D037	**D038**
1 1/2"	1/8"	**D045**	**D046**	**D047**	**D048**
1 1/2"	3/16"	**D049**	D050	D051	
1 1/2"	1/4"	**D053**	D054	**D055**	D056
1 5/8"	1/8"	**D060**	**D061**	**D062**	D063
1 5/8"	3/16"	**3228**	**3248**	**3268**	
1 5/8"	1/4"	**D065**	**D066**	**D067**	
1 3/4"	1/8"	**D069-1**	D069-2	**D069-3**	**D069-4**
1 3/4"	1/4"	**D071-1**	D071-2	D071-3	D071-4
1 7/8"	1/8"	**D075**	D076	**D077**	**D078**
1 7/8"	3/16"	**3229**	**3249**	**3269**	
1 7/8"	1/4"	**D080**	D081	**D082**	D083
2"	1/8"	**D090**	**D091**	**D092**	**D093**
2"	3/16"	**D094**	**D095**	**D096**	D097
2"	1/4"	**D098**	**D099**	**D100**	**D101**
2 3/8"	1/8"	**D105**	D106	**D107**	D108
2 3/8"	3/16"	**3230**	**3250**	**3270**	D109
2 3/8"	1/4"	**D110**	**D111**	D112	D113
2 1/2"	1/8"	**D120**	D121	**D122**	**D123**
2 1/2"	1/4"	**D128**	**D129**	**D130**	D131
2 7/8"	1/8"	**D132-1**	D132-2	D132-3	D132-4
2 7/8"	3/16"	**D133-1**	D133-2	D133-3	
2 7/8"	1/4"	**D134-1**	D134-2	D134-3	
3"	1/8"	**D135**	**D136**	**D137**	**D138**
3"	3/16"	**D139**	D140	**D141**	D142
3"	1/4"	**D143**	**D144**	**D145**	D146
3 1/4"	1/8"	**D150**	D151	D152	D153
3 1/4"	3/16"	**D154**	**D155**	D156	
3 1/4"	1/4"	**D158**	**D159**	D160	**D161**
3 1/2"	1/8"	**D165**	D166	**D167**	**D168**
3 1/2"	3/16"	**D169**	**D170**	**D171**	D172
3 1/2"	1/4"	**D173**	D174	**D175**	D176
3 3/4"	1/8"	**D180**	D181	D182	
3 3/4"	1/4"	D188	D189	**D190**	
4"	1/8"	**D195**	D196	**D197**	D198
4"	3/16"	**D199**	D200	**D201**	D202
4"	1/4"	**D203**	**D204**	**D205**	D206
4 1/8"	1/4"	D218			
4 1/4"	1/8"	**D225**	D226	D227	D228
4 1/4"	1/4"	**D233**		D235	
4 1/2"	1/8"	**D240**	**D241**	D242	**D242D**
4 1/2"	3/16"	**D243**	**D244**	**D245**	
4 1/2"	1/4"	**D246**	**D247**	**D248**	D248D
4 11/16"	1/4"		D264		
5"	1/8"	**D285**	D286	D287	D288
5"	1/4"	**D293**	D294	**D295**	D296
5 1/8"	1/8"	D300	D301	D302	D303
5 1/8"	1/4"	**D308**	D309	D310	
6"	1/4"	**D327-1**	D328-1	D329-1	
6 1/8"	1/8"	**D330**	**D331**	D332	
6 1/8"	1/4"	**D338**	D339		
6 5/8"	3/16"	**D345**	**D346**	D347	
7"	1/8"	**D360**	**D361**	D362	
7"	1/4"	**D368**	**D369**	D370	D371
8"	1/8"	**D400**	D401	D402	
8"	1/4"	**D406**	D407	D408	
9"	1/4"	**D436**	D437		
10"	1/8"	D450	D451	D452	
10"	1/4"	D456	D457		
12"	1/8"	**D470**	D471	D472	
12"	1/4"	**D476**	D477		

NUMBERS IN BOLD TYPE are typically in stock. Other items may not be available for immediate shipment or are made-to-order - requiring a minimum quantity and a longer lead time. Visit shop.wagnercompanies.com for availability.



Post Cap - Pressed

Pressed, except as noted. Pressed ***Caps*** have radius corners. When used with Aluminum architectural ***Tubing,*** you will need to relieve corners to drive on ***Cap.***

Tube Size	STEEL	PRE - GALV. STEEL	ZINC PLATED STEEL	ALUMINUM	STAINLESS
3/4" × 3/4"	**5174**			5175	5176
1" × 1"	**5150**			5152	5154
1 1/4" × 1 1/4"	**5162**			5163	**5164**
1 1/2" × 1 1/2"	**5156**			5158	**5160**
2" × 2"	**5100**			**5101**	**5103**
2 1/2" × 2 1/2"	**5104**	**G5104***		**5105**	**5111**
3" × 3"	**5106**	G5106*		**5107**	**5109**
3 1/2" × 3 1/2"	**5112**			5113	**5115**
4" × 4"	**5120**	G5120*	**PL5120**	**5121**	**5123**
3/4" × 1 1/2"	5170				
1" × 2"	**5165**			**5166**	5167
3" × 4"	**5124**				
3" × 6"	5132				
4" × 6"	**5136**				
5" × 5"	**5147**			5147A	
6" × 6"	**5149**			5149A	

*Manufactured from pre-galvanized sheet - 18GA

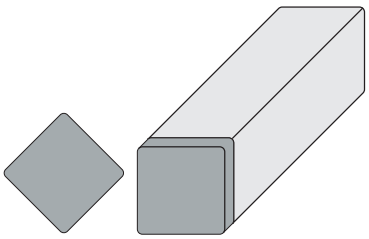

Flush Square Tubing Weld-On Cap

Contact **Wagner** regarding availability in Stainless Steel.

Tube Size	Thickness	STEEL	ALUMINUM
1" × 1"	1/8"	**3206-1**	**3206-1A**
1 1/4" × 1 1/4"	1/8"	**3207-1**	**3207-1A**
1 1/2" × 1 1/2"	1/8"	**3220-D**	**3220-DA**
2" × 2"	1/8"	**3221-D**	**3221-DA**

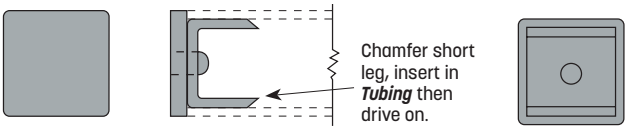

Flush Square Tubing Drive-On Cap

Tube Size	.073"/.083" WALL STEEL	.120" WALL STEEL	.120" WALL GALV. STEEL	.188" WALL STEEL	.125" WALL ALUMINUM
1" × 1"	**3206**	**3206-11**			**3206-A**
1 1/4" × 1 1/4"	**3207**	**3207-11**			3207-A
1 1/2" × 1 1/2"	**3204**	**3204-11**	G3204-11		**3204-A**
2" × 2"	**3202**	**3202-11**		**3202-188**	**3202-A**

Cast Post Cap

Cast ***Caps*** have radiused outside corners and round inside corners.

ALUMINUM	Satin Finish
BRONZE	Satin Finish
CAST IRON	As Cast

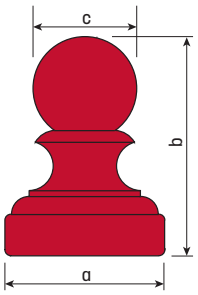



BC4040

Ball Cap

Slips over square ***Post*** - size as noted.

a	b	c	CAST IRON	To Fit
1 3/8"	2 1/4"	1 1/8"	**BC1010**	1" × 1"
2 3/8"	3 3/4"	1 3/4"	**BC2020**	2" × 2"
3 1/2"	4 1/2"	2"	**BC3030**	3" × 3"
4 1/2"	5 1/2"	2 3/4"	**BC4040**	4" × 4"



PC12050

Rectangular - Cast Iron

Round Inside Corners.

Tube Size	CAST IRON
2" × 5"	**PC12050**
3" × 5"	**PC13050**
4" × 6"	**PC14060**



PC14040



PC23030



PC52020

Square - Cast

Round Inside Corners.

Tube Size	CAST IRON	ALUMINUM	BRONZE
1" × 1"	**PC11010**		
1 1/2" × 1 1/2"	**PC11515**		
2" × 2"	**PC12020**		PC52020
2 1/2" × 2 1/2"	**PC12525**		
3" × 3"	**PC13030**	**PC23030**	
4" × 4"	**PC14040**		

NUMBERS IN BOLD TYPE are typically in stock. Other items may not be available for immediate shipment or are made-to-order - requiring a minimum quantity and a longer lead time. Visit shop.wagnercompanies.com for availability.

BUILDING MOUNTED LIGHT

BARN LIGHT ELECTRIC – ‘AERO SHALLOW BOWL GOOSENECK LIGHT’
FINISH: BLACK
LIGHT SOURCE: 100-WATT LAMP (2700K)



6

REV 08.08.19

AERO SHALLOW BOWL GOOSENECK LIGHT

BARN LIGHT QUICK SHIP COLLECTION

Max Weight: 10.0 lbs

PROJECT NAME 278-282 Main St.

PROJECT TYPE

SPS-0333

BLE - QS - G - SBA12 (A) - 100 (B) - G26 (C) - NA (D)

Order Example: BLE - QS - G - SBA16 - 975 - G1 - NA

A - SHADE SIZE		B - FINISHES		C - GOOSENECK ARMS	D - WIRE CAGE	
SBA12	12″ Aero Shade	*POWDER COAT FINISHES[1]:*		*GOOSENECK OPTIONS:*	**NA**	None/No Wire Cage
SBA16	16″ Aero Shade	**100**	Black	**G1**	**WC**	Wire Cage[2]
		200	White	**G15**		
		300	Dark Green	**G22**		
		975	Galvanized	**G26**		

IMPORTANT: *(1) All Powder Coat finished shades, Galvanized excluded, feature a white interior (2) If selected, wire cage finish will match selection in Section B*

DIMENSIONAL DRAWING

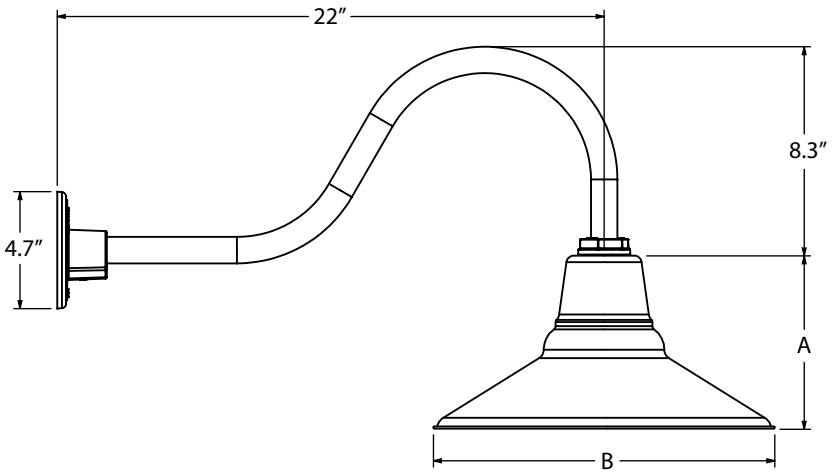

SHOWN WITH:
12" SHADE & G22 GOOSENECK ARM

SHADE CODE	HEIGHT (A)	DIAMETER (B)
SBA12	6.25″	12″
SBA16	7.75″	16″

LIGHT SOURCE

All published luminaire photometric testing performed to IESNA LM-79-08 standards by a NVLAP accredited laboratory. Data is considered to be representative of the configurations shown, within the tolerances allowed by Lighting Facts. To obtain an IES file specific to your project, please contact the factory.

OPTION	WATTAGE	LUMENS *Avg. value, actual value dependent on bulb used	CRI	VOLTAGE	DIMMING
INCANDESCENT (MED E26)					
E26	200W Max	*3000	*100	120 VAC	Bulb Dependant

QUICK SHIP COLLECTION

POWDER COAT FINISHES

To ensure every space receives its ideal look, Quick Ship Lights are available with some of our most popular finish options. 200-White and 100-Black coordinate with nearly every design sensibility, while 300-Dark Green offers a classic touch of color. For an industrial-inspired style, 975-Galvanized gives the fixture an authentic rugged character.

With the exception of 975-Galvanized, Quick Ship Shades feature a white interior. All powder coat finishes are applied entirely by hand in our Florida-based manufacturing facility, indicative of our commitment to quality.



100 BLACK

200 WHITE



300 DARK GREEN



975 GALVANIZED

MOUNTING OPTIONS: GOOSENECK LIGHTS

With iconic barn style, these gooseneck arms position the shade away from the mounting surface and protect the wiring in exterior and high-traffic installations.

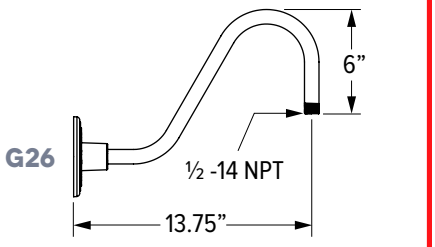

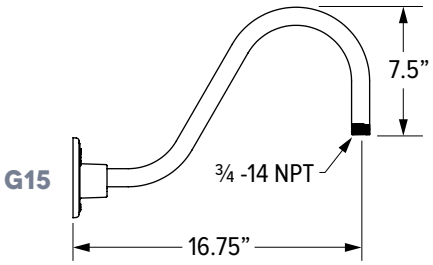

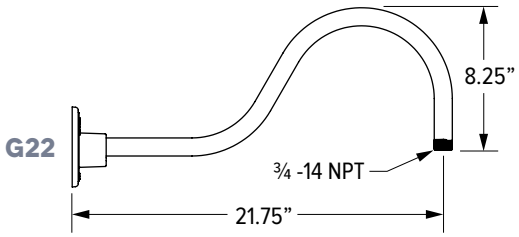

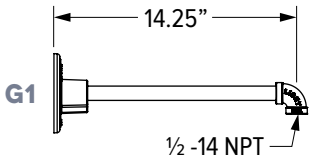

Date: _____ Customer: _____

Project: _____

Type: _____ Qty: _____

selux

Discera 4
Gen5



Order Code: DSC4L - ____ - S1 - ____ - ____ - 3000K - ____ - BK - 120 ____

Pole Order Code: ____ - ____ - ____ - ____ * See pages 6 and 7

DSC4L	Series	**DSC4L** Discera 4 Gen5							
____	Optics	**R1** Type I	**R2** Type II	**R3** Type III	**R3W** (Wide) Type III	**R4** Type IV	**R5R** (Round) Type V	**DG** Diffuse Flat Glass	
S1	Mounting	**S1** Single Short Arm Mount	**S2** Double Short Arm (180° Mount	**L1** Single Long Arm Mount	**L2** Double Long Arm Mount (180°)	**SW** Short Arm Wall Mount	**LW** Long Arm Wall Mount	**LG1** Single Long Arm Mount with Gusset	**LG2** Double Long Arm Mount with Gusset (180°)	**LGW** Long Arm Wall Mount with Gusset
____	Comfort Light Engine (DG)	**MP350** nominal 33W/2965lm	**MP530** nominal 48W/4443lm	**MP700** nominal 61W/5613lm	**MP900** nominal 79W/6951lm					*Based on 3000K CCT
____	Technical Light Engine (R1-R5R)	**5G350** nominal 32W/3,357lm	**5G530** nominal 47W/4,875lm	**5G700** nominal 62W/6,325lm	**5G900** nominal 78W/7,548lm					*Based on R1 optics and 3000K CCT
3000K	CCT	**27**[1] 2700K	**30**[1] 3000K	**40** 4000K						[1] 2700K and 3000K IDA Approved *For Amber and other CCTs please consult factory
____	Power Cord Length	**12** 12'	**15** 15'	**18** 18'	**20** 20'	**25** 25'	**XX**[2] XX'			[2] Add length of arm and height of pole to determine power cord length.
BK	Finish	**WH** White	**BL** Semi-Matte Black	**BK** Black	**BZ** Bronze	**SV** Silver	**SP** Specify Premium Color			
120	Voltage	**UNV**[3,4] 120-277V	**120** 120V	**240** 240V	**277** 277V	**347**[3,4] 347V	**480**[3,4] 480V			[3] Not available with HLXX option [4] Step down transformer provided. 5G900 and MP900 not available at 480V.
____	Options	**DM**[6] Dimming (0-10V)	**HL30**[5,6] Hi-Lo Switching Low Output 30%	**HL50**[5,6] Hi-Lo Switching Low Output 50%	**HS**[8] House Side Shield (180°)	**TLR**[6] 7-pin NEMA socket	**TLRP** Twist Lock Photocell 3-Pin with Photocell	**TLRLL**[6] Twist Lock Receptacle 7-Pin with Lutron Limelight Sensor		[5] 120V, 240V, 277V only [6] DM, HLXX, or TLR only. Cannot be combined. [7] Only available with 120/230/240/277V. Consult factory for 208/347/480V [8] Type I, II, III, and IV only
		BS Bird Spikes (consult factory)	**MS**[7] **Motion Sensor** (Meets Title 24 Requirements) See page 7 for order code							

IP65 IK09

DSC4L

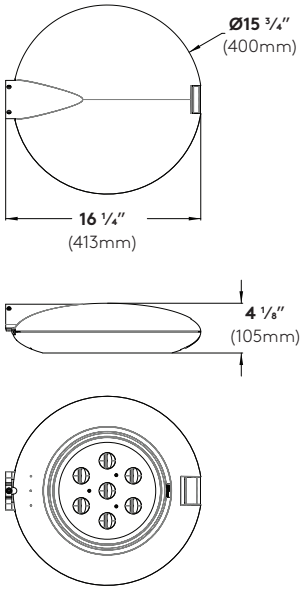

EPA = 0.43ft² (0.04m²)
Weight = 16 lbs. (7.3kg)

(Shown with R1)

Specifications

Fixture Housing - Made from high pressure die cast, low copper aluminum alloy.

Gasketing - Continuous silicone gasket provides weatherproofing, dust and insect control at all luminaire connections.

LED Array - High flux LEDs mounted to PC boards and attached to aluminum heat sink for maximum LED\performance and life. CCT tolerance 3-step binning for 2700K, 3000K, and 4000K. CRI minimum 80. Complete light engine can be removed easily for future upgrade.

LED Optics - Technical Optics (R1, R2, R3, R3W, R4, and R5R) use Selux signature light pattern acrylic lens holder to secure proprietary silicone optics. Internal micro house side shield available for distributions types I, II, III & IV. Comfort Optics (DG) use mid-power LEDs and highly diffuse dish for uniformity and glare control.

LED Driver - LEDs are driven by RoHS compliant constant current programmable LED driver. Driver includes 0-10V dimming to 10%, meets the requirements of IP65. Driver assembly located inside the head.

Glass Lens - Tempered glass lens protects and seals optical chamber to IP65.

Toolless Latch - Toolless stainless steel latch for easy access to light engine.

Access Door - Lower casting features a stainless steel hinge that attaches to upper casting on mounting arm side. Other side is secured with toolless latch for ease of maintenance.

Surge Protection - Designed to protect luminaire from electrical surge (20kA).

Exterior Luminaire Finish -
Selux utilizes a high quality Polyester Powder Coating. All Selux luminaires and poles are finished in our Tiger Drylac certified facility and undergo a five stage intensive pretreatment process where product is thoroughly cleaned, phosphated and sealed. Selux powder coated products provide excellent salt and humidity resistance as well as ultra violet resistance for color retention. All products are tested in accordance with test specifications for coatings from ASTM and PCI.

Standard exterior colors are White (WH), Black (BK), Semi-Matte Black (BL), Bronze (BZ), and Silver (SV). Selux premium colors (SP) are available, please specify from your Selux color selection guide.

5 Year Limited LED Luminaire Warranty - Selux offers a 5 Year Limited Warranty to the original purchaser that the Selux LED luminaire shall be free from defects in material and workmanship for up to five (5) years from date of shipment. This limited warranty covers the fixture, LED driver, and LED light engine when installed and operated according to Selux instructions. Fixture suitable for ambient temperatures between -40°C (-40°F) and 40°C (104°F). For details and exclusions, see "Selux Terms and Condition of Sale."

Listings and Ratings: Luminaire and LEDs tested to IP65, IK09 and IESNA LM-79-08 standards. LEDs tested to LM-80 standards. LEDs tested at 25°C ambient temperature.

Visit selux.us for our LED End of Life recycling policy.

For Buy American compliance on poles, please consult the factory.

Selux Corporation © 2021, T 845-834-1400, 800-735-8927, F 845-834-1401, www.selux.us
In a continuing effort to offer the best product possible, we reserve the right to change, without notice, specifications or materials that in our opinion will not alter the function of the product. Specification sheets found at www.selux.us are the most recent versions and supercede all other printed or electronic versions.

Mounting

SW Short Arm Wall
EPA = 0.39ft² (0.04m²)
Weight = 23 lbs. (10kg)

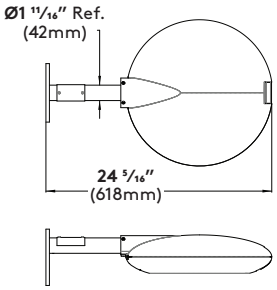

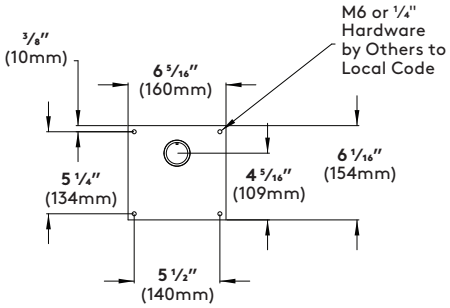

S1 Single Short Arm
EPA = 0.47ft² (0.05m²)
Weight = 23 lbs. (10kg)



S2 Double Short Arm
EPA = 1.05ft² (0.10m²)
Weight = 46 lbs. (21kg)



Selux Corporation © 2021, T 845-834-1400, 800-735-8927, F 845-834-1401, www.selux.us
In a continuing effort to offer the best product possible, we reserve the right to change, without notice, specifications or materials that in our opinion will not alter the function of the product. Specification sheets found at www.selux.us are the most recent versions and supercede all other printed or electronic versions.

Pole Information

Refer to pole specification sheets for construction details, anchorage information and additional options.

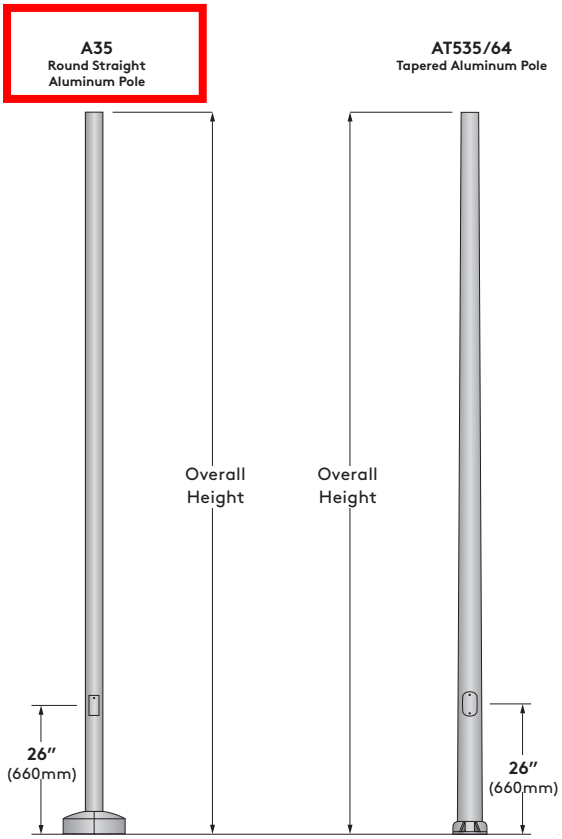

Optional Base Covers for Poles

Die cast aluminum, one or two-piece field installable base covers.

BC5 Standard Base Cover (A35)
Die cast aluminum, two-piece field installable base cover.

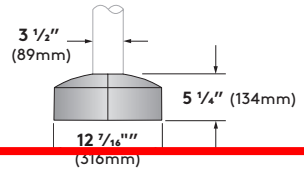

BC9 Optional Base Cover (AT64)
Die cast aluminum, two-piece field installable base cover.

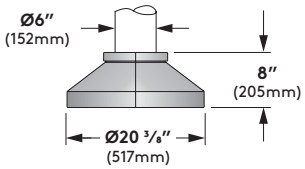

BC3 Optional Base Cover (AT535)
Die cast aluminum, two-piece field installable base cover.

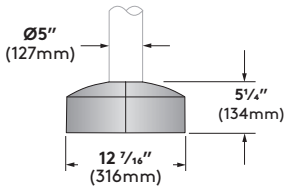

Pole Data Chart

Pole Series	Bolt Circle	EPA Information (ft2)											Pole Height	Finish	Options
		85 mph	90 mph	100 mph	110 mph	120 mph	130 mph	140 mph	150 mph	160 mph	170 mph	180 mph			
A35 3 ½" Round Straight Aluminum Pole	7-¾"	7.4	6.4	4.9	3.8	2.9	2.2	1.8	1.5	1.2	1.0	0.9	**10** 10ft	**WH** White **BK** Black **BL** Semi-Matte Black **BZ** Bronze **SV** Silver **SP** Specify Pre-mium Color	**BC3** Decorative Cast Aluminum Base Cover (AT535 poles only) **BC5** Decorative Cast Aluminum Base Cover (A35 pole only) **BC9** Decorative Cast Aluminum Base Cover(AT64 poles only) **REC** GFCI Receptacle with weatherproof cover (120V only) **REC2** GFCI Receptacle with padlockable in-use cover (120V only) **REC3** USB & Duplex Receptacle with weatherproof cover **REC4** USB & Duplex Receptacle with weatherproof padlockable in-use cover **MS*** Motion Sensor with Optional Photocell (Meets Title 24 Requirements) **T35** 3 ½" Tenon (Required for AT64 poles for arm mounting) * See page 7 to specify motion sensor details
A35 3½" Round Straight Aluminum Pole	7-¾"	5.6	4.8	3.5	2.6	1.8	1.3	0.9	0.7	0.6	-	-	**12** 12ft		
AT535 5" to 3 ½" Round Tapered Aluminum Pole	8-⅝"	15.2	13.4	10.5	8.4	6.9	5.8	4.9	4.2	3.6	3.2	2.8			
A35 3-½" Round Straight Aluminum Pole	7-¾"	4.2	3.5	2.4	1.6	1.0	0.5	-	-	-	-	-	**14** 14ft		
AT535 5" to 3 ½" Round Tapered Aluminum Pole	8-⅝"	12.8	11.2	8.7	6.9	5.5	4.6	3.8	3.3	2.8	2.4	2.1			
A35 3 ½" Round Straight Aluminum Pole	7-¾"	2.7	2.1	1.2	0.6	-	-	-	-	-	-	-	**16** 16ft		
AT535 5" to 3 ½" Round Tapered Aluminum Pole	8-⅝"	10.5	9.1	6.9	5.4	4.3	3.4	2.9	2.4	2.0	1.7	1.5			
AT535 5" to 3 ½" Round Tapered Aluminum Pole	8-⅝"	10.7	9.2	7.0	5.4	4.2	3.4	2.8	2.3	2.0	1.7	1.4	**18** 18ft		
AT64 6" to 4" Round Tapered Aluminum Pole	9-½"	13.6	11.9	9.2	7.3	6.0	4.9	4.2	3.5	3.0	2.6	2.2			
AT64 6" to 4" Round Tapered Aluminum Pole	9-½"	11.4	9.9	7.5	5.9	4.7	3.9	3.2	2.7	2.3	1.9	1.6	**20** 20ft		

Selux Corporation © 2021, T 845-834-1400, 800-735-8927, F 845-834-1401, www.selux.us
In a continuing effort to offer the best product possible, we reserve the right to change, without notice, specifications or materials that in our opinion will not alter the function of the product. Specification sheets found at www.selux.us are the most recent versions and supercede all other printed or electronic versions.

Wiring Diagrams

Standard Wiring (120V-277V)
**When dimming is not required, cap dimming wires

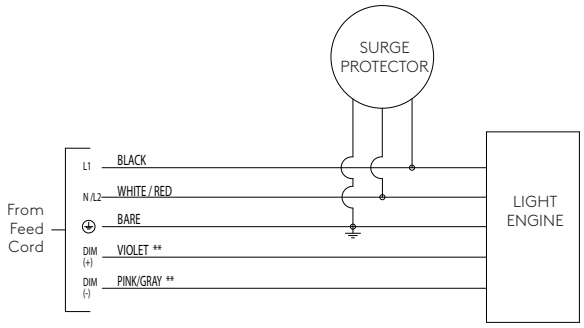

Standard Wiring (347V-480V with Step-Down Transformer)
**When dimming is not required, cap dimming wires

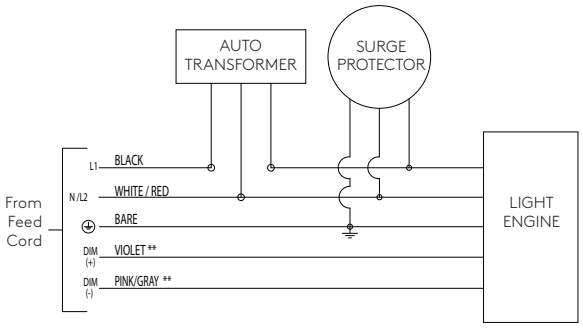

Hi-Lo Switching Option (HL) Wiring HL30 and HL50 Only
120V, 240V, 277V. When blue is energized, light output will be at "Lo" level. Specify low-level by using one of the 2 levels listed below (i.e. HL30 or HL50). For other combinations, consult factory.

HL30=low output 30%
HL50= low output 50%

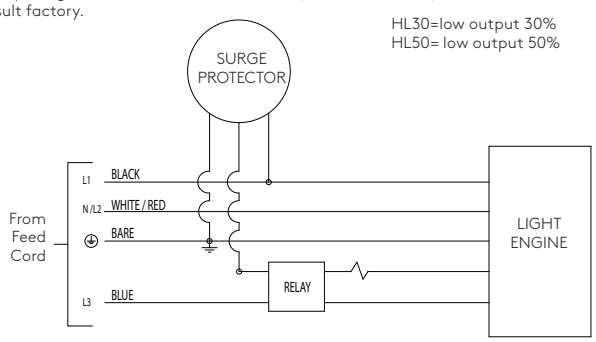

Photocell Option (TLRP) Wiring
**When dimming is not required, cap dimming wires

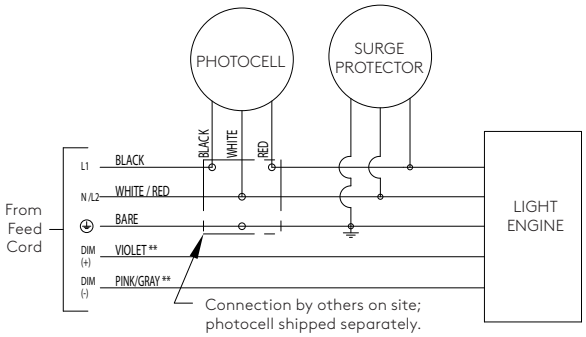

7-Pin Twist Lock Receptacle (TLR) Wiring

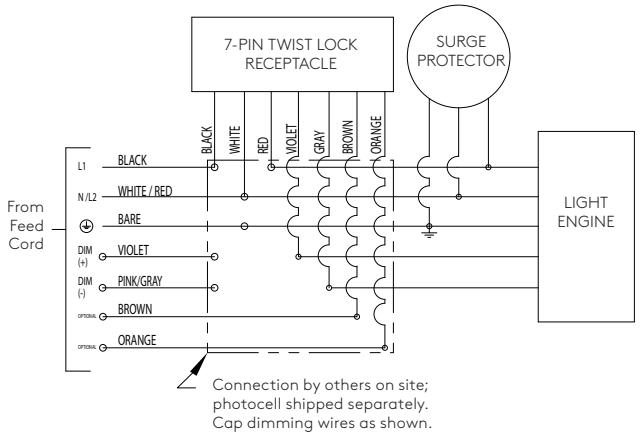

Motion Sensor Option (MS) Wiring (120V-277V)

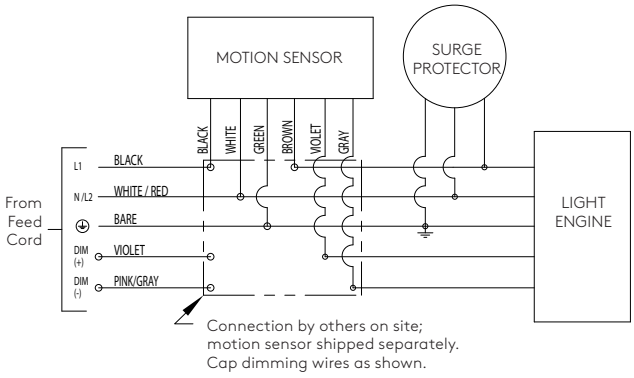

Wire Designation Table		
Source Voltage (VAC)	**Wire Color**	**Wire Designation**
120V, 277V, or 347V	Black	L1
	White	Neutral
208V, 240V, or 480V	Black	L1
	Red	L2
UNV (120V-277V)	Black	L1
	White	Neutral (120V/227V or 208V/240V)

Selux Corporation © 2021, T 845-834-1400, 800-735-8927, F 845-834-1401, www.selux.us
In a continuing effort to offer the best product possible, we reserve the right to change, without notice, specifications or materials that in our opinion will not alter the function of the product. Specification sheets found at www.selux.us are the most recent versions and supercede all other printed or electronic versions.

Optional Accessories

TLR and TLRP (7-pin twist-lock receptacle and twist-lock photocell)
Note: Photocell is available for all arm mounting configurations except wall mount (SW and LW)

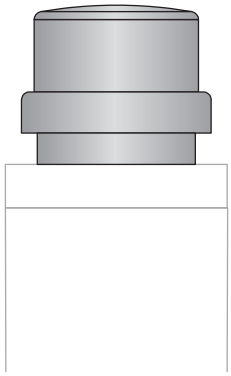

REC and REC3

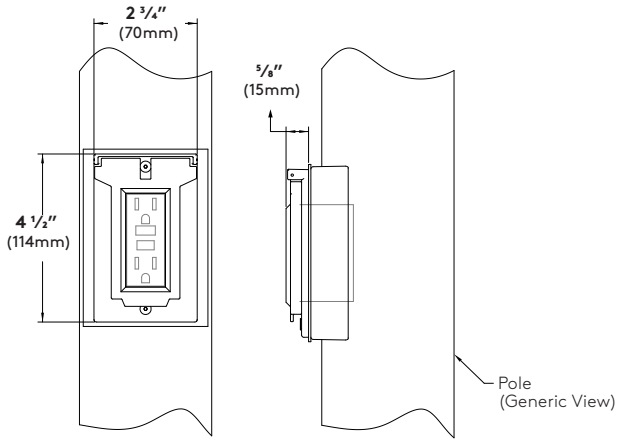

Cover shown in the closed position

REC2 and REC4

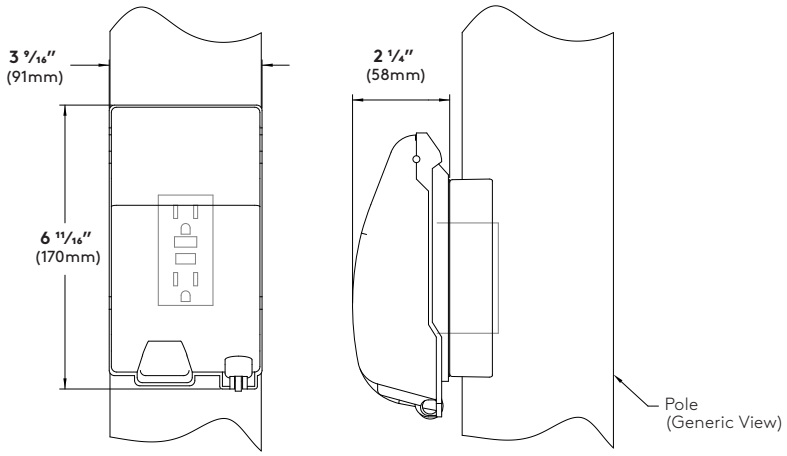

Cover shown in the closed position

GFCI Receptacle (REC) - 120V 15A GFCI duplex receptacle with weatherproof, self-closing cover; located 36" (915mm) o.c. from base of pole, in-line with hand hole. Receptacle is intended only for portable tools or other portable equipment to be connected to outlet only when attended by operating personnel (120V only).

USB & Duplex Receptacle (REC3) (not shown) - 120V 20A duplex receptacle with USB combination ports. (1) type A and (1) type C high power 5A, 5V USB outlets. With weatherproof, self-closing cover; located 36" (915mm) o.c. from base of pole, in-line with hand hole. Receptacle is intended only for portable tools or other portable equipment to be connected to outlet only when attended by operating personnel.

REC3 does not incorporate GFCI (Ground Fault Circuit Interrupter) protection, and shall be powered by a GFCI protected branch circuit (by others).

GFCI Receptacle (REC2) - 120V 15A GFCI duplex receptacle with weatherproof, self-closing, padlockable in-use cover; located 36" (915mm) o.c. from base of pole, in-line with hand hole. Receptacle is intended only for portable tools or other portable equipment to be connected to outlet only when attended by operating personnel (120V only).

USB & Duplex Receptacle (REC4) (not shown)- 120V 20A duplex receptacle with USB combination ports. (1) type A and (1) type C high power 5A, 5V USB outlets. With weatherproof, self-closing padlockable in-use cover; located 36" (915mm) o.c. from base of pole, in-line with hand hole. Receptacle is intended only for portable tools or other portable equipment to be connected to outlet only when attended by operating personnel.

REC4 does not incorporate GFCI (Ground Fault Circuit Interrupter) protection, and shall be powered by a GFCI protected branch circuit (by others).

Selux Corporation © 2021, T 845-834-1400, 800-735-8927, F 845-834-1401, www.selux.us
In a continuing effort to offer the best product possible, we reserve the right to change, without notice, specifications or materials that in our opinion will not alter the function of the product. Specification sheets found at www.selux.us are the most recent versions and supercede all other printed or electronic versions.

Photometry



R1 - Gen5 Distribution Type I/II

Light Engine	Lumens	CCT	Input Watts	lm/W
5G350	3,357	3000K	32	105
5G530	4,875	3000K	47	104
5G700	6,325	3000K	62	102
5G900	7,548	3000K	78	97



R2 - Gen5 Distribution Type II

Light Engine	Lumens	CCT	Input Watts	lm/W
5G350	3,355	3000K	32	105
5G530	4,854	3000K	47	103
5G700	6,321	3000K	62	102
5G900	7,543	3000K	78	97



R3 - Gen5 Distribution Type III

Light Engine	Lumens	CCT	Input Watts	lm/W
5G350	3,533	3000K	32	110
5G530	4,875	3000K	47	104
5G700	6,657	3000K	62	107
5G900	7,943	3000K	78	102



R3W - Gen5 Distribution Type III (Wide)

Light Engine	Lumens	CCT	Input Watts	lm/W
5G350	3,409	3000K	32	107
5G530	4,932	3000K	47	105
5G700	6,423	3000K	62	104
5G900	7,664	3000K	78	98



R4 - Gen5 Distribution Type III/IV

Light Engine	Lumens	CCT	Input Watts	lm/W
5G350	3,342	3000K	32	104
5G530	4,835	3000K	47	103
5G700	6,297	3000K	62	102
5G900	7,513	3000K	78	96



R5R - Gen5 Distribution Type V (Round)

Light Engine	Lumens	CCT	Input Watts	lm/W
5G350	3,624	3000K	32	113
5G530	5,243	3000K	47	112
5G700	6,297	3000K	62	102
5G900	7,513	3000K	78	96



DG - Diffuse Glass Distribution Type V (Round)

Light Engine	Lumens	CCT	Input Watts	lm/W
MP350	3,399	3000K	33	103
MP530	4,944	3000K	48	103
MP700	6,283	3000K	61	103
MP900	7,943	3000K	77	103

Selux Corporation © 2021, T 845-834-1400, 800-735-8927, F 845-834-1401, www.selux.us
In a continuing effort to offer the best product possible, we reserve the right to change, without notice, specifications or materials that in our opinion will not alter the function of the product. Specification sheets found at www.selux.us are the most recent versions and supercede all other printed or electronic versions.

Photometry

CCT Multiplier	
2700K	0.962
3000K	1.000
4000K	1.063

TM-21 Lifetime Calculation					
Light Engine[2]	Ambient Temp (°C)	Lumen Maintenance (% at hours)			Reported L_{90}[1]
		25K	50K	60K	
5G350	25°C	99.8%	99.8%	99.8%	L_{90}(12K) > 70,000 hours
	40°C	99.8%	99.8%	99.8%	L_{90}(12K) > 70,000 hours
5G530	25°C	99.8%	99.8%	99.8%	L_{90}(12K) > 70,000 hours
	40°C	99.1%	98.5%	98.0%	L_{90}(12K) > 73,000 hours
5G700	25°C	99.8%	99.8%	99.8%	L_{90}(12K) > 70,000 hours
	40°C	99.1%	98.5%	98.0%	L_{90}(12K) > 73,000 hours
5G900	25°C	99.1%	98.5%	98.0%	L_{90}(12K) > 73,000 hours
	40°C	96.6%	95.0%	93.8%	L_{90}(12K) > 73,000 hours

[1] Calculated in accordance with IESNA TM-21-11, projected values are within six times (6x) the IESNA LM-80-08 test duration
[2] Thermal measurements based on Order Code: DSC4L-R4-xx-5Gxxx-30-xx-SV-xx-UNV

TM-21 Lifetime Calculation						
Light Engine[2]	Ambient Temp (°C)	Lumen Maintenance (% at hours)				Reported L_{70}[1]
		25K	50K	75K	90K	
MP350	25°C	97.4%	94.5%	91.8%	90.2%	L_{70}(15K) > 90,000 hours
	40°C	96.0%	92.2%	88.5%	86.4%	L_{70}(15K) > 90,000 hours
MP530	25°C	96.3%	92.8%	89.4%	87.5%	L_{70}(15K) > 90,000 hours
	40°C	94.9%	90.1%	85.5%	82.9%	L_{70}(15K) > 90,000 hours
MP700	25°C	95.2%	90.8%	86.5%	84.0%	L_{70}(15K) > 90,000 hours
	40°C	92.7%	85.3%	78.6%	74.8%	L_{70}(15K) > 90,000 hours
MP900	25°C	93.1%	86.1%	79.6%	76.0%	L_{70}(15K) > 90,000 hours
	40°C	83.1%	68.6%	56.7%	50.5%	L_{70}(15K) > 47,000 hours

[1] Calculated in accordance with IESNA TM-21-11, projected values are within six times (6x) the IESNA LM-80-08 test duration
[2] Thermal measurements based on Order Code: DSC4L-DG-X-MPxxx-30-XX-BL-UNV

Selux Corporation © 2021, T 845-834-1400, 800-735-8927, F 845-834-1401, www.selux.us
In a continuing effort to offer the best product possible, we reserve the right to change, without notice, specifications or materials that in our opinion will not alter the function of the product. Specification sheets found at www.selux.us are the most recent versions and supercede all other printed or electronic versions.

SONOMA
EB3036

BOLLARDS

PROJECT





EB3036-BK
Black



EB3036-WH
White

DESCRIPTION

Designed to emulate rectilinear architectural forms the Sonoma exterior bollard radiates light downwards through the four openings in the structure. The gaps serve to elevate the die-cast aluminum square housing higher while providing ample space to radiate the LED luminance. Available in two heights and a curated collection of finishes for a cultivated exterior environment.

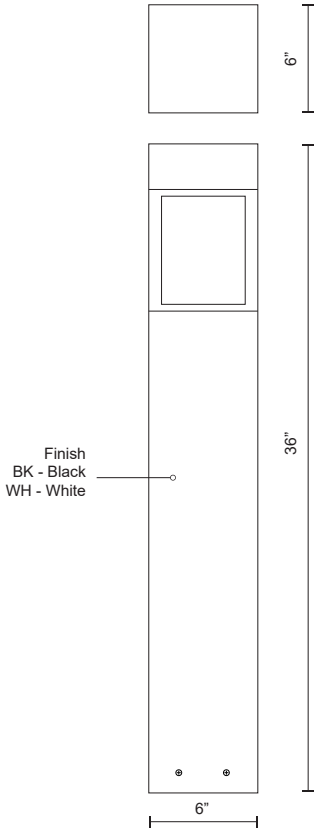

SPECIFICATION DETAILS

* For custom options, consult factory for details.

Fixture Dimensions	L6" x W6" x H36"
Light Source	LED
Wattage	12W
Total Lumens	1000lm
Delivered Lumens	BK-562lm*; WH-843lm*;
Voltage	120V
Color Temperature	3000K
CRI (Ra)	>90
Optional Color Temps	2700K - 5000K Available, Minimum Order Quantities Apply
LED Rated Life	50,000 hours
Dimming	100% - 10%, ELV Dimmer (Not Included)
Diffuser Details	Clear Glass Diffuser
Location	Wet
Warranty	5 Years

KUZCO

19054 28TH AVENUE
SURREY - BC V3Z 6M3
CANADA

WWW.KUZCOLIGHTING.COM

COMMENT

Intertek

1300 Industrial Road, Unit #19
San Carlos, CA 94070
FREE CALL 1-866-695-5862 US & Canada
info@lumascape.com

LUMASCAPE USA INC.

LS782LED Astelia

At Grade

humantouch™ microantileach™

CADdetails d5 Dimmable IP65 Intertek

The Astelia is an excellent option for LED landscape lighting, featuring aim and tilt adjustability, a choice of finishes and long service life. The Astelia features new Lumascape d5 driver technology as a standard inclusion, providing a high level of control: When high output is required, it can be deployed in its full output, 6 W configuration; If a lower level of light is required, it can be set as low as 0.6 W, (either by the factory or in the field).



LS782LED Astelia

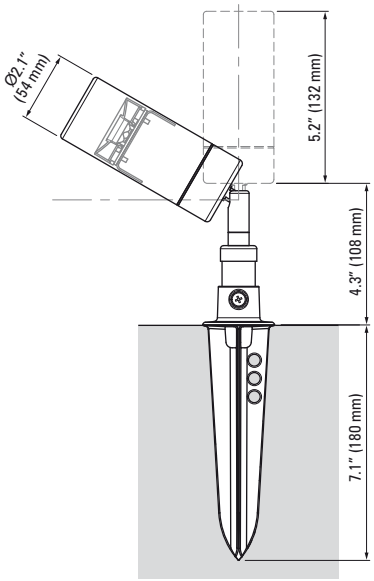

Specifications

Lamp Source	6 W LED ☐ White (4 300 K typical) Warm white (3 000 K typical) ■ Blue (470 nm)
Approved Use	Suitable for wet locations
Control Options	0-10 V (current sourcing) PWM On-site or factory-programmable brightness
IP Rating	IP65
Construction	Powder coated aluminum ■ Black ■ Silver Polished copper
Installation Type	Spike mount
Remote Transformers / Power Supplies *Order separately*	Refer to Technical Data section for application specific options
Ambient Operating Temperature	-4 °F to 104 °F (-20 °C to 40 °C)
Photometrics	Refer to www.lumascape.com

Any luminaire can become hot - take care with appropriate use and placement

LS782LED → [ ] → [ ] → 13-DIM → [ ]

LAMP

Description	Wattage	Color	Code
LED	6 W	White (4 300 K typical)	6W4
		Warm white (3 000 K typical)	6H6
		Blue (470 nm)	6B4

OPTICAL SYSTEM

Beam		Code
Narrow	14°	NR
Narrow Medium	25°	NM
Medium	30°	ME
Wide	40°	WD

INPUT VOLTAGE

Description	Code
0-10 V or PWM Dimmable Driver, 12-15 V, 60 Hz or 12-24 V DC	13-DIM[1]

[1] Requires appropriate transformer.

FINISH

Description	Material	Code
Black, powder coated	Aluminum	CB
Silver, powder coated	Aluminum	CS
Polished	Copper	CU

Dimmable Wiring Diagram Reference

Input Voltage	LED Color	Control Type	Wiring Diagram
13-DIM	Single Color	PWM	2,3,4

Photometrics

Photometric data is based on test results from a NIST traceable testing lab. IES data is available at www.lumascape.com.
Note: No depreciation factor is applied to the data shown.

LS782LED 4 300 K 25° Beam Angle

Power Input	7.1
Lumens	403
Efficacy	57 lm/W

Polar Candela Distribution

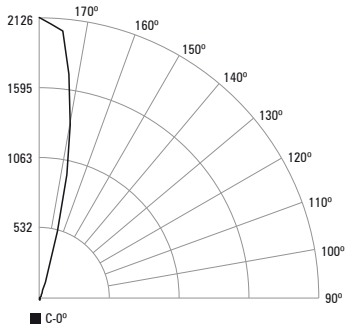

	C 0°	C 15°	C 30°	C 45°	C 60°	C 75°	C 90°
90°	0	0	0	0	0	0	0
100°	0	0	0	0	0	0	0
110°	0	0	0	0	0	0	0
120°	0	0	0	0	0	0	0
130°	3	1	1	2	1	4	2
140°	15	17	18	25	25	23	17
150°	36	39	39	39	40	39	39
160°	287	224	202	216	273	319	202
170°	1433	1446	1447	1425	1407	1392	1404
180°	2126	2126	2126	2126	2126	2126	2126

Illuminance at a Distance

ft	Center Beam fc	Beam Ø
5	85	2 ft
10	21.3	4 ft
15	9.4	7 ft
25	3.4	11 ft
30	2.4	13 ft
40	1.3	18 ft
50	0.9	22 ft

LS782LED 4 300 K 30° Beam Angle

Power Input	6.9
Lumens	365
Efficacy	53 lm/W

Polar Candela Distribution

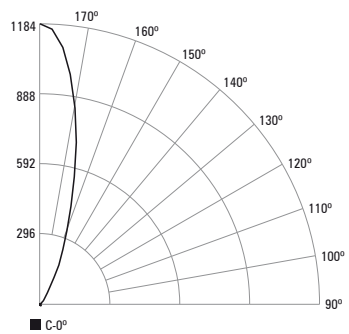

	C 0°	C 15°	C 30°	C 45°	C 60°	C 75°	C 90°
90°	0	0	0	0	0	0	0
100°	0	0	0	0	0	0	0
110°	0	0	0	0	0	0	0
120°	0	0	0	0	0	0	0
130°	3	3	3	3	3	3	4
140°	19	18	16	16	18	20	23
150°	81	89	96	94	88	87	89
160°	315	326	333	334	333	333	333
170°	821	834	841	841	841	839	850
180°	1184	1184	1184	1184	1184	1184	1184

Illuminance at a Distance

ft	Center Beam fc	Beam Ø
5	47.4	3 ft
10	11.8	5 ft
15	5.3	8 ft
25	1.9	13 ft
30	1.3	16 ft
40	0.7	21 ft
50	0.5	27 ft

LS782LED 4 300 K 40° Beam Angle

Power Input	7.5
Lumens	359
Efficacy	48 lm/W

Polar Candela Distribution

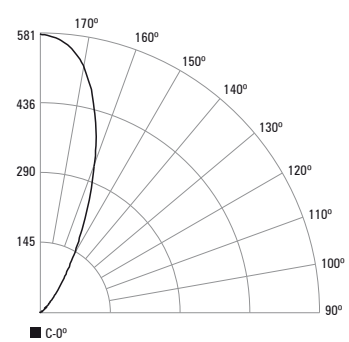

	C 0°	C 15°	C 30°	C 45°	C 60°	C 75°	C 90°
90°	0	0	0	0	0	0	0
100°	0	0	0	0	0	0	0
110°	0	0	0	0	0	0	0
120°	1	1	1	1	0	0	0
130°	16	15	13	12	12	13	14
140°	51	48	44	41	41	45	48
150°	147	140	129	121	119	123	127
160°	336	325	312	300	291	287	286
170°	523	517	512	506	501	498	497
180°	581	581	581	581	581	581	581

Illuminance at a Distance

ft	Center Beam fc	Beam Ø
5	23.2	4 ft
10	5.8	7 ft
15	2.6	11 ft
25	0.9	18 ft
30	0.6	22 ft
40	0.4	29 ft
50	0.2	36 ft

Diagram 2 - 0-10 V Dimming Via Current Sourcing Module, or Pulse Width Modulated Dimming (PWM) - Low Voltage LED Luminaire with d5 Driver on 24 V DC Circuit

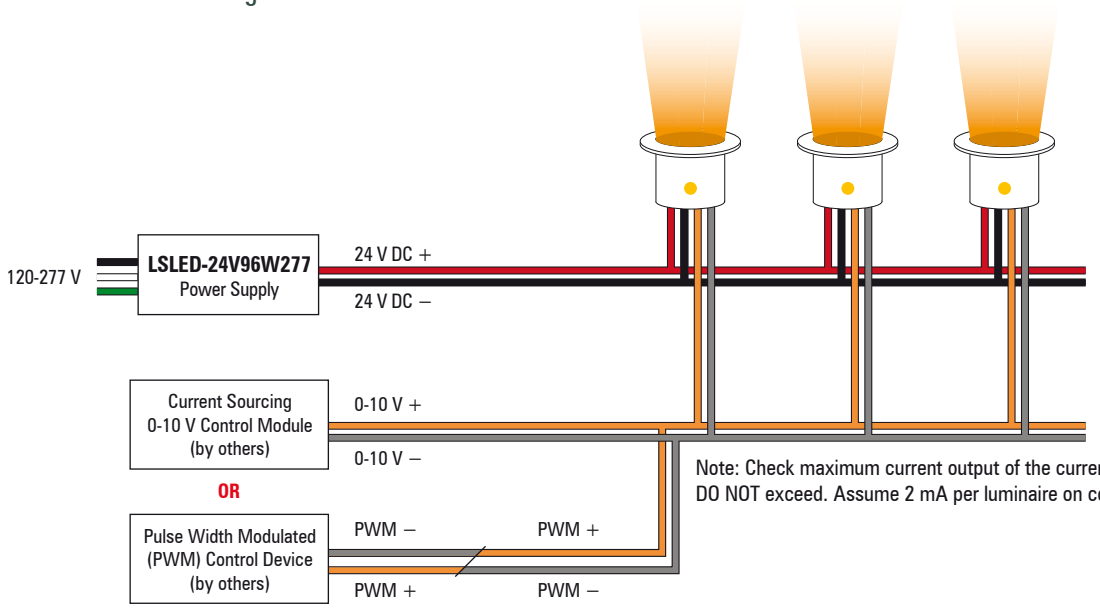

Note: Check maximum current output of the current sourcing module. DO NOT exceed. Assume 2 mA per luminaire on control circuit.

NOTE: Reversed dimming signal polarity connection at the PWM Control device is correct. Observe correct polarity connections in all other locations

Use compatibility table to determine maximum number of luminaires the power supply can support.

Diagram 3 - 0-10 V Dimming - Low Voltage LED Luminaire with d5 Driver on 12-15 V AC Circuit

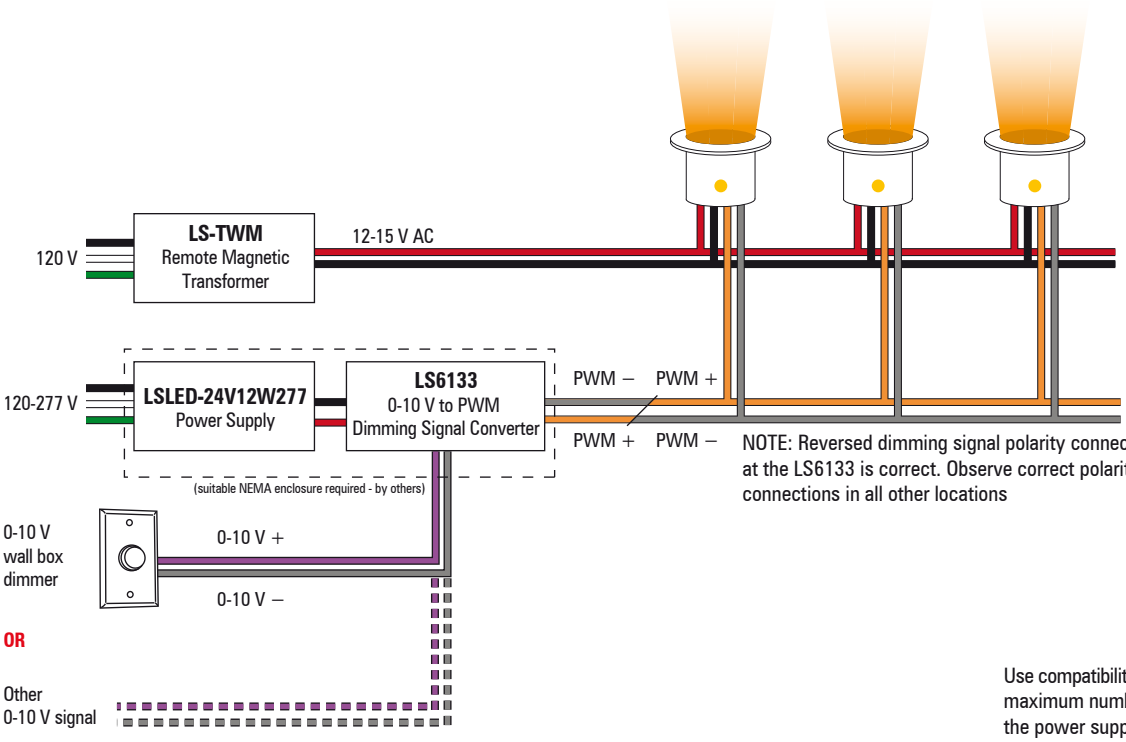

NOTE: Reversed dimming signal polarity connection at the LS6133 is correct. Observe correct polarity connections in all other locations

Use compatibility table to determine maximum number of luminaires the power supply can support.

NOTE: The above diagrams are intended to show electrical pathways between luminaires and ancillary devices. These diagrams are not intended to show type or color of cord/wire, wire gauge or approved use of the cord/wire supplied with luminaires.

Consult the luminaire-specific cutsheet or the factory for detailed specifications.

Transformers and Power Supplies for Low Voltage LED Luminaires

The following list of transformers and power supplies are for use with luminaires specifically described as being compatible with either 12 V AC (wirewound only) transformers or with 12-24 V DC power supplies. Compatibility will be noted in the ordering code of the luminaire concerned, and will typically be referenced by Voltage Code '13' or '13-DIM'. In the case of '13-DIM' additional components may be required. Refer to the applicable wiring diagram/s.

Compatibility with each transformer or power supply is indicated by the value mentioned, representing the maximum number of luminaires that may be powered from each transformer or power supply. Please note, this does not take into consideration voltage drop or ampacity limits of the branch circuit. For assistance, please contact factory.

	Wall Mounted Landscape Lighting Transformers			Wall Mounted Transformers				Class 2 Power Supply	Direct Burial Transformer
	LS-TWM-1-300	**LS-TWM-2-600**	**LS-TWM-3-900**	**LS-TWM-50**	**LS-TWM-100**	**LS-TWM-150**	**LS-TWM-250**	**LSLED-24V96W277**	**LS-TDB1-300**
Input Voltage	120 V, 60 Hz	120 V, 60 Hz	120 V, 60 Hz	120 V, 60 Hz	120 V, 60 Hz	120 V, 60 Hz	120 V, 60 Hz	120-277 V, 50/60 Hz	120 V, 60 Hz
Output Voltage	12/13/14/15 V 60 Hz	12/13/14/15 V 60 Hz	12/13/14/15 V 60 Hz	12 V, 60 Hz	12 V, 60 Hz	12 V, 60 Hz	12 V, 60 Hz	24 V DC	12.5 V, 60 Hz
Wattage	1 x 300 W circuit	2 x 300 W circuits	3 x 300 W circuits	50 W	100 W	150 W	250 W	96 W	300 W
LS782LED	23	46	69						23

Transformers for Landscape Lighting Applications

LS-TWM-1-300

Magnetic transformer - wall mounted

Input	120 V
Rating	300 W
Output	12/13/14/15 V
Output Circuits	1
Protection	Electrostatic shield, magnetic breaker
Approvals	UL, CUL
NEMA Rating	3R
Construction	Stainless steel
Dimensions	**H** 17.6" (447 mm) **W** 6.8" (173 mm) **D** 6.19" (157 mm)
Weight	27 lb (12.3 kg)

LS-TWM-2-600

Magnetic transformer - wall mounted

Input	120 V
Rating	600 W
Output	12/13/14/15 V
Output Circuits	2
Protection	Electrostatic shield, magnetic breaker
Approvals	UL, CUL
NEMA Rating	3R
Construction	Stainless steel
Dimensions	**H** 17.6" (447 mm) **W** 6.8" (173 mm) **D** 6.19" (157 mm)
Weight	29 lb (13.2 kg)

LS-TWM-3-900

Magnetic transformer - wall mounted

Input	120 V
Rating	900 W
Output	12/13/14/15 V
Output Circuits	3
Protection	Electrostatic shield, magnetic breaker
Approvals	UL, CUL
NEMA Rating	3R
Construction	Stainless steel
Dimensions	**H** 18.6" (472 mm) **W** 7.8" (198 mm) **D** 6.19" (157 mm)
Weight	34 lb (15.5 kg)

LS-TDB1-300

Magnetic transformer - direct burial

Input	120 V
Rating	300 W
Output	12.5 V
Output Circuits	1
Protection	Circuit breaker
Approvals	ETL (US and Canada)
NEMA Rating	12
Construction	Reinforced composite
Dimensions	**H** 9" (229 mm) **W** 9" (229 mm) **D** 7" (178 mm)
Weight	8 lb (3.6 kg)

Control Related Equipment

LS6133

0-10 V to PWM translator - NEMA enclosure required (by others)

Input	24 V DC
Rating	96 W max
Output	4 A max
Output Circuits	1
Approvals	UL, CUL Recognized, Class 2
IP Rating	IP66
Dimensions	**H** 5.2" (132 mm) **W** 1.3" (33 mm) **D** 1" (25 mm)
Weight	0.2 lb (0.1 kg)

LS67100

DMX to PWM translator - dry location only

Input	24 V DC
Rating	4 x 60 W max
Output	4 x 2.5 A max
Output Circuits	4
Approvals	UL, CUL
IP Rating	N/A
Dimensions	**H** 11.25" (286 mm) **W** 4.6" (117 mm) **D** 3.2 (82 mm)
Weight	0.5 lb (0.2 kg)

REV 08.08.19

AERO SHALLOW BOWL GOOSENECK LIGHT

BARN LIGHT QUICK SHIP COLLECTION

Max Weight: 10.0 lbs

PROJECT NAME _____

PROJECT TYPE _____

SPS-0333

BLE - QS - G - SBA12 (A) - 100 (B) - G22 (C) - NA (D)

Order Example: BLE - QS - G - SBA16 - 975 - G1 - NA

A - SHADE SIZE		B - FINISHES		C - GOOSENECK ARMS	D - WIRE CAGE	
SBA12	12″ Aero Shade	*POWDER COAT FINISHES[1]:*		*GOOSENECK OPTIONS:*	**NA**	None/No Wire Cage
SBA16	16″ Aero Shade	**100**	Black	**G1**	**WC**	Wire Cage[2]
		200	White	**G15**		
		300	Dark Green	**G22**		
		975	Galvanized	**G26**		

IMPORTANT: *(1) All Powder Coat finished shades, Galvanized excluded, feature a white interior (2) If selected, wire cage finish will match selection in Section B*

DIMENSIONAL DRAWING

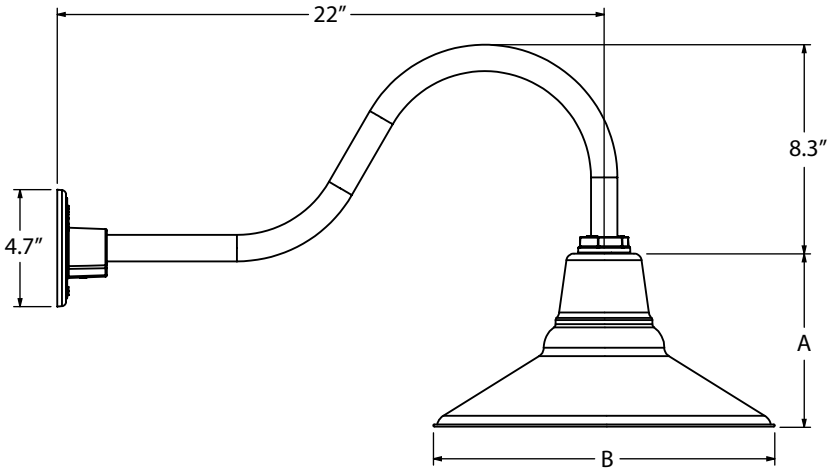

SHOWN WITH:
12" SHADE & G22 GOOSENECK ARM

SHADE CODE	HEIGHT (A)	DIAMETER (B)
SBA12	6.25″	12″
SBA16	7.75″	16″

LIGHT SOURCE

All published luminaire photometric testing performed to IESNA LM-79-08 standards by a NVLAP accredited laboratory. Data is considered to be representative of the configurations shown, within the tolerances allowed by Lighting Facts. To obtain an IES file specific to your project, please contact the factory.

OPTION	WATTAGE	LUMENS *Avg. value, actual value dependent on bulb used	CRI	VOLTAGE	DIMMING
INCANDESCENT (MED E26)					
E26	200W Max	*3000	*100	120 VAC	Bulb Dependant

SPECIFICATIONS

CERTIFICATIONS, LISTINGS & WARRANTY

MADE IN THE USA
Manufactured and Hand-Crafted in Our 60,000 Square Foot Facility Located in Titusville, FL

CSA LISTED FOR WET LOCATIONS

LIMITED WARRANTY
For Additional Information on Our Limited Warranty, Please See Our Terms & Conditions

DESIGN

AERO SHALLOW BOWL SHADE
Hand-Spun from High Purity 0.050" Thick 3003-O Temper Aluminum

POWDER COAT FINISHES
Polyester Powder Coat Finishes Are Electro-Statically Applied and Thermocured

GOOSENECK
1/2" Nominal (0.84" Actual) or 3/4" Nominal (1.05" Actual) Sch 40, 6063 Aluminum Gooseneck



©2021 Beta-Calco Inc.

Specifications are subject to change without notice

betacalco.com

+1 416-531-9942 | sales@betacalco.com

RAZER RD

WEB PIN 729









©2021 Beta-Calco Inc.
Specifications are subject to change without notice

GENERAL SPECIFICATION

Product Overview:

- Sleek robust design
- Available with 2 beam angles, 3° narrow and 75° wide
- Direct, indirect or direct/indirect light distributions
- Ideally suited for entryways and building facades

Body and trim: Die-cast aluminum.
Finish: Powder coated.
Lens: Tempered safety glass.
Gaskets: Heat resistant silicone.
External screws: 304 stainless steel.
Ambient temperature operating range: -13°F (-25°C) to 95°F (35°C)
Drivers: Integral, HPF electronic for 120-277V, (EU-240V).
Mechanical: Mounts directly over a 2" x 3" electrical junction box (by others - North America only).
Delivered Lumens: Delivered lumens & LPW based on 4000K (min 80 CRI).

MOUNTING & OPTICS



Ext-Wall Downlight



Ext-Wall Up/Down



Ext-Wall Uplight



3°



75°

©2021 Beta-Calco Inc.
Specifications are subject to change without notice

HOW TO ORDER

A SPECIFY LUMINAIRE

Code	Light Direction
RARD1W01	One Direction
RARD2W01	Two Direction

Additional Information

Stainless steel screw on Direction A.

B SPECIFY BEAM ANGLE (DIRECTION ONE)

Code	Beam	Wattage	Delivered lms
BA00	Not required		
BA03	3°	3W	59
BA75	75°	7W	482

C SPECIFY BEAM ANGLE (DIRECTION TWO)

Code	Beam	Wattage	Delivered lms
BB00	Not required		
BB03	3°	3W	59
BB75	75°	7W	482

D SPECIFY CRI

CR80	CRI 80+

E SPECIFY CCT

CTA00	Not required
CTA30	3000K
CTA35	3500K
CTA40	4000K

F SPECIFY VOLTAGE

V1	120/277V
V2	240V [1]

Additional Information

[1] Not available in North America.

©2021 Beta-Calco Inc.

Specifications are subject to change without notice

G SPECIFY DIMMING

DA00	Not required
DA10	0-10V Dimming (10%) [1]

Additional Information

[1] Dimming not availabe for direct only version using 3° narrow beam.

H SPECIFY FINISH

FA02	Black Metallic - Textured
FA20	Silver Metallic - Textured
FA27	Wood grain - Light Cherry [1]
FB28	Wood grain - Dark Walnut [1]
FA44	Midnight Blue Metallic - Textured
FA46	Charcoal Metallic - Textured
FA47	Bronze Metallic - Textured
FA53	Red Metallic - Textured

Additional Information

[1] Longer lead times may apply, consult factory. Note: Wood grain pattern will vary pre fixture.

EXAMPLE CODE

RARD2W01/BA03/BB75/CR80/CTA35/CTB35/V1/DA10/FA46

©2021 Beta-Calco Inc.

Specifications are subject to change without notice

DIMENSIONAL DIAGRAMS

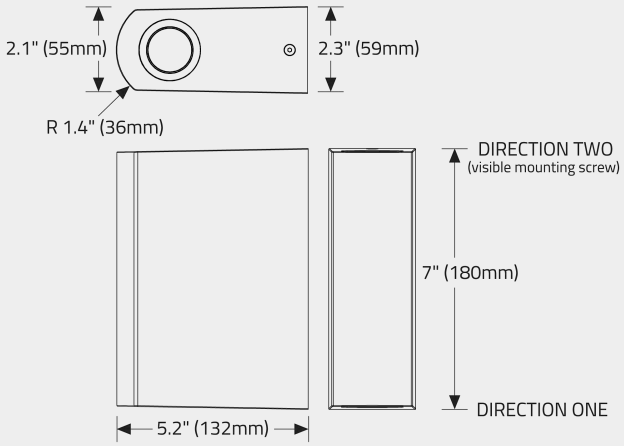

APPROVALS

Drainage Report
for
278-282 Main Street

Prepared for:
Kirchner Realty, Inc.
2406 New Hackensack Road
Poughkeepsie, NY 12603

June 29, 2021
Revised November 2, 2021



Prepared by:
Hudson Land Design Professional Engineering, P.C.
174 Main Street
Beacon, NY 12508
Ph: (845) 440-6926
F: (845) 440-6637

TABLE OF CONTENTS

1.0 INTRODUCTION 1

2.0 METHODOLOGY AND REGULATORY COMPLIANCE 1

3.0 SOIL CONDITIONS 1

4.0 EXISTING DRAINAGE CONDITIONS 2

5.0 PROPOSED DRAINAGE CONDITIONS 2

6.0 DRAINAGE ANALYSIS CONCLUSIONS 3

7.0 EROSION AND SEDIMENT CONTROL 3

APPENDICES

APPENDIX A: DRAINAGE MAPS
APPENDIX B: SUPPORTING DATA
APPENDIX C: HYDROLOGIC MODELING

1.0 INTRODUCTION

The project is located at 278-282 Main Street in the City of Poughkeepsie, Dutchess County, New York. The project consists of three parcels, Tax ID: 6162-77-059084, 062084, 065083, 060075, & 068081 (+/-0.56 acres) and contains an existing sidewalk and vacant land. The project proposes renovations and an addition to existing 4 story building at 278-282 Main Street in downtown Poughkeepsie. A new 5th floor is being added, as well as 2 new stair towers and a new elevator. There are 24 apartments in addition to retail on the 1st floor. The existing Main Street façade is being renovated, and the east façade, facing the plaza, is getting completely upgraded with new windows and storefronts. The plaza is being developed as a multi-functional landscaped space for public use, and potential restaurant seating.

2.0 METHODOLOGY AND REGULATORY COMPLIANCE

The proposed project will result in 405 sqft of additional impervious area and approximately 13,100 sqft of disturbance, and therefore is not subject to the requirements of NYSDEC GP-0-20-001 General Permit for Construction Activities. Pre-development vs. post-development drainage analysis for the project was performed to evaluate stormwater runoff patterns and demonstrate that the post-development runoff rates to the existing stormwater discharge points do not exceed the pre-development runoff rates.

Runoff calculations were performed utilizing HydroCAD® version 10.00 published by HydroCAD Software Solutions, LLC. The software utilizes the principles of TR-55 and TR-20 to generate unit hydrographs. Rainfall events are generated utilizing Soil Conservation Service (SCS) Type III, 24-hour rainfall event for Dutchess County, NY. The Type III rainfall depths for the 1-Year, 2-Year, 10-Year, 25-Year and 100-Year rainfall events are 2.61, 3.16, 4.68, 5.85 and 8.22 inches, respectively. Rainfall Data can be found within Appendix B of this report.

3.0 SOIL CONDITIONS

A review of the Soil Survey of Dutchess County indicates that there are three types of soil present on the project site and its associated contributing drainage area. Table I below summarizes the characteristics of the soil types present within the drainage area.

Table I: Soil Types

Map Unit	Soil Names	Hydrologic Soil Group
Ur	Urban Land	N/A

Source: websoilsurvey.sc.egov.usda.gov

4.0 EXISTING DRAINAGE CONDITIONS

4.1 Design Points

Design Points represent the location where the majority of runoff from an area exits the site. The same design point is identified in post-development conditions, so that a comparison can be made between the pre-development and post-development conditions. One design point for the main project area was selected, and are as follows:

Table II - Stormwater Design/Discharge Point

SDP	Description
1	Existing stormwater collection system to the north and south of the project area

4.2 Existing Watershed Area

The pre-developed watershed is 13,080 sqft in total and includes vacant land and a sidewalk connecting Main Street to the Liberty Street parking area. In the drainage analysis model, the existing pre-development area is delineated as subcatchment 1. Drainage generally flows via sheet flow to the perimeter of the subcatchment, to the City of Poughkeepsie stormwater collection system. The City's stormwater collection system is located to the north and south of the project area.

The Time of Concentration (Tc) is less than 6 minutes, so a minimum of 6 minutes was used, and therefore the Tc is not graphically shown or listed on the drainage map. The watershed area contributing to the SDP is graphically shown and listed on the drainage map, and is also provided within the HydroCAD computations within Appendix C. A drainage map is included within Appendix A.

5.0 PROPOSED DRAINAGE CONDITIONS

5.1 Developed Watershed Area

The proposed project results in a total of approximately 13,100 sqft of disturbance due to the construction of building addition and multi-functional landscaped public plaza. The post-developed watershed area is 13,140 sqft in total and includes the building addition and landscaped space. The post development watershed was divided into two stormwater subcatchments; Subcatchment 10 and Subcatchment 11.

Subcatchment 10 consists of the landscaped public plaza. Soils in this subcatchment were assumed to be hydrologic soil group D. Drainage generally flows via sheet flow to the proposed stormwater collection system and conveyed to design point, SDP1, at the existing manhole in Main Street.

Subcatchment 11 consists of the proposed addition roof. The rooftop runoff is captured and conveyed to the proposed stormwater planter. The stormwater planter outlet is connected to the public plaza stormwater collection system.

The Time of Concentration (Tc) is less than 6 minutes for all analyzed subcatchments, so a minimum of 6 minutes was used, and therefore the Tc is not graphically shown or listed on the drainage map. The watershed area contributing to each SDP is graphically shown and listed on the drainage map. The hydrologic model can be found in Appendix C. A post-development drainage map is included within Appendix A.

6.0 DRAINAGE ANALYSIS CONCLUSIONS

The stormwater runoff rates at SDP1 under pre-development and post-development conditions are summarized below.

Table III - Stormwater Design/Discharge Point Comparison

SDP	1-Year (cfs)		2-Year (cfs)		10-Year (cfs)		25-Year (cfs)		100-Year (cfs)	
	Pre	Post	Pre	Post	Pre	Post	Pre	Post	Pre	Post
1	0.65	0.61	0.83	0.77	1.30	1.19	1.66	1.51	2.38	2.37

The runoff rates at the SDP1 decrease from pre-development to post-development conditions with the stormwater planter in place. The runoff from the proposed addition roof will be directed to the proposed stormwater planter.

Supporting hydrologic analyses for pre-development and post-development conditions are included in Appendix C.

7.0 EROSION AND SEDIMENT CONTROL

Contractors shall adhere to the temporary and permanent erosion control measures as indicated on the plans. Repairs shall be made as necessary to remain in compliance with the New York State Standards and Specifications for Erosion and Sediment Control, 2016.

APPENDIX A

DRAINAGE MAPS

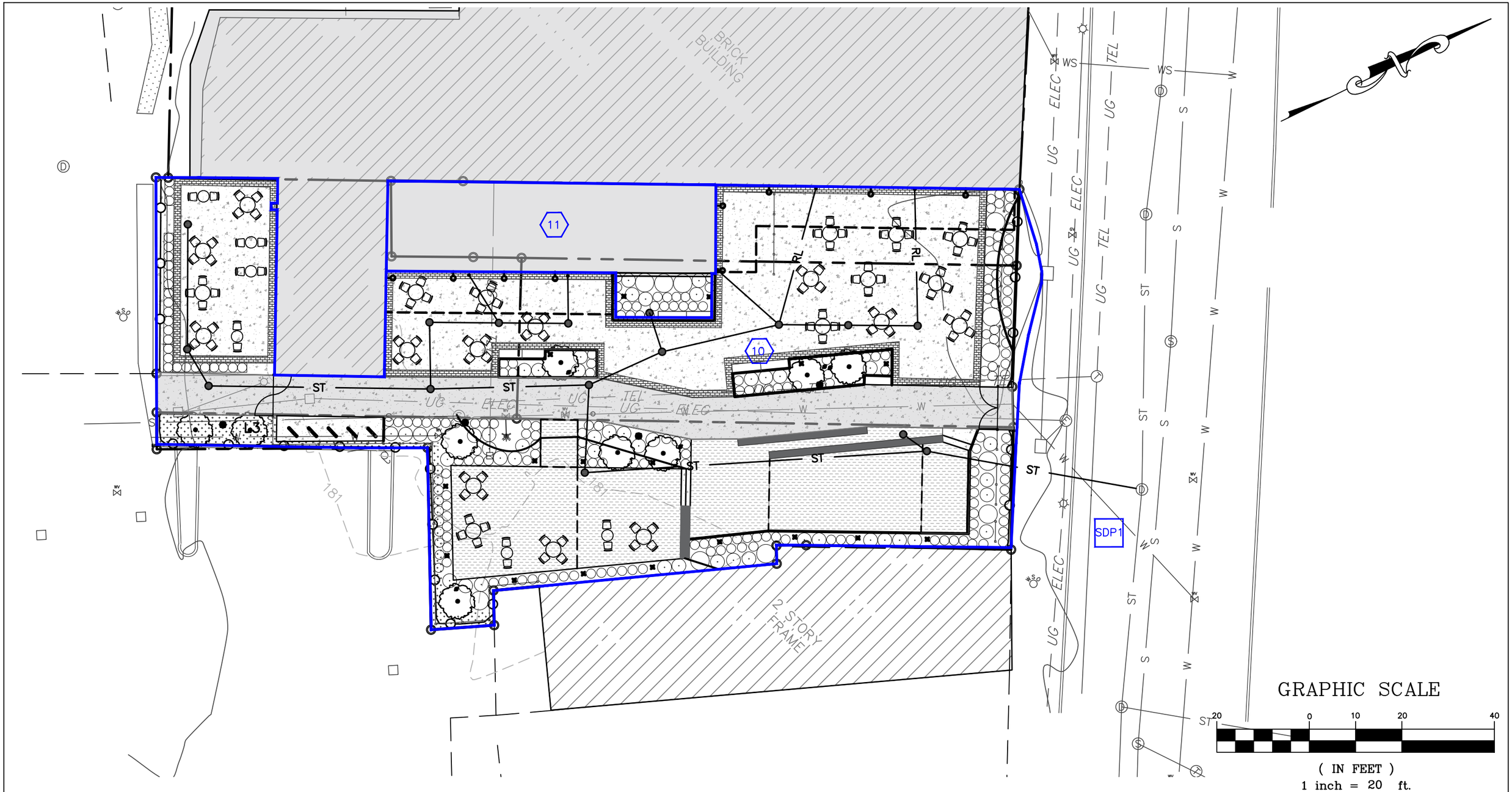

DRAWN BY: ESR		CHECKED BY: DGK	
REVISIONS:			
NO.	DATE	DESCRIPTION	BY
1	11/2/21	PER CITY COMMENTS	ESR

SEAL

HUDSON LAND DESIGN
HUDSON LAND DESIGN
PROFESSIONAL ENGINEERING P.C.
174 MAIN ST., BEACON, NEW YORK 12508
13 CHAMBERS ST., NEWBURGH, NEW YORK 12550
PH: 845-440-6926
F: 845-440-6637

POST-DEVELOPMENT DRAINAGE MAP

278-282 MAIN STREET

278-282 MAIN STREET
CITY OF PEEKSKILL
DUTCHESS COUNTY, NEW YORK
TAX ID: 6162-77-060075, -065083, -062084

JOB #:	2021:007
DATE:	6/25/2021
SCALE:	1" = 20'
TITLE:	DR-2
SHEET:	2 OF 2

UNAUTHORIZED ALTERATIONS OR ADDITIONS TO THIS DRAWING IS A VIOLATION OF SECTION 7209.2 OF THE NEW YORK EDUCATION LAW

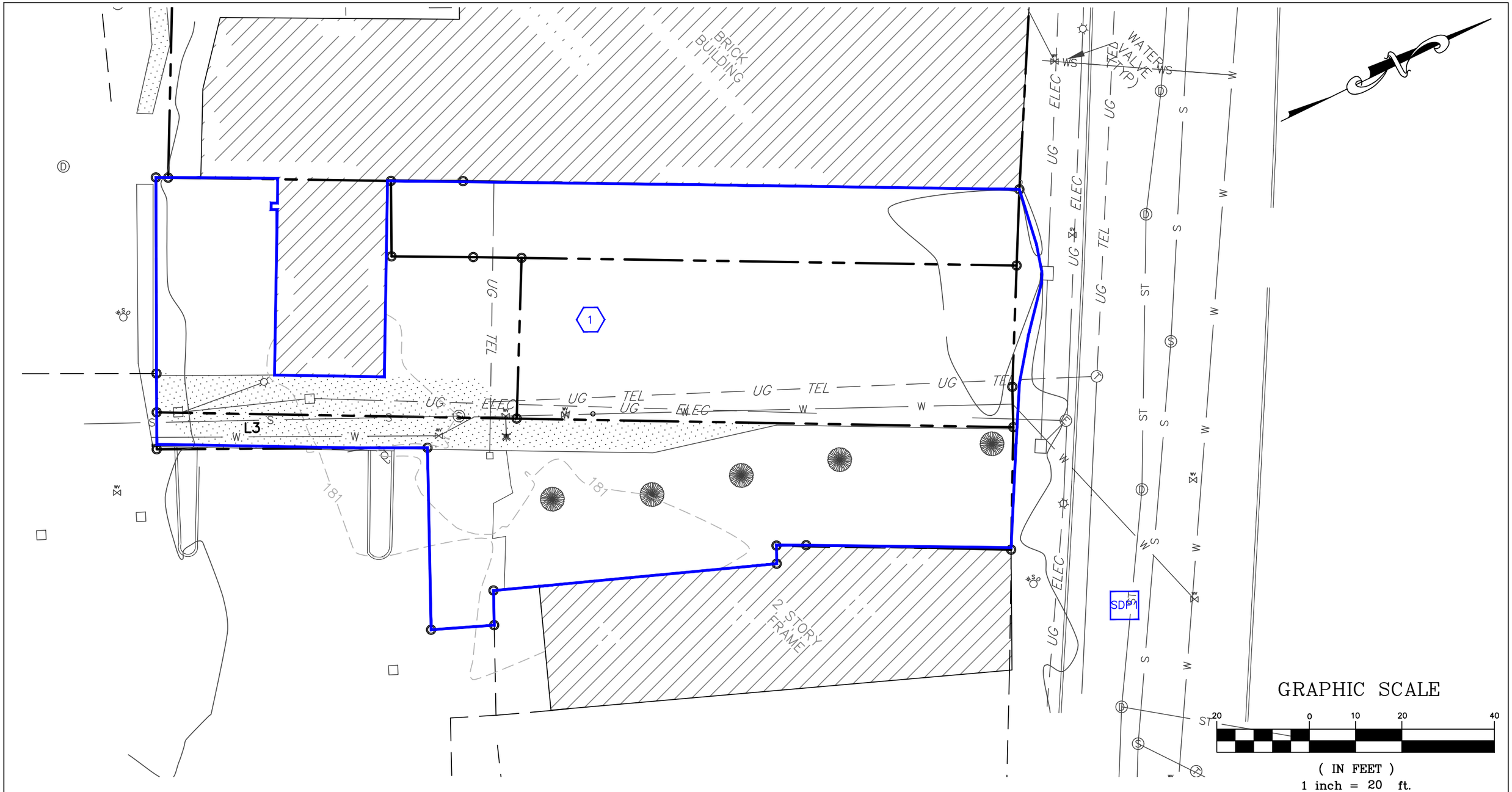

DRAWN BY: ESR		CHECKED BY: DGK	
REVISIONS:			
NO.	DATE	DESCRIPTION	BY
1	11/2/21	PER CITY COMMENTS	ESR

SEAL

HUDSON LAND DESIGN
PROFESSIONAL ENGINEERING P.C.
174 MAIN ST., BEACON, NEW YORK 12508
13 CHAMBERS ST., NEWBURGH, NEW YORK 12550
PH: 845-440-6926
F: 845-440-6637

PRE-DEVELOPMENT DRAINAGE MAP

278-282 MAIN STREET

278-282 MAIN STREET
CITY OF PEEKSKILL
DUTCHESS COUNTY, NEW YORK
TAX ID: 6162-77-060075, -065083, -062084

JOB #:	2021:007
DATE:	6/29/2021
SCALE:	1" = 20'
TITLE:	DR-1
SHEET:	1 OF 2

UNAUTHORIZED ALTERATIONS OR ADDITIONS TO THIS DRAWING IS A VIOLATION OF SECTION 7209.2 OF THE NEW YORK EDUCATION LAW

APPENDIX B

SUPPORTING DATA

Extreme Precipitation Tables

Northeast Regional Climate Center

Data represents point estimates calculated from partial duration series. All precipitation amounts are displayed in inches.

Smoothing	Yes
State	New York
Location	
Longitude	73.928 degrees West
Latitude	41.703 degrees North
Elevation	0 feet
Date/Time	Tue, 22 Jun 2021 13:25:23 -0400

Extreme Precipitation Estimates

	5min	10min	15min	30min	60min	120min		1hr	2hr	3hr	6hr	12hr	24hr	48hr		1day	2day	4day	7day	10day	
1yr	0.32	0.48	0.60	0.79	0.98	1.22	**1yr**	0.85	1.15	1.40	1.73	2.13	2.61	2.96	**1yr**	2.31	2.85	3.32	3.97	4.58	**1yr**
2yr	0.38	0.58	0.72	0.95	1.20	1.50	**2yr**	1.03	1.38	1.72	2.11	2.59	3.16	3.57	**2yr**	2.80	3.43	3.92	4.62	5.25	**2yr**
5yr	0.45	0.70	0.88	1.17	1.50	1.89	**5yr**	1.30	1.71	2.17	2.67	3.26	3.95	4.50	**5yr**	3.50	4.33	4.95	5.72	6.47	**5yr**
10yr	0.51	0.80	1.01	1.37	1.78	2.26	**10yr**	1.54	2.01	2.60	3.20	3.88	4.68	5.37	**10yr**	4.14	5.17	5.91	6.72	7.59	**10yr**
25yr	0.60	0.95	1.21	1.68	2.23	2.85	**25yr**	1.93	2.49	3.30	4.05	4.90	5.85	6.79	**25yr**	5.18	6.53	7.48	8.33	9.36	**25yr**
50yr	0.68	1.10	1.41	1.97	2.65	3.41	**50yr**	2.29	2.93	3.95	4.84	5.83	6.93	8.12	**50yr**	6.13	7.81	8.95	9.80	10.98	**50yr**
100yr	0.78	1.27	1.64	2.32	3.16	4.08	**100yr**	2.73	3.45	4.73	5.79	6.95	8.22	9.71	**100yr**	7.27	9.33	10.71	11.53	12.89	**100yr**
200yr	0.90	1.47	1.90	2.73	3.77	4.89	**200yr**	3.25	4.07	5.67	6.93	8.28	9.75	11.61	**200yr**	8.63	11.17	12.82	13.58	15.14	**200yr**
500yr	1.10	1.80	2.35	3.40	4.76	6.21	**500yr**	4.11	5.06	7.20	8.78	10.45	12.22	14.72	**500yr**	10.82	14.16	16.28	16.87	18.73	**500yr**

Lower Confidence Limits

	5min	10min	15min	30min	60min	120min		1hr	2hr	3hr	6hr	12hr	24hr	48hr		1day	2day	4day	7day	10day	
1yr	0.28	0.42	0.52	0.70	0.86	1.03	**1yr**	0.74	1.01	1.21	1.53	1.91	2.33	2.57	**1yr**	2.06	2.47	3.07	3.60	4.09	**1yr**
2yr	0.37	0.56	0.69	0.94	1.16	1.36	**2yr**	1.00	1.33	1.54	1.97	2.50	3.05	3.46	**2yr**	2.70	3.33	3.81	4.56	5.18	**2yr**
5yr	0.41	0.64	0.79	1.09	1.38	1.59	**5yr**	1.19	1.56	1.80	2.32	2.88	3.67	4.15	**5yr**	3.24	3.99	4.68	5.42	6.14	**5yr**
10yr	0.46	0.71	0.88	1.23	1.59	1.78	**10yr**	1.37	1.74	2.02	2.59	3.20	4.18	4.75	**10yr**	3.70	4.57	5.40	6.14	6.96	**10yr**
25yr	0.54	0.82	1.02	1.45	1.91	2.05	**25yr**	1.65	2.00	2.33	2.87	3.67	4.99	5.67	**25yr**	4.41	5.45	6.48	7.27	8.23	**25yr**
50yr	0.60	0.92	1.15	1.65	2.22	2.27	**50yr**	1.91	2.22	2.63	3.18	4.09	5.70	6.49	**50yr**	5.05	6.24	7.41	8.26	9.34	**50yr**
100yr	0.69	1.04	1.30	1.88	2.58	2.54	**100yr**	2.22	2.48	2.96	3.52	4.56	6.54	7.42	**100yr**	5.79	7.14	8.48	9.37	10.61	**100yr**
200yr	0.78	1.18	1.50	2.16	3.02	2.82	**200yr**	2.61	2.76	3.33	3.91	5.07	7.48	8.52	**200yr**	6.62	8.19	9.69	10.66	12.04	**200yr**
500yr	0.95	1.41	1.81	2.63	3.74	3.27	**500yr**	3.23	3.20	3.91	4.49	5.85	8.98	10.22	**500yr**	7.95	9.83	11.57	12.63	14.27	**500yr**

Upper Confidence Limits

	5min	10min	15min	30min	60min	120min		1hr	2hr	3hr	6hr	12hr	24hr	48hr		1day	2day	4day	7day	10day	
1yr	0.35	0.54	0.65	0.88	1.08	1.31	**1yr**	0.93	1.28	1.46	1.87	2.35	2.87	3.21	**1yr**	2.54	3.09	3.62	4.23	4.87	**1yr**
2yr	0.39	0.61	0.75	1.02	1.25	1.50	**2yr**	1.08	1.46	1.69	2.18	2.73	3.27	3.72	**2yr**	2.90	3.58	4.10	4.71	5.34	**2yr**
5yr	0.49	0.75	0.93	1.28	1.63	1.91	**5yr**	1.40	1.87	2.21	2.82	3.56	4.27	4.89	**5yr**	3.78	4.70	5.24	6.07	6.83	**5yr**
10yr	0.58	0.89	1.10	1.54	1.99	2.33	**10yr**	1.72	2.28	2.70	3.46	4.37	5.23	6.05	**10yr**	4.63	5.81	6.44	7.37	8.25	**10yr**
25yr	0.73	1.10	1.37	1.96	2.58	3.03	**25yr**	2.23	2.96	3.56	4.72	5.74	6.87	8.01	**25yr**	6.08	7.70	8.50	9.57	10.59	**25yr**
50yr	0.86	1.31	1.63	2.34	3.16	3.70	**50yr**	2.72	3.61	4.39	5.86	7.04	8.43	9.93	**50yr**	7.46	9.55	10.51	11.66	12.83	**50yr**
100yr	1.03	1.55	1.94	2.81	3.85	4.53	**100yr**	3.32	4.43	5.41	7.29	8.65	10.36	12.31	**100yr**	9.17	11.83	13.01	14.23	15.53	**100yr**
200yr	1.22	1.83	2.32	3.36	4.69	5.52	**200yr**	4.04	5.40	6.68	9.05	10.63	12.73	15.27	**200yr**	11.26	14.68	16.14	17.39	18.81	**200yr**
500yr	1.54	2.29	2.95	4.28	6.09	7.21	**500yr**	5.26	7.05	8.81	12.09	13.98	16.69	20.29	**500yr**	14.77	19.51	21.52	22.69	24.29	**500yr**

Powered by ACIS Northeast Regional Climate Center



Map Scale: 1:453 if printed on A portrait (8.5" x 11") sheet.

N

Meters
0 5 10 20 30

Feet
0 20 40 80 120

Map projection: Web Mercator Corner coordinates: WGS84 Edge tics: UTM Zone 18N WGS84

MAP LEGEND

Area of Interest (AOI)
- Area of Interest (AOI)

Soils
- Soil Map Unit Polygons
- Soil Map Unit Lines
- Soil Map Unit Points

Special Point Features
- Blowout
- Borrow Pit
- Clay Spot
- Closed Depression
- Gravel Pit
- Gravelly Spot
- Landfill
- Lava Flow
- Marsh or swamp
- Mine or Quarry
- Miscellaneous Water
- Perennial Water
- Rock Outcrop
- Saline Spot
- Sandy Spot
- Severely Eroded Spot
- Sinkhole
- Slide or Slip
- Sodic Spot
- Spoil Area
- Stony Spot
- Very Stony Spot
- Wet Spot
- Other
- Special Line Features

Water Features
- Streams and Canals

Transportation
- Rails
- Interstate Highways
- US Routes
- Major Roads
- Local Roads

Background
- Aerial Photography

MAP INFORMATION

The soil surveys that comprise your AOI were mapped at 1:24,000.

Warning: Soil Map may not be valid at this scale.

Enlargement of maps beyond the scale of mapping can cause misunderstanding of the detail of mapping and accuracy of soil line placement. The maps do not show the small areas of contrasting soils that could have been shown at a more detailed scale.

Please rely on the bar scale on each map sheet for map measurements.

Source of Map: Natural Resources Conservation Service
Web Soil Survey URL:
Coordinate System: Web Mercator (EPSG:3857)

Maps from the Web Soil Survey are based on the Web Mercator projection, which preserves direction and shape but distorts distance and area. A projection that preserves area, such as the Albers equal-area conic projection, should be used if more accurate calculations of distance or area are required.

This product is generated from the USDA-NRCS certified data as of the version date(s) listed below.

Soil Survey Area: Dutchess County, New York
Survey Area Data: Version 17, Jun 11, 2020

Soil map units are labeled (as space allows) for map scales 1:50,000 or larger.

Date(s) aerial images were photographed: Oct 7, 2013—Feb 26, 2017

The orthophoto or other base map on which the soil lines were compiled and digitized probably differs from the background imagery displayed on these maps. As a result, some minor shifting of map unit boundaries may be evident.

Map Unit Legend

Map Unit Symbol	Map Unit Name	Acres in AOI	Percent of AOI
Ur	Urban land	0.5	100.0%
Totals for Area of Interest		**0.5**	**100.0%**

National Flood Hazard Layer FIRMette

FEMA

73°55'59"W 41°42'26"N

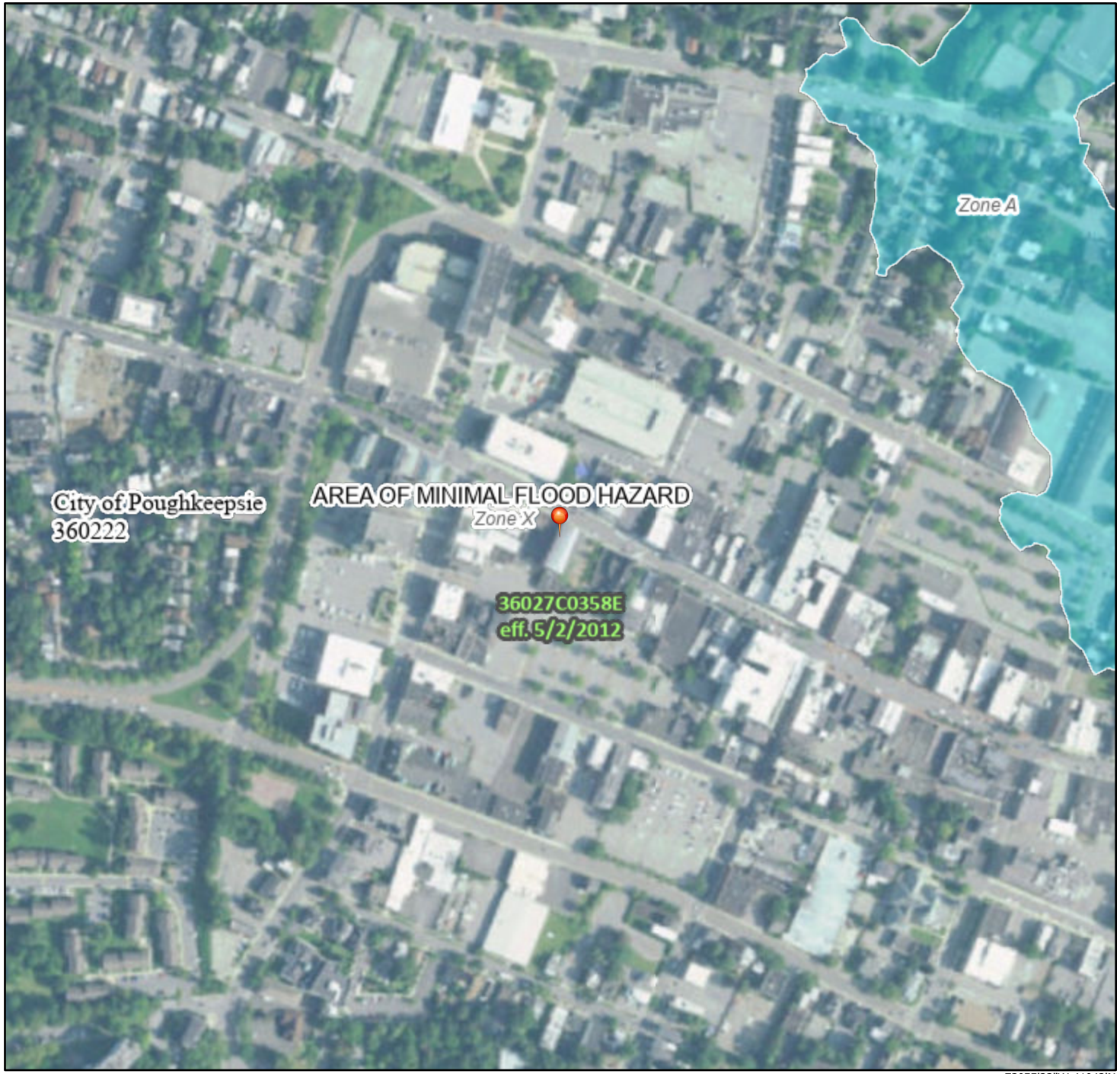

73°55'22"W 41°42'N

0 250 500 1,000 1,500 2,000 Feet

1:6,000

Basemap: USGS National Map: Orthoimagery: Data refreshed October, 2020

Legend

SEE FIS REPORT FOR DETAILED LEGEND AND INDEX MAP FOR FIRM PANEL LAYOUT

SPECIAL FLOOD HAZARD AREAS
- Without Base Flood Elevation (BFE) *Zone A, V, A99*
- With BFE or Depth *Zone AE, AO, AH, VE, AR*
- Regulatory Floodway

OTHER AREAS OF FLOOD HAZARD
- 0.2% Annual Chance Flood Hazard, Areas of 1% annual chance flood with average depth less than one foot or with drainage areas of less than one square mile *Zone X*
- Future Conditions 1% Annual Chance Flood Hazard *Zone X*
- Area with Reduced Flood Risk due to Levee. See Notes. *Zone X*
- Area with Flood Risk due to Levee *Zone D*

OTHER AREAS
- NO SCREEN Area of Minimal Flood Hazard *Zone X*
- Effective LOMRs
- Area of Undetermined Flood Hazard *Zone D*

GENERAL STRUCTURES
- Channel, Culvert, or Storm Sewer
- Levee, Dike, or Floodwall

OTHER FEATURES
- 20.2 Cross Sections with 1% Annual Chance
- 17.5 Water Surface Elevation
- Coastal Transect
- 513 Base Flood Elevation Line (BFE)
- Limit of Study
- Jurisdiction Boundary
- Coastal Transect Baseline
- Profile Baseline
- Hydrographic Feature

MAP PANELS
- Digital Data Available
- No Digital Data Available
- Unmapped

N

The pin displayed on the map is an approximate point selected by the user and does not represent an authoritative property location.

This map complies with FEMA's standards for the use of digital flood maps if it is not void as described below. The basemap shown complies with FEMA's basemap accuracy standards

The flood hazard information is derived directly from the authoritative NFHL web services provided by FEMA. This map was exported on 6/24/2021 at 4:13 PM and does not reflect changes or amendments subsequent to this date and time. The NFHL and effective information may change or become superseded by new data over time.

This map image is void if the one or more of the following map elements do not appear: basemap imagery, flood zone labels, legend, scale bar, map creation date, community identifiers, FIRM panel number, and FIRM effective date. Map images for unmapped and unmodernized areas cannot be used for regulatory purposes.

APPENDIX C

HYDROLOGIC MODELING

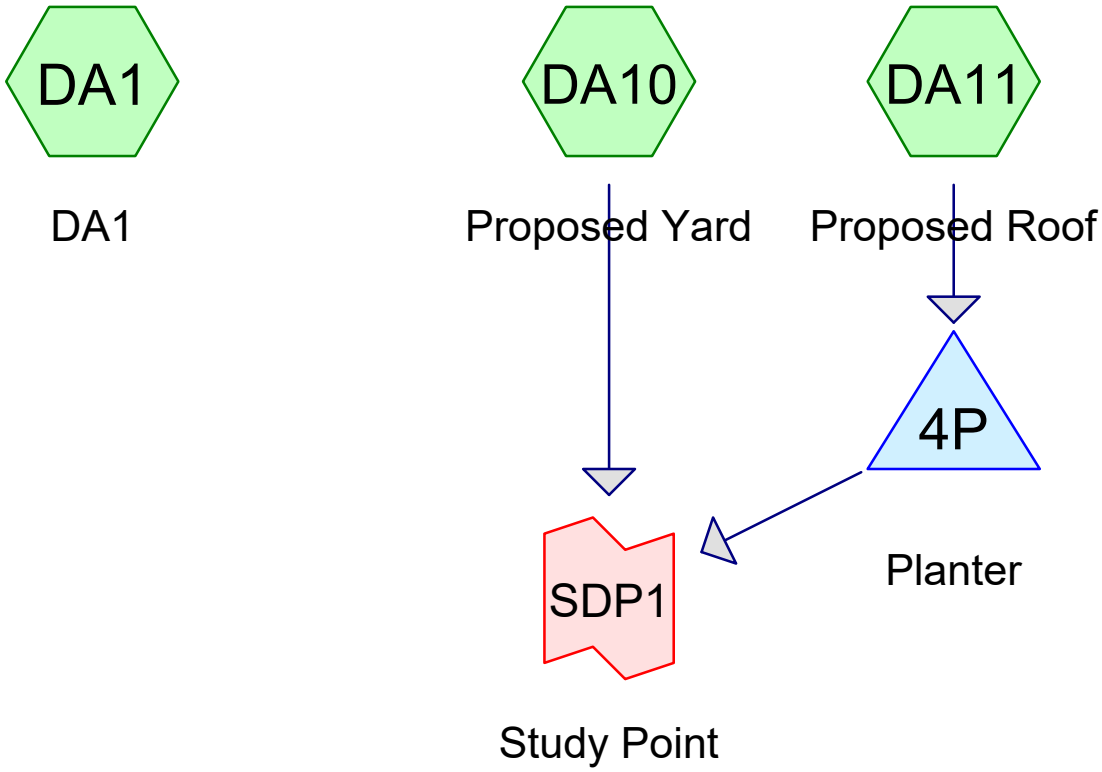

Subcat Reach Pond Link

Routing Diagram for DeCordova Main Street
Prepared by Hudson Land Design Professional Engineering, P.C., Printed 6/24/2021
HydroCAD® 10.00-24 s/n 04797 © 2018 HydroCAD Software Solutions LLC

Summary for Subcatchment DA1: DA1

Runoff = 0.65 cfs @ 12.07 hrs, Volume= 1,935 cf, Depth> 1.78"

Runoff by SCS TR-20 method, UH=SCS, Weighted-CN, Time Span= 0.00-20.00 hrs, dt= 0.05 hrs
Type III 24-hr 1-Year Rainfall=2.61"

Area (sf)	CN	Description
4,298	98	Paved parking, HSG D
5,729	96	Gravel surface, HSG D
3,053	80	>75% Grass cover, Good, HSG D
13,080	93	Weighted Average
8,782		67.14% Pervious Area
4,298		32.86% Impervious Area

Tc (min)	Length (feet)	Slope (ft/ft)	Velocity (ft/sec)	Capacity (cfs)	Description
5.0					**Direct Entry, Direct**

Subcatchment DA1: DA1

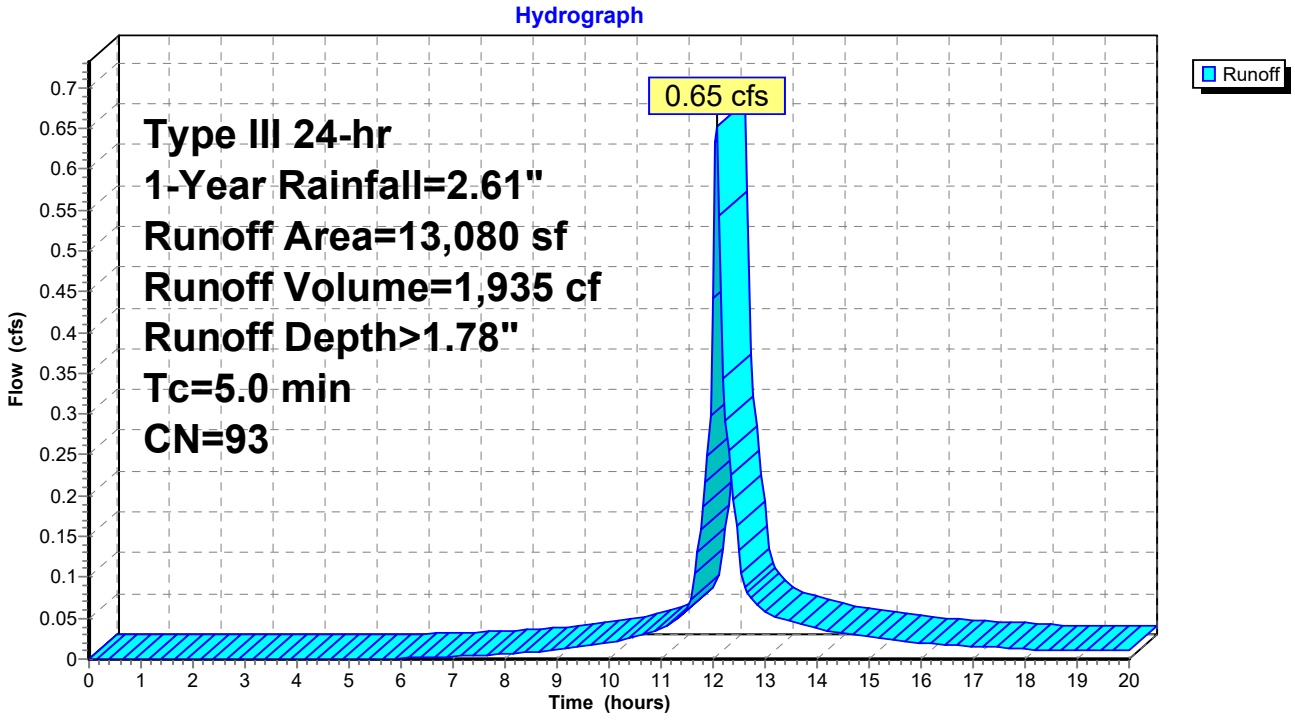

Summary for Subcatchment DA10: Proposed Yard

Runoff = 0.61 cfs @ 12.07 hrs, Volume= 1,830 cf, Depth> 1.87"

Runoff by SCS TR-20 method, UH=SCS, Weighted-CN, Time Span= 0.00-20.00 hrs, dt= 0.05 hrs
Type III 24-hr 1-Year Rainfall=2.61"

Area (sf)	CN	Description
9,066	98	Paved parking, HSG D
2,708	80	>75% Grass cover, Good, HSG D
11,774	94	Weighted Average
2,708		23.00% Pervious Area
9,066		77.00% Impervious Area

Tc (min)	Length (feet)	Slope (ft/ft)	Velocity (ft/sec)	Capacity (cfs)	Description
5.0					**Direct Entry, Direct**

Subcatchment DA10: Proposed Yard

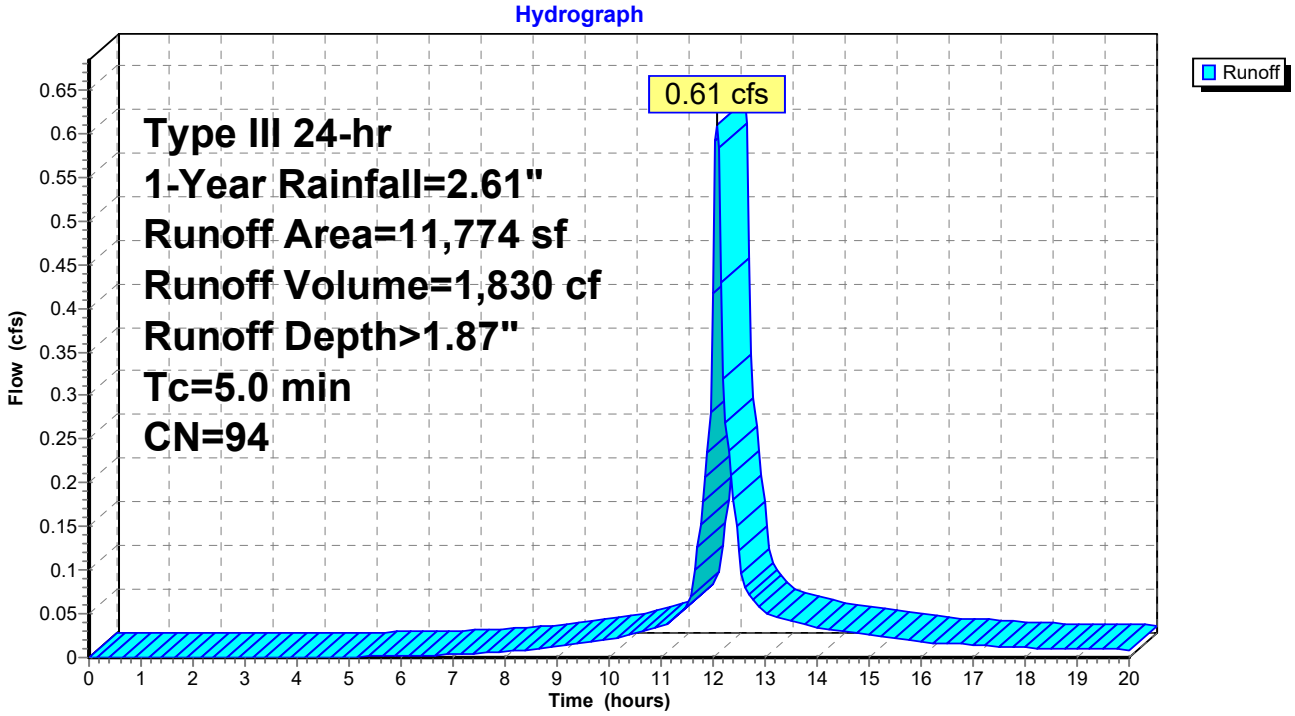

Summary for Subcatchment DA11: Proposed Roof

Runoff = 0.08 cfs @ 12.07 hrs, Volume= 258 cf, Depth> 2.27"

Runoff by SCS TR-20 method, UH=SCS, Weighted-CN, Time Span= 0.00-20.00 hrs, dt= 0.05 hrs
Type III 24-hr 1-Year Rainfall=2.61"

Area (sf)	CN	Description
1,366	98	Paved parking, HSG D
1,366		100.00% Impervious Area

Tc (min)	Length (feet)	Slope (ft/ft)	Velocity (ft/sec)	Capacity (cfs)	Description
5.0					**Direct Entry, Direct**

Subcatchment DA11: Proposed Roof

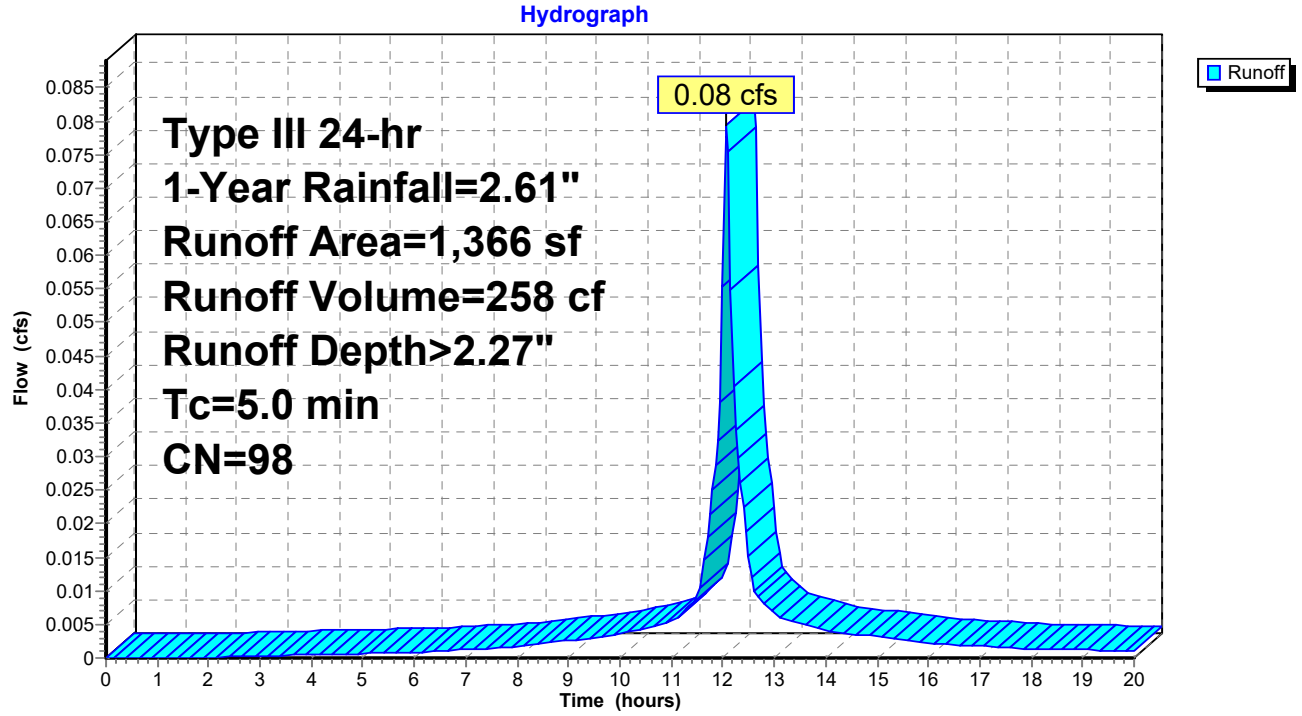

Summary for Pond 4P: Planter

Inflow Area = 1,366 sf,100.00% Impervious, Inflow Depth > 2.27" for 1-Year event
Inflow = 0.08 cfs @ 12.07 hrs, Volume= 258 cf
Outflow = 0.00 cfs @ 0.00 hrs, Volume= 0 cf, Atten= 100%, Lag= 0.0 min
Primary = 0.00 cfs @ 0.00 hrs, Volume= 0 cf

Routing by Stor-Ind method, Time Span= 0.00-20.00 hrs, dt= 0.05 hrs
Peak Elev= 181.86' @ 20.00 hrs Surf.Area= 400 sf Storage= 258 cf

Plug-Flow detention time= (not calculated: initial storage exceeds outflow)
Center-of-Mass det. time= (not calculated: no outflow)

Volume	Invert	Avail.Storage	Storage Description
#1	179.07'	200 cf	**Media (Prismatic)** Listed below (Recalc) 500 cf Overall x 40.0% Voids
#2	181.57'	300 cf	**Ponding (Prismatic)** Listed below (Recalc)
		500 cf	Total Available Storage

Elevation (feet)	Surf.Area (sq-ft)	Inc.Store (cubic-feet)	Cum.Store (cubic-feet)
179.07	200	0	0
181.57	200	500	500

Elevation (feet)	Surf.Area (sq-ft)	Inc.Store (cubic-feet)	Cum.Store (cubic-feet)
181.57	200	0	0
183.07	200	300	300

Device	Routing	Invert	Outlet Devices
#1	Primary	182.57'	**12.0" Horiz. Orifice/Grate** C= 0.600 in 12.0" Grate (100% open area) Limited to weir flow at low heads

Primary OutFlow Max=0.00 cfs @ 0.00 hrs HW=179.07' (Free Discharge)
1=Orifice/Grate (Controls 0.00 cfs)

Pond 4P: Planter

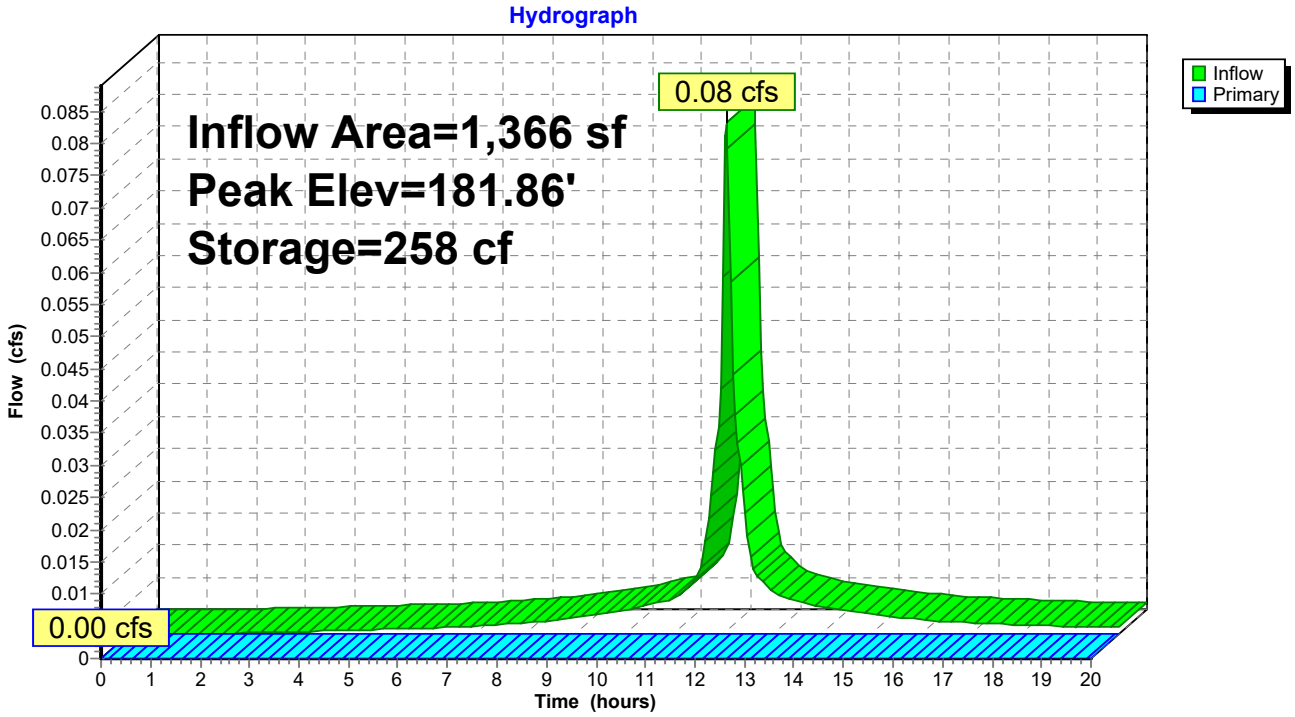

Pond 4P: Planter

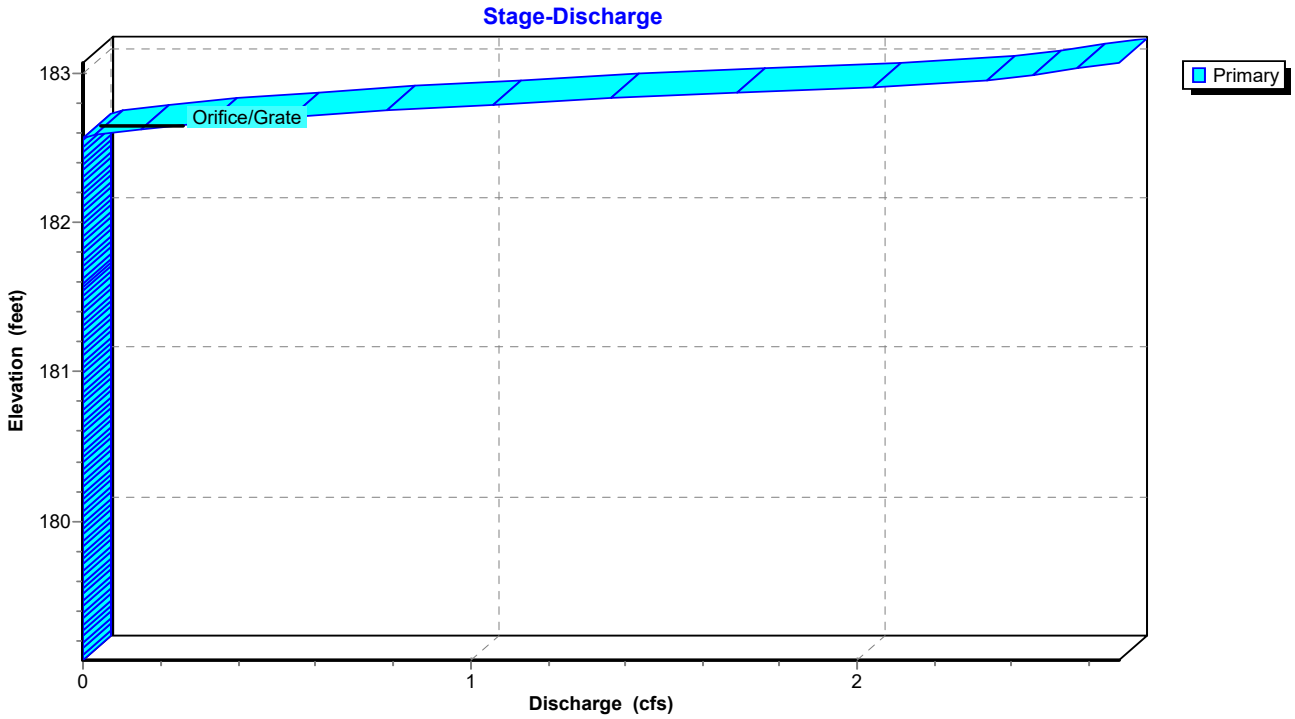

Summary for Link SDP1: Study Point

Inflow Area = 13,140 sf, 79.39% Impervious, Inflow Depth > 1.67" for 1-Year event
Inflow = 0.61 cfs @ 12.07 hrs, Volume= 1,830 cf
Primary = 0.61 cfs @ 12.07 hrs, Volume= 1,830 cf, Atten= 0%, Lag= 0.0 min

Primary outflow = Inflow, Time Span= 0.00-20.00 hrs, dt= 0.05 hrs

Link SDP1: Study Point

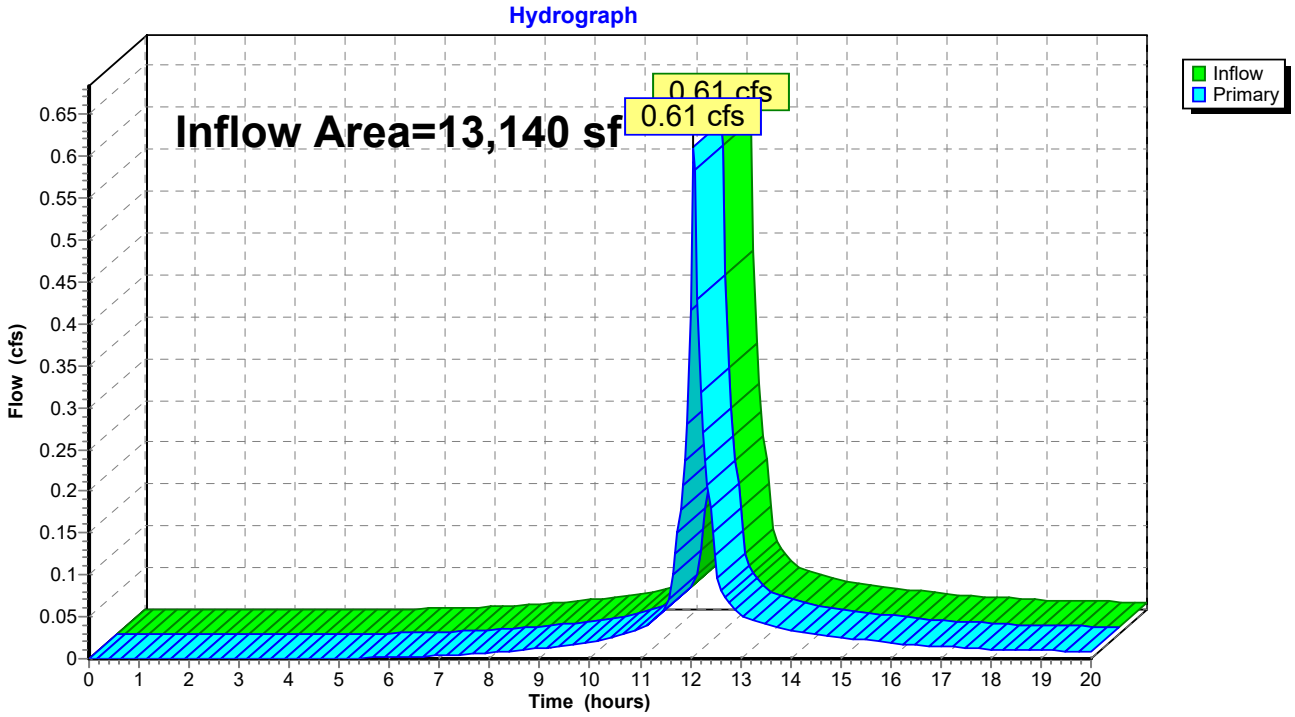

Summary for Subcatchment DA1: DA1

Runoff = 0.83 cfs @ 12.07 hrs, Volume= 2,480 cf, Depth> 2.28"

Runoff by SCS TR-20 method, UH=SCS, Weighted-CN, Time Span= 0.00-20.00 hrs, dt= 0.05 hrs
Type III 24-hr 2-Year Rainfall=3.16"

Area (sf)	CN	Description
4,298	98	Paved parking, HSG D
5,729	96	Gravel surface, HSG D
3,053	80	>75% Grass cover, Good, HSG D
13,080	93	Weighted Average
8,782		67.14% Pervious Area
4,298		32.86% Impervious Area

Tc (min)	Length (feet)	Slope (ft/ft)	Velocity (ft/sec)	Capacity (cfs)	Description
5.0					**Direct Entry, Direct**

Subcatchment DA1: DA1

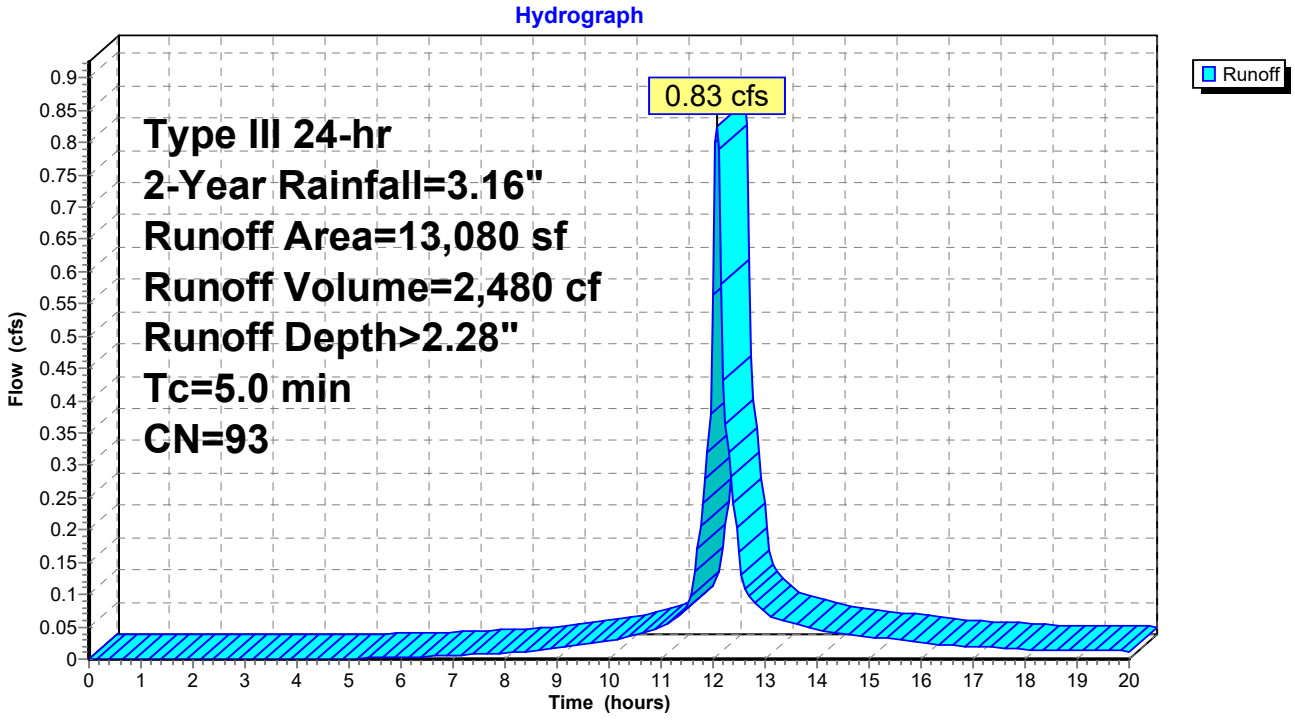

Summary for Subcatchment DA10: Proposed Yard

Runoff = 0.77 cfs @ 12.07 hrs, Volume= 2,327 cf, Depth> 2.37"

Runoff by SCS TR-20 method, UH=SCS, Weighted-CN, Time Span= 0.00-20.00 hrs, dt= 0.05 hrs
Type III 24-hr 2-Year Rainfall=3.16"

Area (sf)	CN	Description
9,066	98	Paved parking, HSG D
2,708	80	>75% Grass cover, Good, HSG D
11,774	94	Weighted Average
2,708		23.00% Pervious Area
9,066		77.00% Impervious Area

Tc (min)	Length (feet)	Slope (ft/ft)	Velocity (ft/sec)	Capacity (cfs)	Description
5.0					**Direct Entry, Direct**

Subcatchment DA10: Proposed Yard

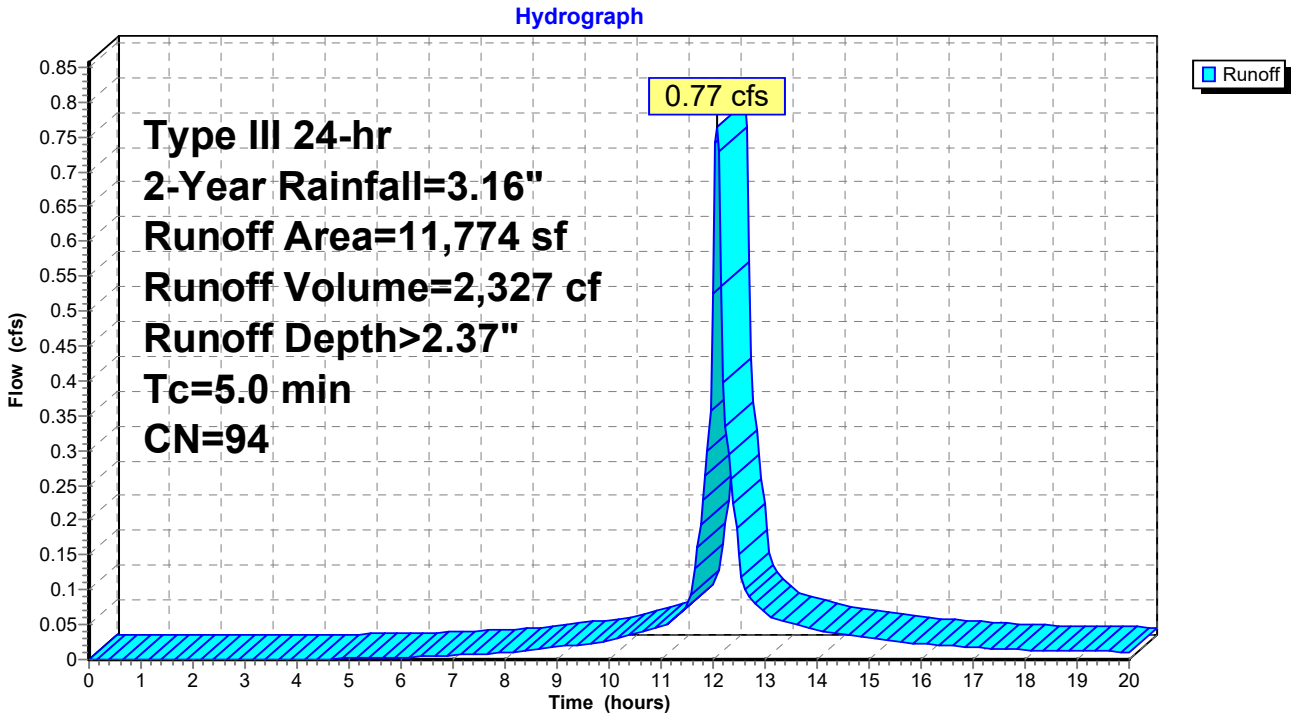

Summary for Subcatchment DA11: Proposed Roof

Runoff = 0.10 cfs @ 12.07 hrs, Volume= 318 cf, Depth> 2.79"

Runoff by SCS TR-20 method, UH=SCS, Weighted-CN, Time Span= 0.00-20.00 hrs, dt= 0.05 hrs
Type III 24-hr 2-Year Rainfall=3.16"

Area (sf)	CN	Description
1,366	98	Paved parking, HSG D
1,366		100.00% Impervious Area

Tc (min)	Length (feet)	Slope (ft/ft)	Velocity (ft/sec)	Capacity (cfs)	Description
5.0					**Direct Entry, Direct**

Subcatchment DA11: Proposed Roof

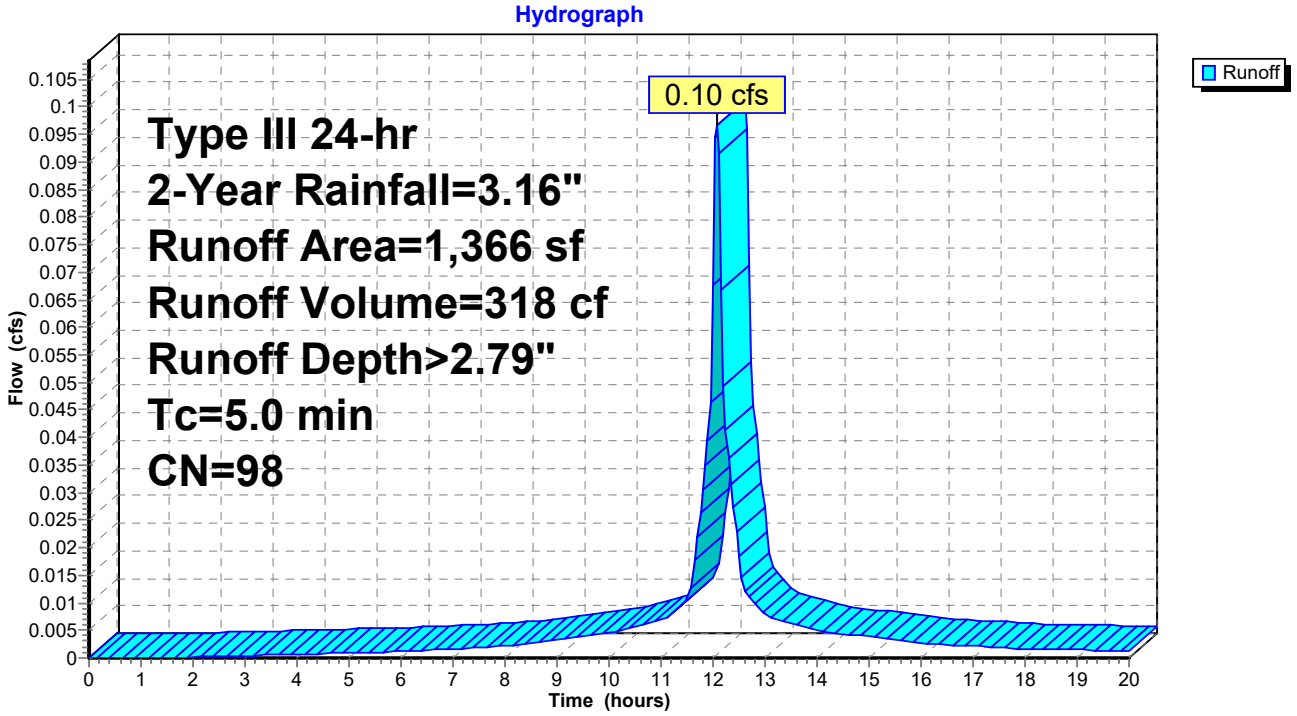

Summary for Pond 4P: Planter

Inflow Area = 1,366 sf,100.00% Impervious, Inflow Depth > 2.79" for 2-Year event
Inflow = 0.10 cfs @ 12.07 hrs, Volume= 318 cf
Outflow = 0.00 cfs @ 0.00 hrs, Volume= 0 cf, Atten= 100%, Lag= 0.0 min
Primary = 0.00 cfs @ 0.00 hrs, Volume= 0 cf

Routing by Stor-Ind method, Time Span= 0.00-20.00 hrs, dt= 0.05 hrs
Peak Elev= 182.16' @ 20.00 hrs Surf.Area= 400 sf Storage= 317 cf

Plug-Flow detention time= (not calculated: initial storage exceeds outflow)
Center-of-Mass det. time= (not calculated: no outflow)

Volume	Invert	Avail.Storage	Storage Description
#1	179.07'	200 cf	**Media (Prismatic)** Listed below (Recalc) 500 cf Overall x 40.0% Voids
#2	181.57'	300 cf	**Ponding (Prismatic)** Listed below (Recalc)
		500 cf	Total Available Storage

Elevation (feet)	Surf.Area (sq-ft)	Inc.Store (cubic-feet)	Cum.Store (cubic-feet)
179.07	200	0	0
181.57	200	500	500

Elevation (feet)	Surf.Area (sq-ft)	Inc.Store (cubic-feet)	Cum.Store (cubic-feet)
181.57	200	0	0
183.07	200	300	300

Device	Routing	Invert	Outlet Devices
#1	Primary	182.57'	**12.0" Horiz. Orifice/Grate** C= 0.600 in 12.0" Grate (100% open area) Limited to weir flow at low heads

Primary OutFlow Max=0.00 cfs @ 0.00 hrs HW=179.07' (Free Discharge)
1=Orifice/Grate (Controls 0.00 cfs)

Pond 4P: Planter

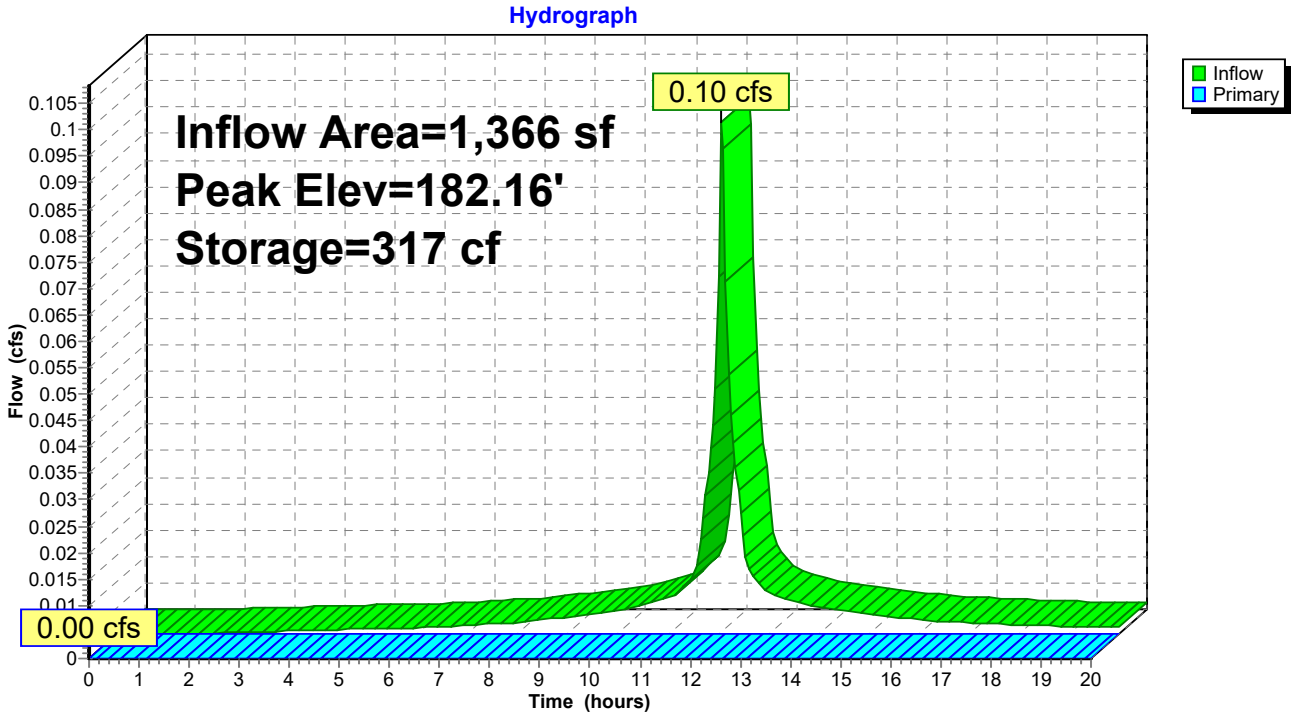

Pond 4P: Planter

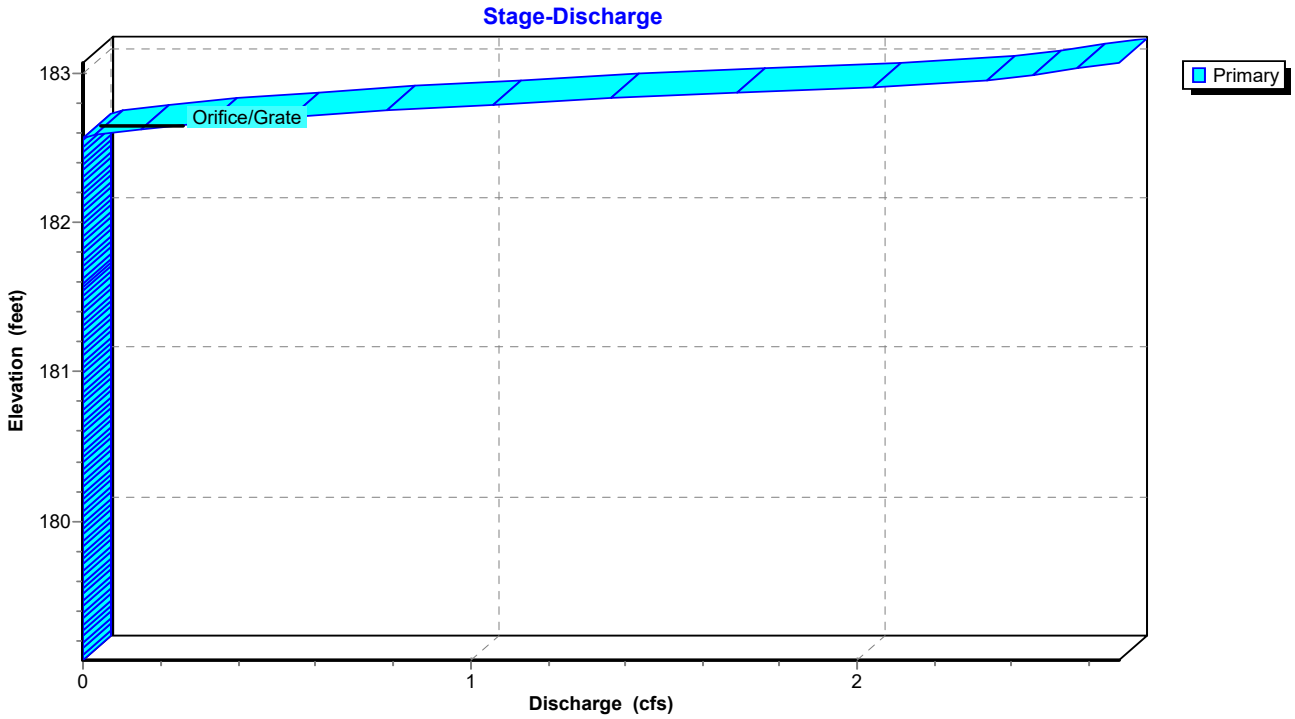

Summary for Link SDP1: Study Point

Inflow Area = 13,140 sf, 79.39% Impervious, Inflow Depth > 2.12" for 2-Year event
Inflow = 0.77 cfs @ 12.07 hrs, Volume= 2,327 cf
Primary = 0.77 cfs @ 12.07 hrs, Volume= 2,327 cf, Atten= 0%, Lag= 0.0 min

Primary outflow = Inflow, Time Span= 0.00-20.00 hrs, dt= 0.05 hrs

Link SDP1: Study Point

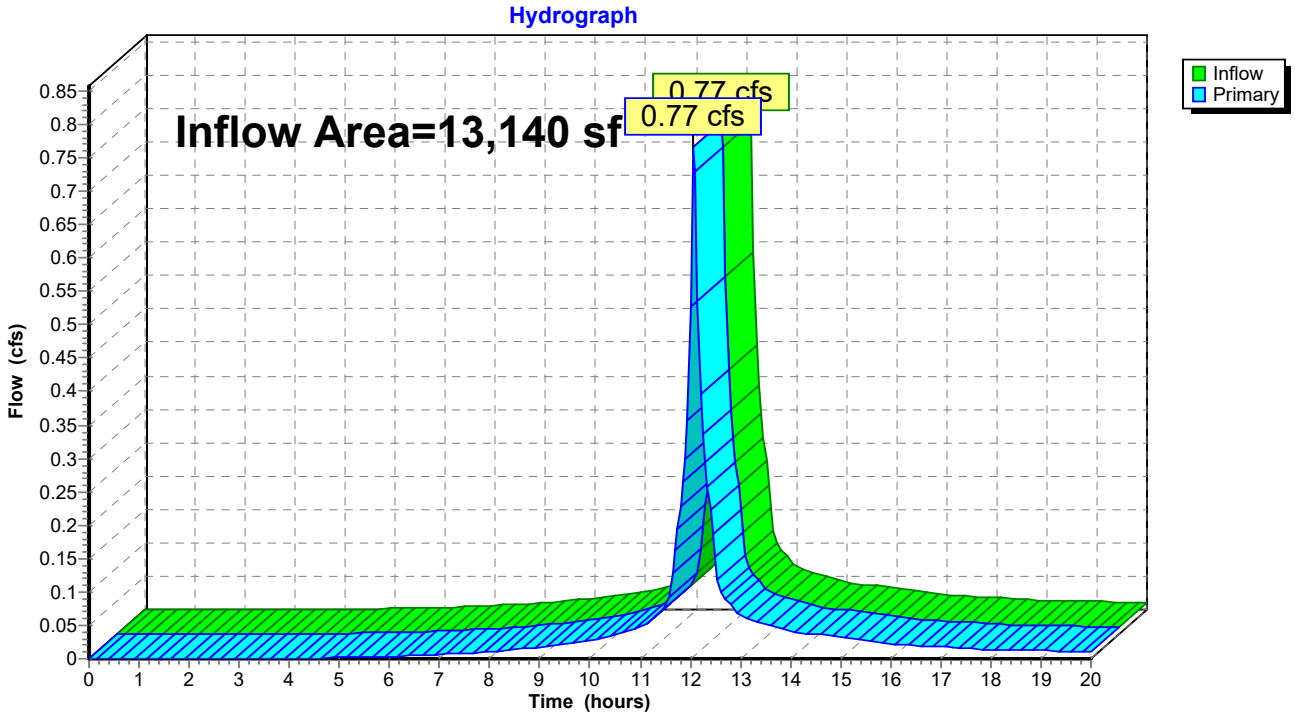

Summary for Subcatchment DA1: DA1

Runoff = 1.30 cfs @ 12.07 hrs, Volume= 4,015 cf, Depth> 3.68"

Runoff by SCS TR-20 method, UH=SCS, Weighted-CN, Time Span= 0.00-20.00 hrs, dt= 0.05 hrs
Type III 24-hr 10-Year Rainfall=4.68"

Area (sf)	CN	Description
4,298	98	Paved parking, HSG D
5,729	96	Gravel surface, HSG D
3,053	80	>75% Grass cover, Good, HSG D
13,080	93	Weighted Average
8,782		67.14% Pervious Area
4,298		32.86% Impervious Area

Tc (min)	Length (feet)	Slope (ft/ft)	Velocity (ft/sec)	Capacity (cfs)	Description
5.0					**Direct Entry, Direct**

Subcatchment DA1: DA1

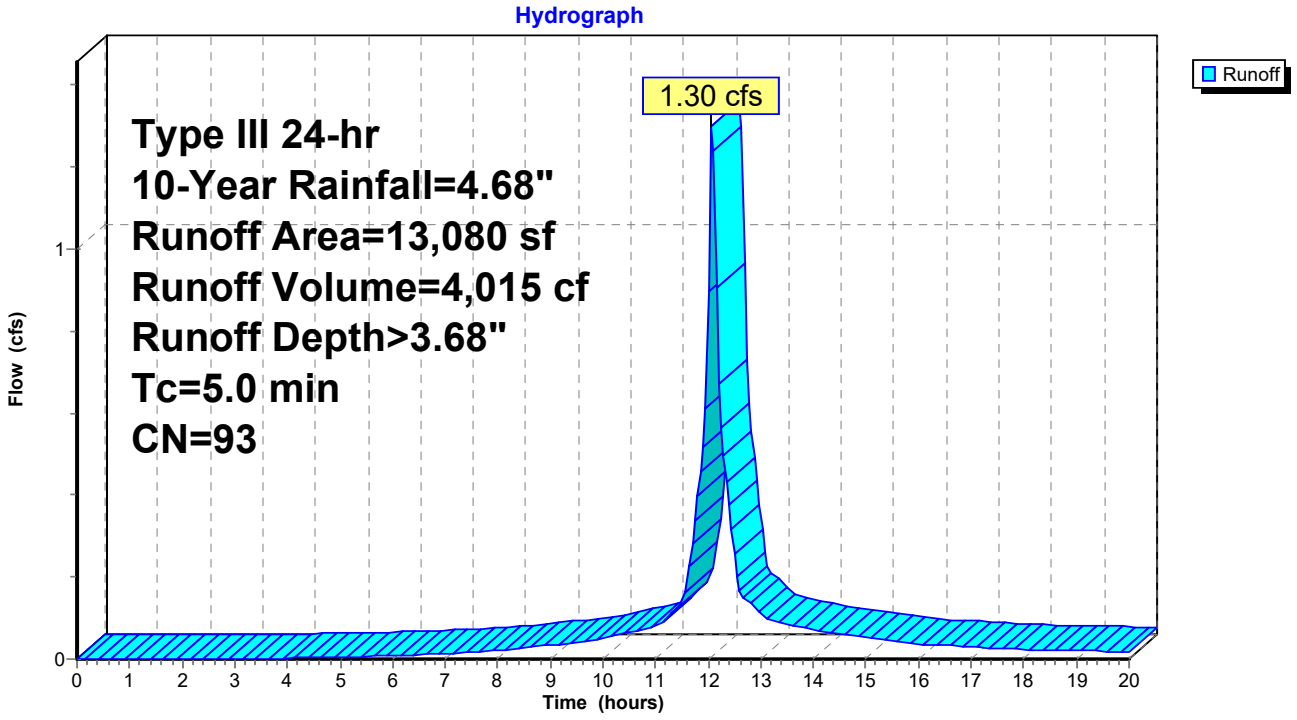

Summary for Subcatchment DA10: Proposed Yard

Runoff = 1.19 cfs @ 12.07 hrs, Volume= 3,720 cf, Depth> 3.79"

Runoff by SCS TR-20 method, UH=SCS, Weighted-CN, Time Span= 0.00-20.00 hrs, dt= 0.05 hrs
Type III 24-hr 10-Year Rainfall=4.68"

Area (sf)	CN	Description
9,066	98	Paved parking, HSG D
2,708	80	>75% Grass cover, Good, HSG D
11,774	94	Weighted Average
2,708		23.00% Pervious Area
9,066		77.00% Impervious Area

Tc (min)	Length (feet)	Slope (ft/ft)	Velocity (ft/sec)	Capacity (cfs)	Description
5.0					**Direct Entry, Direct**

Subcatchment DA10: Proposed Yard

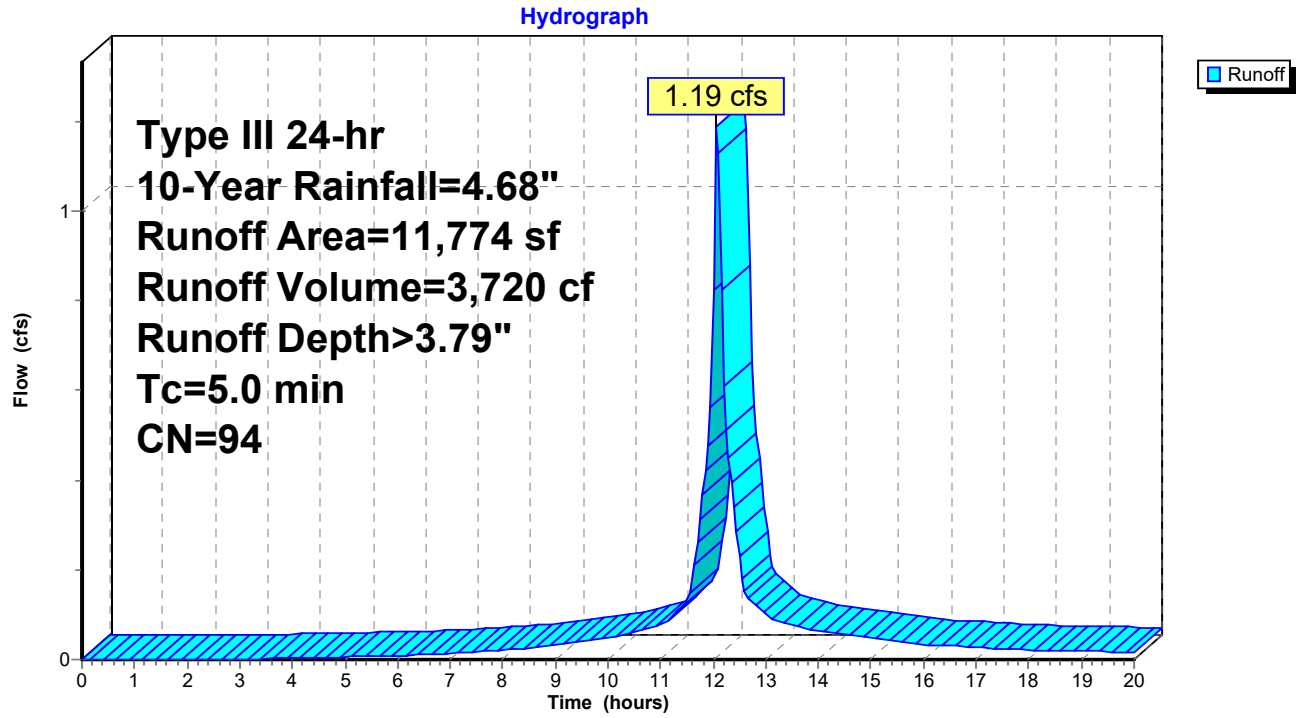

Summary for Subcatchment DA11: Proposed Roof

Runoff = 0.14 cfs @ 12.07 hrs, Volume= 483 cf, Depth> 4.24"

Runoff by SCS TR-20 method, UH=SCS, Weighted-CN, Time Span= 0.00-20.00 hrs, dt= 0.05 hrs
Type III 24-hr 10-Year Rainfall=4.68"

Area (sf)	CN	Description
1,366	98	Paved parking, HSG D
1,366		100.00% Impervious Area

Tc (min)	Length (feet)	Slope (ft/ft)	Velocity (ft/sec)	Capacity (cfs)	Description
5.0					**Direct Entry, Direct**

Subcatchment DA11: Proposed Roof

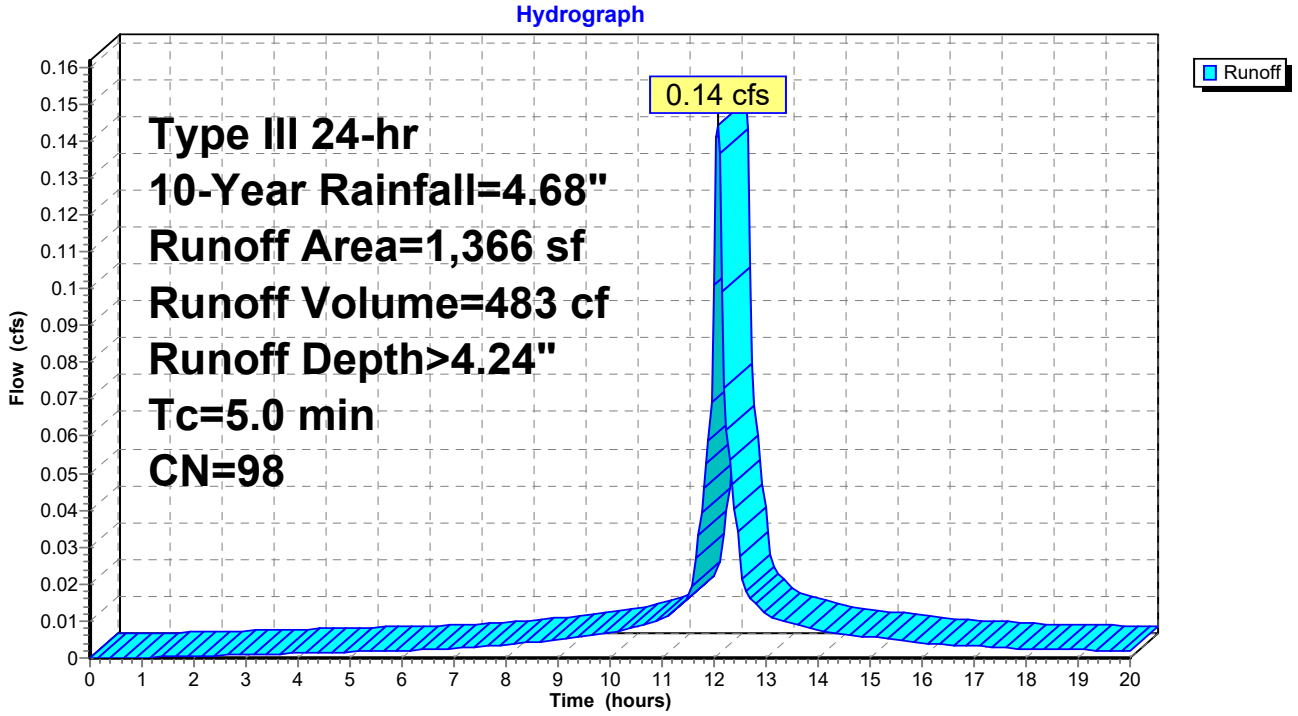

Summary for Pond 4P: Planter

Inflow Area = 1,366 sf,100.00% Impervious, Inflow Depth > 4.24" for 10-Year event
Inflow = 0.14 cfs @ 12.07 hrs, Volume= 483 cf
Outflow = 0.01 cfs @ 14.03 hrs, Volume= 82 cf, Atten= 95%, Lag= 117.7 min
Primary = 0.01 cfs @ 14.03 hrs, Volume= 82 cf

Routing by Stor-Ind method, Time Span= 0.00-20.00 hrs, dt= 0.05 hrs
Peak Elev= 182.58' @ 14.03 hrs Surf.Area= 400 sf Storage= 401 cf

Plug-Flow detention time= 517.7 min calculated for 82 cf (17% of inflow)
Center-of-Mass det. time= 252.2 min (973.2 - 721.0)

Volume	Invert	Avail.Storage	Storage Description
#1	179.07'	200 cf	**Media (Prismatic)** Listed below (Recalc) 500 cf Overall x 40.0% Voids
#2	181.57'	300 cf	**Ponding (Prismatic)** Listed below (Recalc)
		500 cf	Total Available Storage

Elevation (feet)	Surf.Area (sq-ft)	Inc.Store (cubic-feet)	Cum.Store (cubic-feet)
179.07	200	0	0
181.57	200	500	500

Elevation (feet)	Surf.Area (sq-ft)	Inc.Store (cubic-feet)	Cum.Store (cubic-feet)
181.57	200	0	0
183.07	200	300	300

Device	Routing	Invert	Outlet Devices
#1	Primary	182.57'	**12.0" Horiz. Orifice/Grate** C= 0.600 in 12.0" Grate (100% open area) Limited to weir flow at low heads

Primary OutFlow Max=0.00 cfs @ 14.03 hrs HW=182.58' (Free Discharge)
↑—**1=Orifice/Grate** (Weir Controls 0.00 cfs @ 0.23 fps)

Pond 4P: Planter

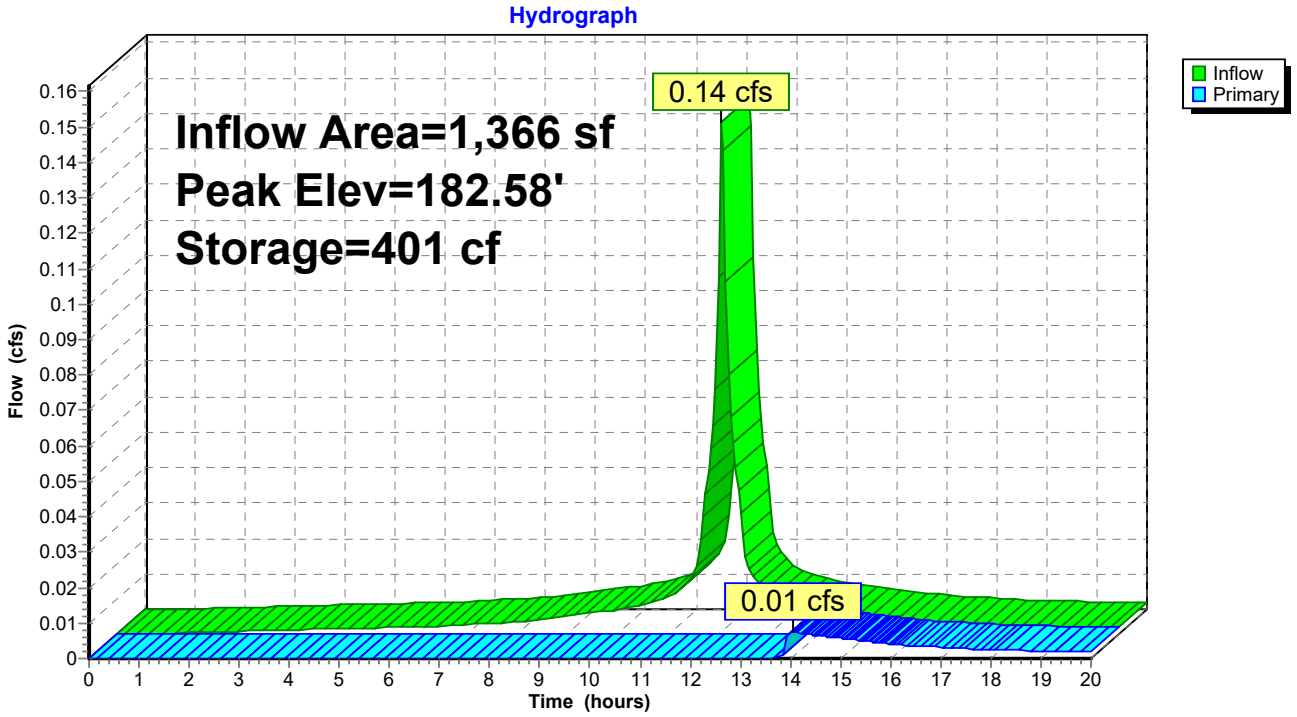

Pond 4P: Planter

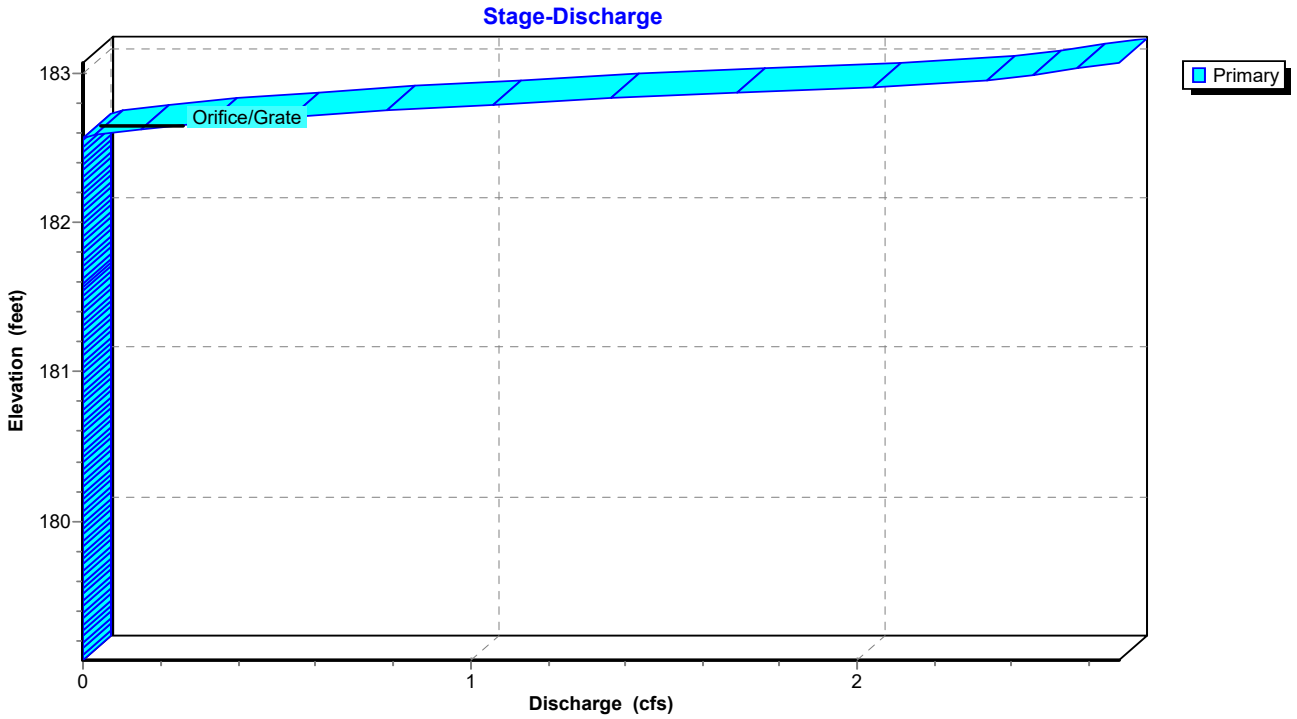

Summary for Link SDP1: Study Point

Inflow Area = 13,140 sf, 79.39% Impervious, Inflow Depth > 3.47" for 10-Year event
Inflow = 1.19 cfs @ 12.07 hrs, Volume= 3,802 cf
Primary = 1.19 cfs @ 12.07 hrs, Volume= 3,802 cf, Atten= 0%, Lag= 0.0 min

Primary outflow = Inflow, Time Span= 0.00-20.00 hrs, dt= 0.05 hrs

Link SDP1: Study Point

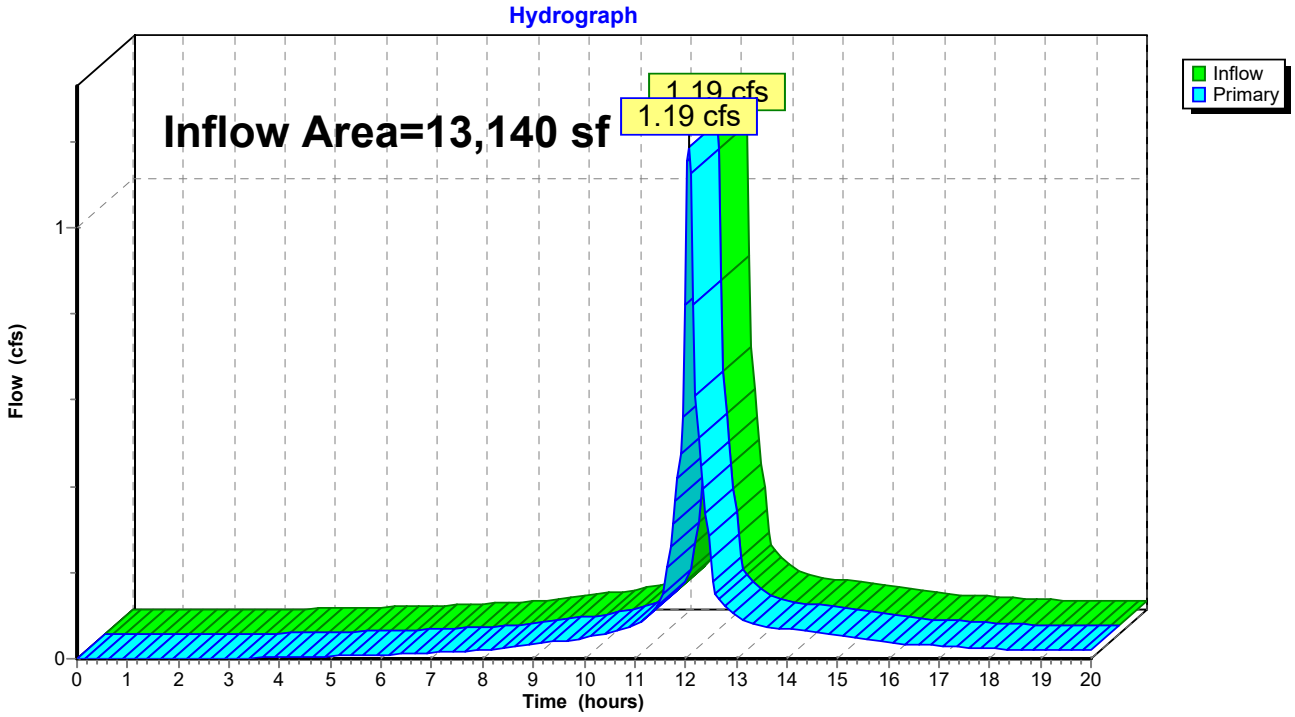

Summary for Subcatchment DA1: DA1

Runoff = 1.66 cfs @ 12.07 hrs, Volume= 5,213 cf, Depth> 4.78"

Runoff by SCS TR-20 method, UH=SCS, Weighted-CN, Time Span= 0.00-20.00 hrs, dt= 0.05 hrs
Type III 24-hr 25-Year Rainfall=5.85"

Area (sf)	CN	Description
4,298	98	Paved parking, HSG D
5,729	96	Gravel surface, HSG D
3,053	80	>75% Grass cover, Good, HSG D
13,080	93	Weighted Average
8,782		67.14% Pervious Area
4,298		32.86% Impervious Area

Tc (min)	Length (feet)	Slope (ft/ft)	Velocity (ft/sec)	Capacity (cfs)	Description
5.0					**Direct Entry, Direct**

Subcatchment DA1: DA1

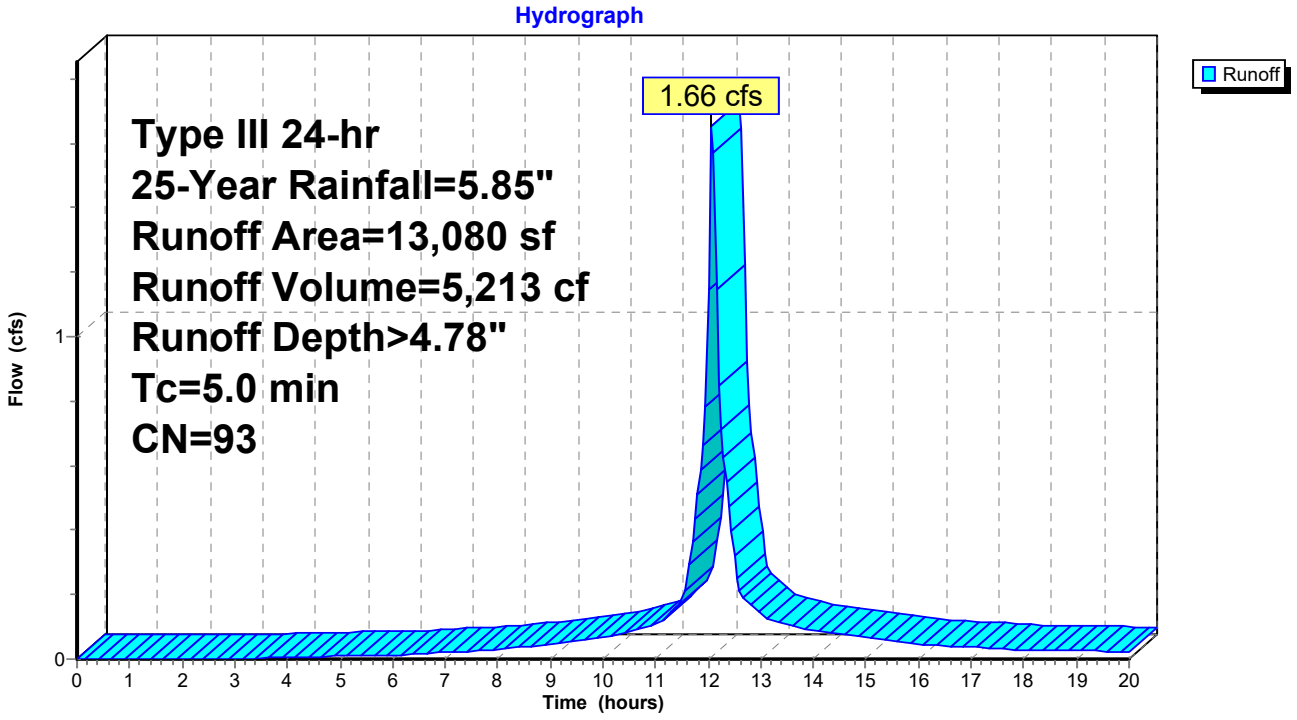

Summary for Subcatchment DA10: Proposed Yard

Runoff = 1.51 cfs @ 12.07 hrs, Volume= 4,803 cf, Depth> 4.90"

Runoff by SCS TR-20 method, UH=SCS, Weighted-CN, Time Span= 0.00-20.00 hrs, dt= 0.05 hrs
Type III 24-hr 25-Year Rainfall=5.85"

Area (sf)	CN	Description
9,066	98	Paved parking, HSG D
2,708	80	>75% Grass cover, Good, HSG D
11,774	94	Weighted Average
2,708		23.00% Pervious Area
9,066		77.00% Impervious Area

Tc (min)	Length (feet)	Slope (ft/ft)	Velocity (ft/sec)	Capacity (cfs)	Description
5.0					**Direct Entry, Direct**

Subcatchment DA10: Proposed Yard

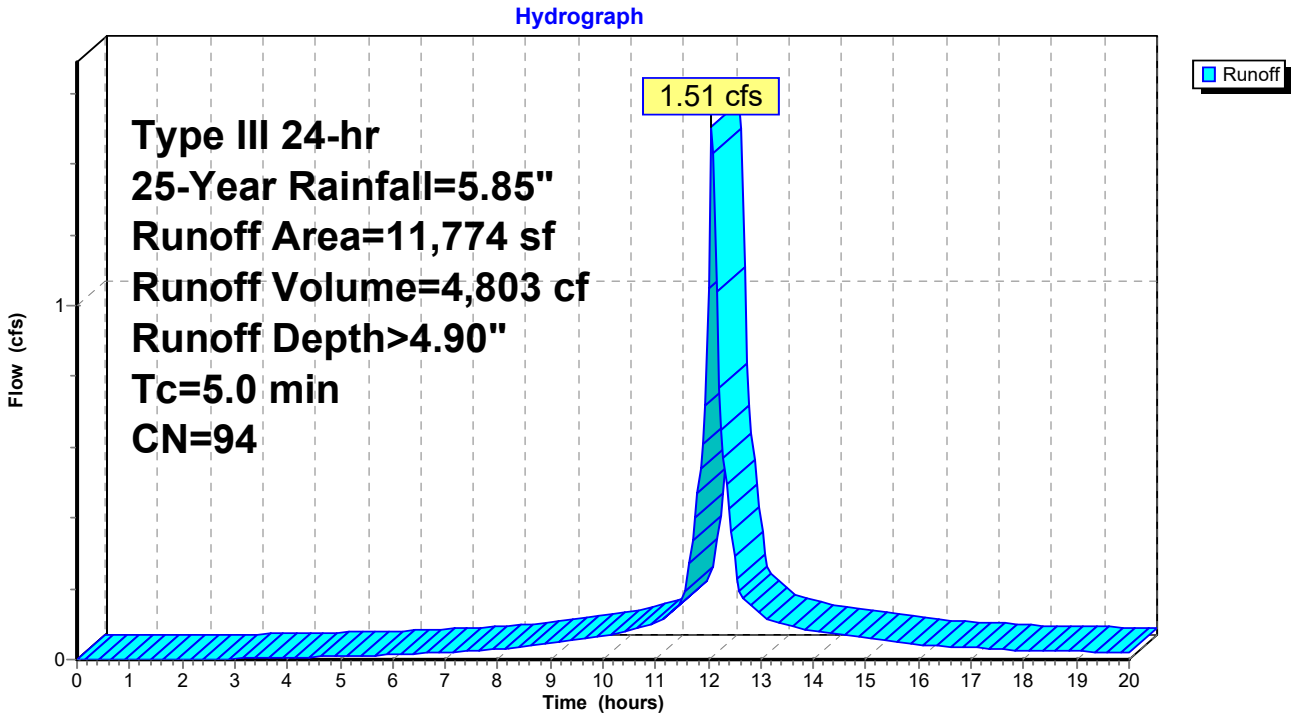

Summary for Subcatchment DA11: Proposed Roof

Runoff = 0.18 cfs @ 12.07 hrs, Volume= 610 cf, Depth> 5.36"

Runoff by SCS TR-20 method, UH=SCS, Weighted-CN, Time Span= 0.00-20.00 hrs, dt= 0.05 hrs
Type III 24-hr 25-Year Rainfall=5.85"

Area (sf)	CN	Description
1,366	98	Paved parking, HSG D
1,366		100.00% Impervious Area

Tc (min)	Length (feet)	Slope (ft/ft)	Velocity (ft/sec)	Capacity (cfs)	Description
5.0					**Direct Entry, Direct**

Subcatchment DA11: Proposed Roof

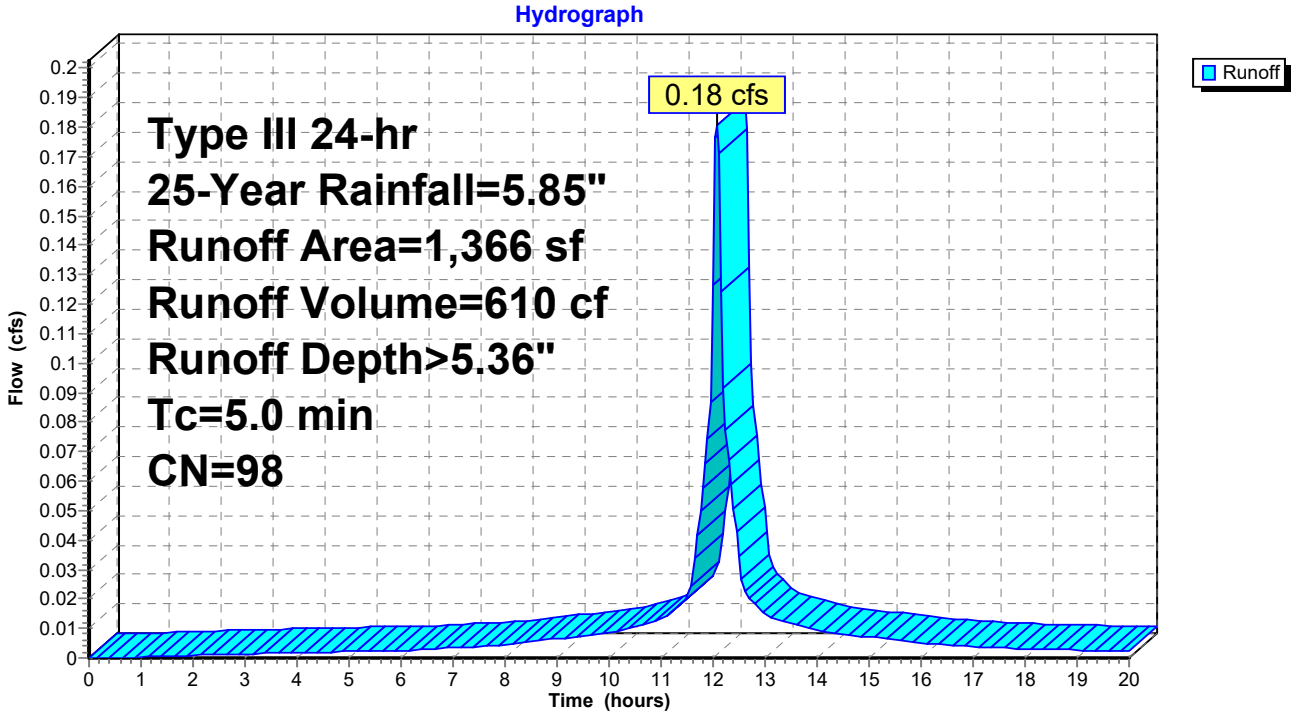

Summary for Pond 4P: Planter

Inflow Area = 1,366 sf,100.00% Impervious, Inflow Depth > 5.36" for 25-Year event
Inflow = 0.18 cfs @ 12.07 hrs, Volume= 610 cf
Outflow = 0.06 cfs @ 12.41 hrs, Volume= 209 cf, Atten= 67%, Lag= 20.3 min
Primary = 0.06 cfs @ 12.41 hrs, Volume= 209 cf

Routing by Stor-Ind method, Time Span= 0.00-20.00 hrs, dt= 0.05 hrs
Peak Elev= 182.60' @ 12.41 hrs Surf.Area= 400 sf Storage= 406 cf

Plug-Flow detention time= 313.4 min calculated for 209 cf (34% of inflow)
Center-of-Mass det. time= 154.7 min (872.2 - 717.4)

Volume	Invert	Avail.Storage	Storage Description
#1	179.07'	200 cf	**Media (Prismatic)** Listed below (Recalc) 500 cf Overall x 40.0% Voids
#2	181.57'	300 cf	**Ponding (Prismatic)** Listed below (Recalc)
		500 cf	Total Available Storage

Elevation (feet)	Surf.Area (sq-ft)	Inc.Store (cubic-feet)	Cum.Store (cubic-feet)
179.07	200	0	0
181.57	200	500	500

Elevation (feet)	Surf.Area (sq-ft)	Inc.Store (cubic-feet)	Cum.Store (cubic-feet)
181.57	200	0	0
183.07	200	300	300

Device	Routing	Invert	Outlet Devices
#1	Primary	182.57'	**12.0" Horiz. Orifice/Grate** C= 0.600 in 12.0" Grate (100% open area) Limited to weir flow at low heads

Primary OutFlow Max=0.05 cfs @ 12.41 hrs HW=182.60' (Free Discharge)
1=Orifice/Grate (Weir Controls 0.05 cfs @ 0.56 fps)

Pond 4P: Planter

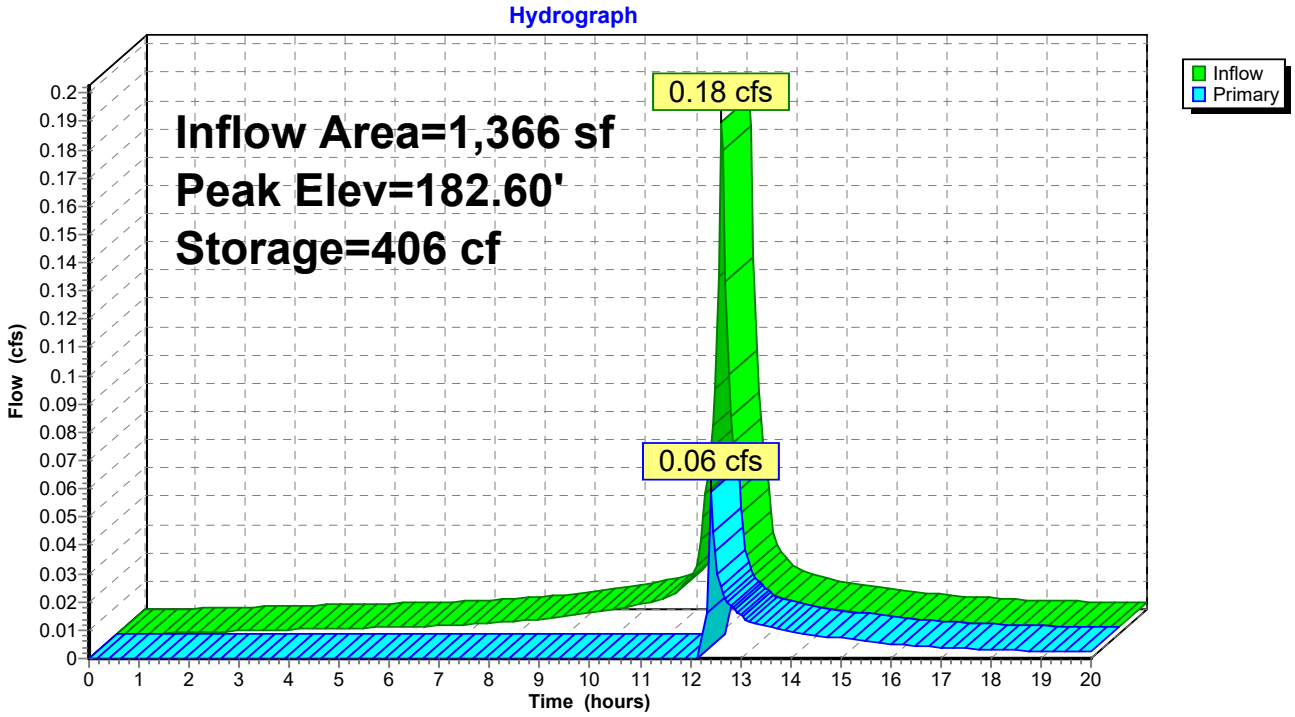

Pond 4P: Planter

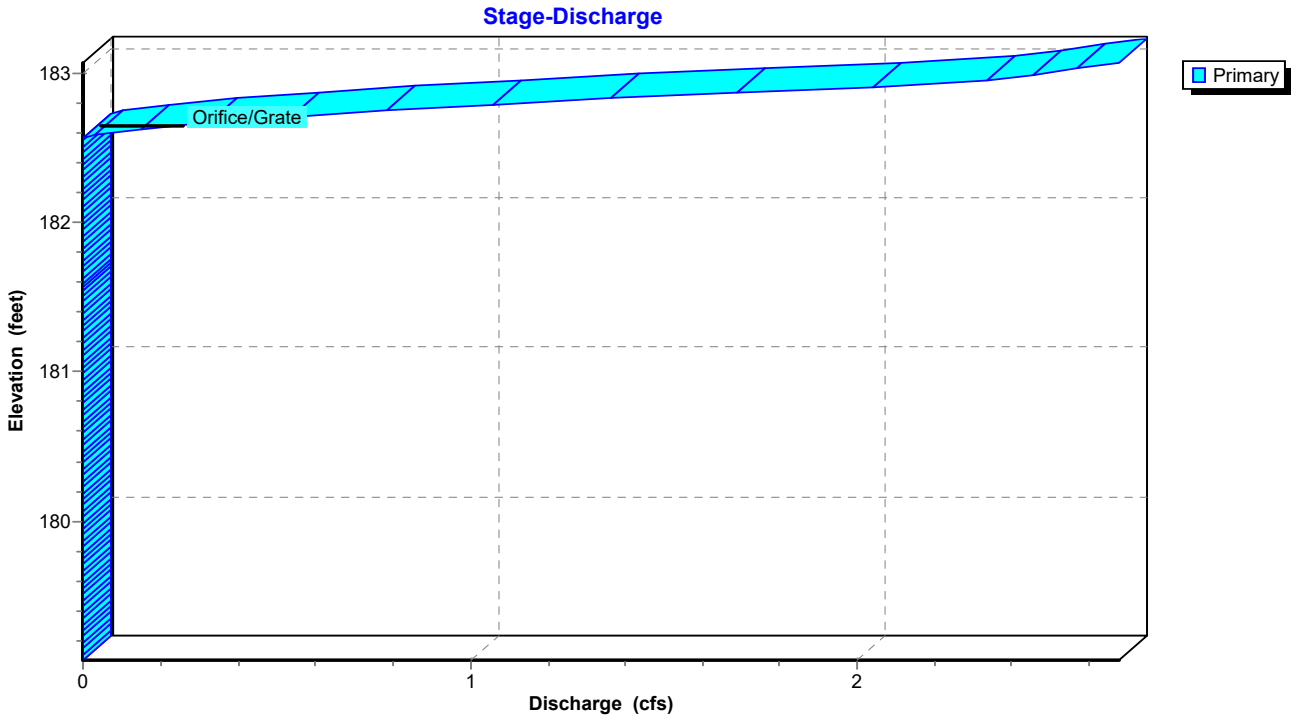

Summary for Link SDP1: Study Point

Inflow Area = 13,140 sf, 79.39% Impervious, Inflow Depth > 4.58" for 25-Year event
Inflow = 1.51 cfs @ 12.07 hrs, Volume= 5,012 cf
Primary = 1.51 cfs @ 12.07 hrs, Volume= 5,012 cf, Atten= 0%, Lag= 0.0 min

Primary outflow = Inflow, Time Span= 0.00-20.00 hrs, dt= 0.05 hrs

Link SDP1: Study Point

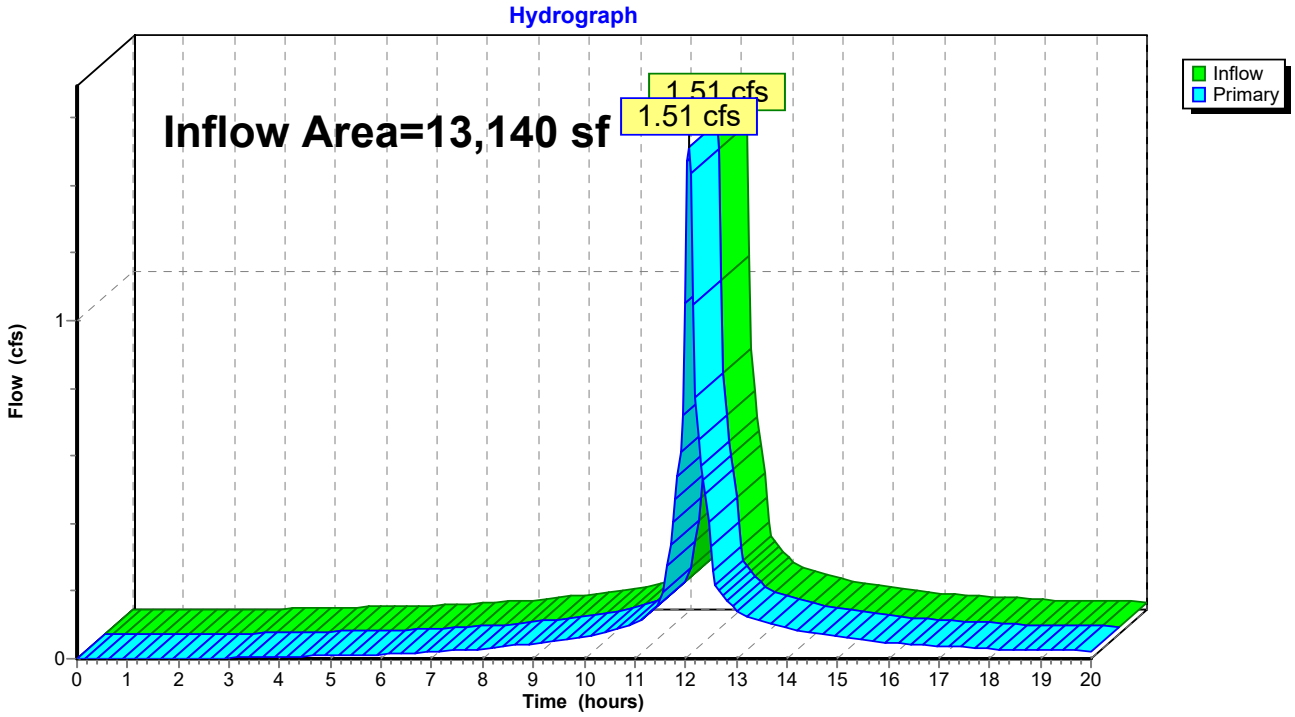

Summary for Subcatchment DA1: DA1

Runoff = 2.38 cfs @ 12.07 hrs, Volume= 7,657 cf, Depth> 7.02"

Runoff by SCS TR-20 method, UH=SCS, Weighted-CN, Time Span= 0.00-20.00 hrs, dt= 0.05 hrs
Type III 24-hr 100-Year Rainfall=8.22"

Area (sf)	CN	Description
4,298	98	Paved parking, HSG D
5,729	96	Gravel surface, HSG D
3,053	80	>75% Grass cover, Good, HSG D
13,080	93	Weighted Average
8,782		67.14% Pervious Area
4,298		32.86% Impervious Area

Tc (min)	Length (feet)	Slope (ft/ft)	Velocity (ft/sec)	Capacity (cfs)	Description
5.0					**Direct Entry, Direct**

Subcatchment DA1: DA1

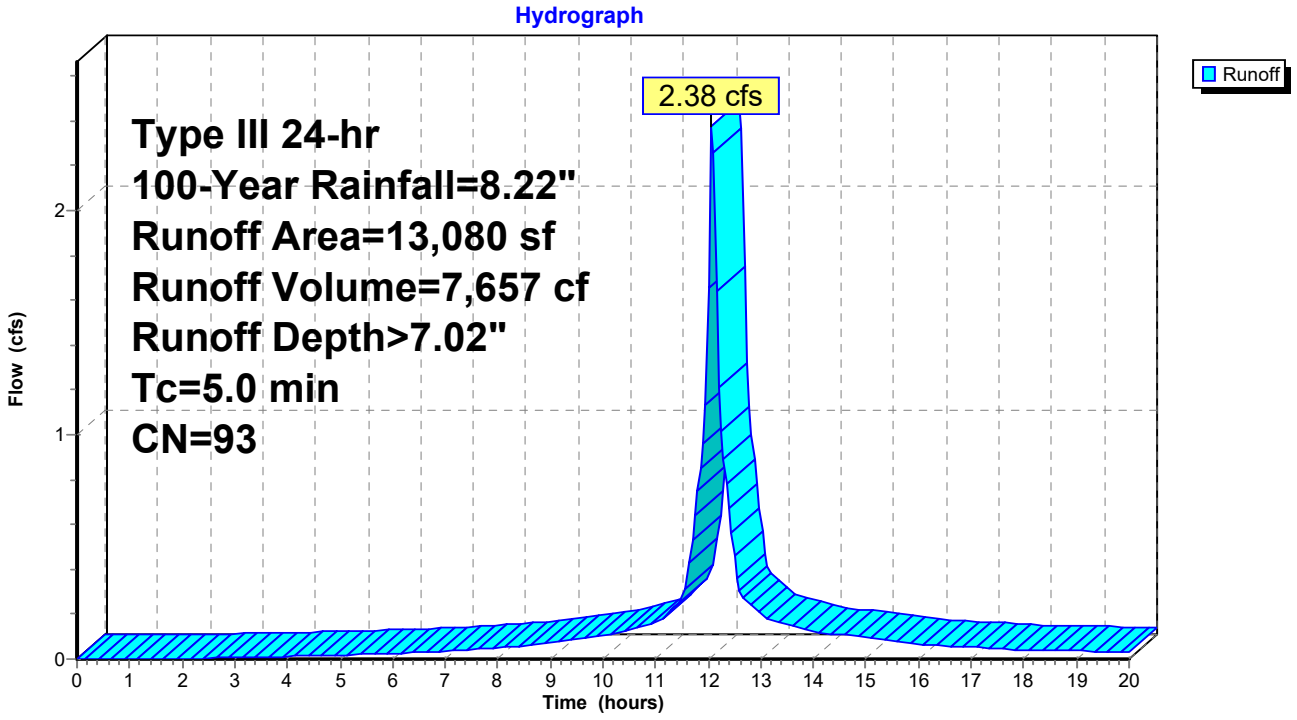

Summary for Subcatchment DA10: Proposed Yard

Runoff = 2.16 cfs @ 12.07 hrs, Volume= 7,009 cf, Depth> 7.14"

Runoff by SCS TR-20 method, UH=SCS, Weighted-CN, Time Span= 0.00-20.00 hrs, dt= 0.05 hrs
Type III 24-hr 100-Year Rainfall=8.22"

Area (sf)	CN	Description
9,066	98	Paved parking, HSG D
2,708	80	>75% Grass cover, Good, HSG D
11,774	94	Weighted Average
2,708		23.00% Pervious Area
9,066		77.00% Impervious Area

Tc (min)	Length (feet)	Slope (ft/ft)	Velocity (ft/sec)	Capacity (cfs)	Description
5.0					**Direct Entry, Direct**

Subcatchment DA10: Proposed Yard

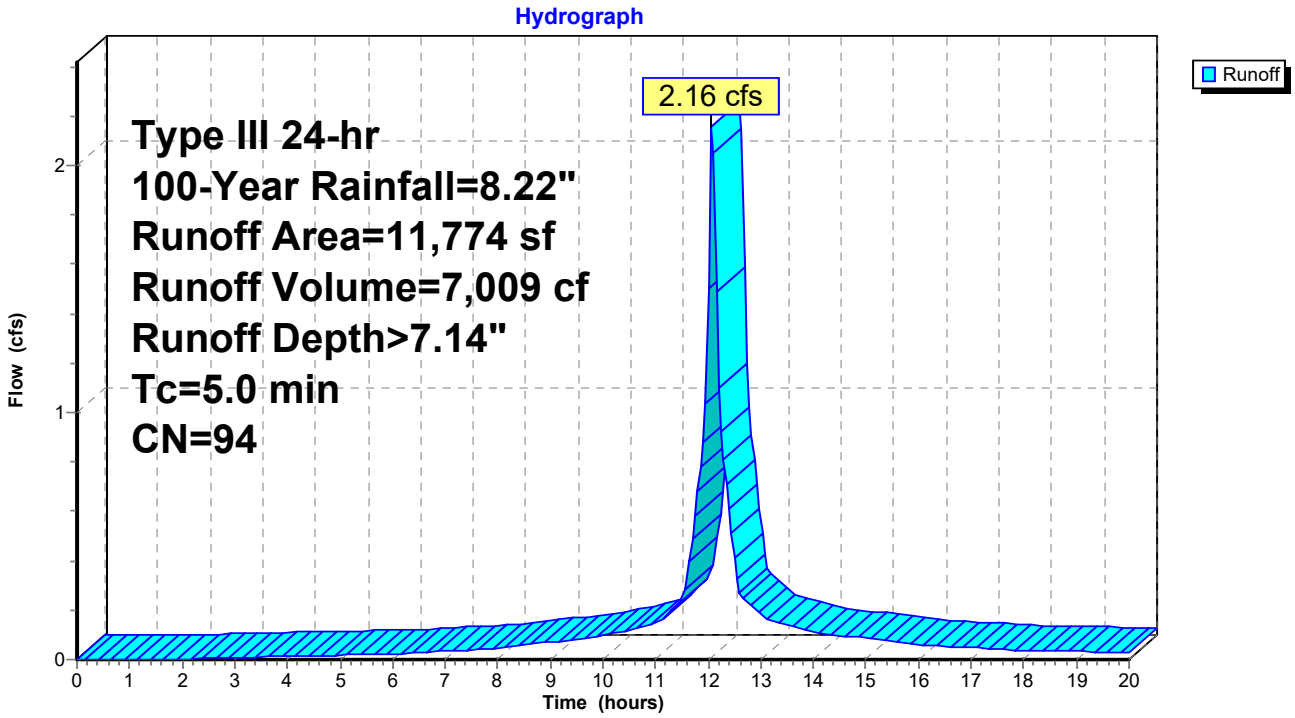

Summary for Subcatchment DA11: Proposed Roof

Runoff = 0.25 cfs @ 12.07 hrs, Volume= 868 cf, Depth> 7.62"

Runoff by SCS TR-20 method, UH=SCS, Weighted-CN, Time Span= 0.00-20.00 hrs, dt= 0.05 hrs
Type III 24-hr 100-Year Rainfall=8.22"

Area (sf)	CN	Description
1,366	98	Paved parking, HSG D
1,366		100.00% Impervious Area

Tc (min)	Length (feet)	Slope (ft/ft)	Velocity (ft/sec)	Capacity (cfs)	Description
5.0					**Direct Entry, Direct**

Subcatchment DA11: Proposed Roof

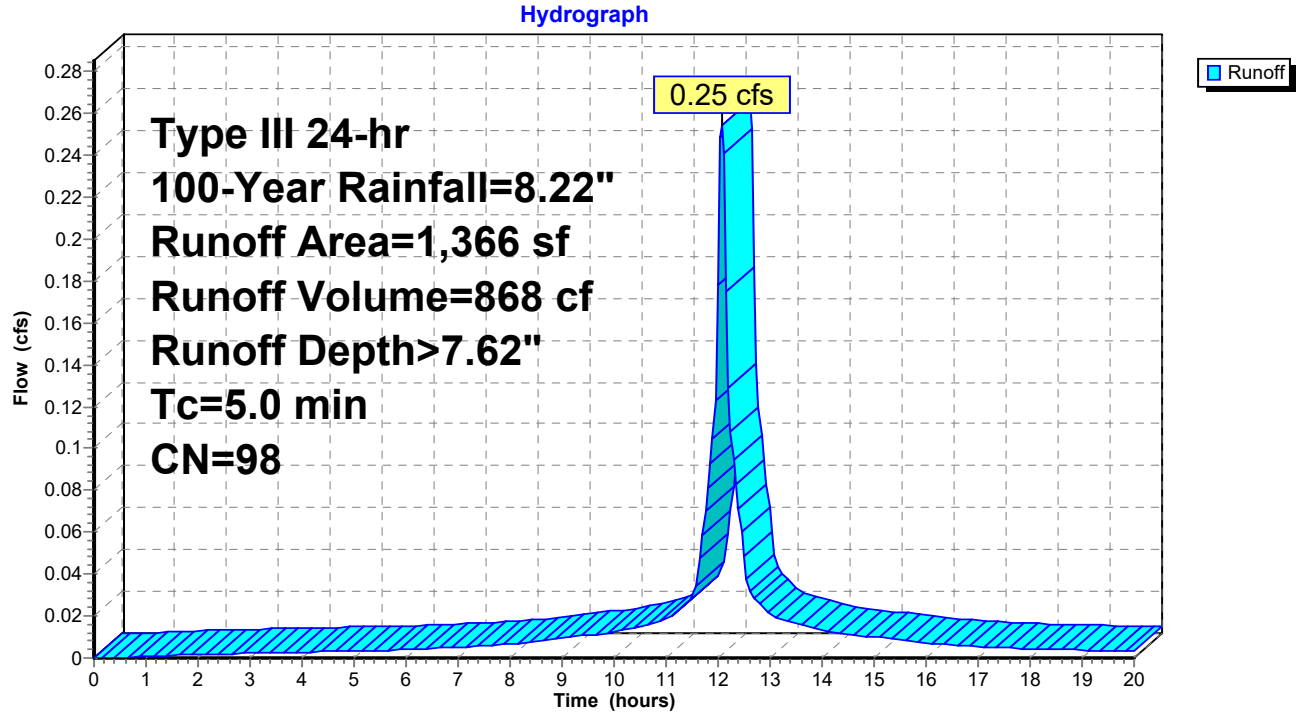

Summary for Pond 4P: Planter

Inflow Area = 1,366 sf,100.00% Impervious, Inflow Depth > 7.62" for 100-Year event
Inflow = 0.25 cfs @ 12.07 hrs, Volume= 868 cf
Outflow = 0.29 cfs @ 12.11 hrs, Volume= 467 cf, Atten= 0%, Lag= 2.2 min
Primary = 0.29 cfs @ 12.11 hrs, Volume= 467 cf

Routing by Stor-Ind method, Time Span= 0.00-20.00 hrs, dt= 0.05 hrs
Peak Elev= 182.66' @ 12.11 hrs Surf.Area= 400 sf Storage= 418 cf

Plug-Flow detention time= 209.6 min calculated for 467 cf (54% of inflow)
Center-of-Mass det. time= 106.7 min (819.6 - 712.9)

Volume	Invert	Avail.Storage	Storage Description
#1	179.07'	200 cf	**Media (Prismatic)** Listed below (Recalc) 500 cf Overall x 40.0% Voids
#2	181.57'	300 cf	**Ponding (Prismatic)** Listed below (Recalc)
		500 cf	Total Available Storage

Elevation (feet)	Surf.Area (sq-ft)	Inc.Store (cubic-feet)	Cum.Store (cubic-feet)
179.07	200	0	0
181.57	200	500	500

Elevation (feet)	Surf.Area (sq-ft)	Inc.Store (cubic-feet)	Cum.Store (cubic-feet)
181.57	200	0	0
183.07	200	300	300

Device	Routing	Invert	Outlet Devices
#1	Primary	182.57'	**12.0" Horiz. Orifice/Grate** C= 0.600 in 12.0" Grate (100% open area) Limited to weir flow at low heads

Primary OutFlow Max=0.26 cfs @ 12.11 hrs HW=182.66' (Free Discharge)
↑—**1=Orifice/Grate** (Weir Controls 0.26 cfs @ 0.97 fps)

Pond 4P: Planter

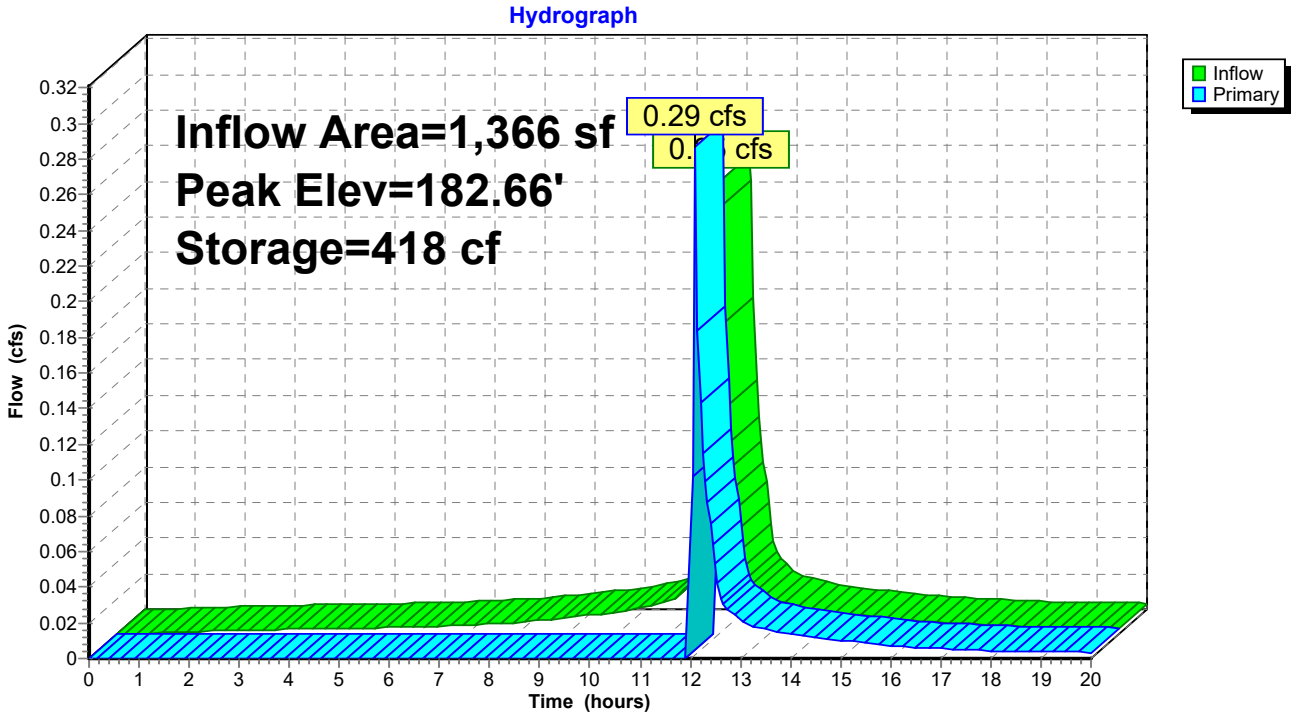

Pond 4P: Planter

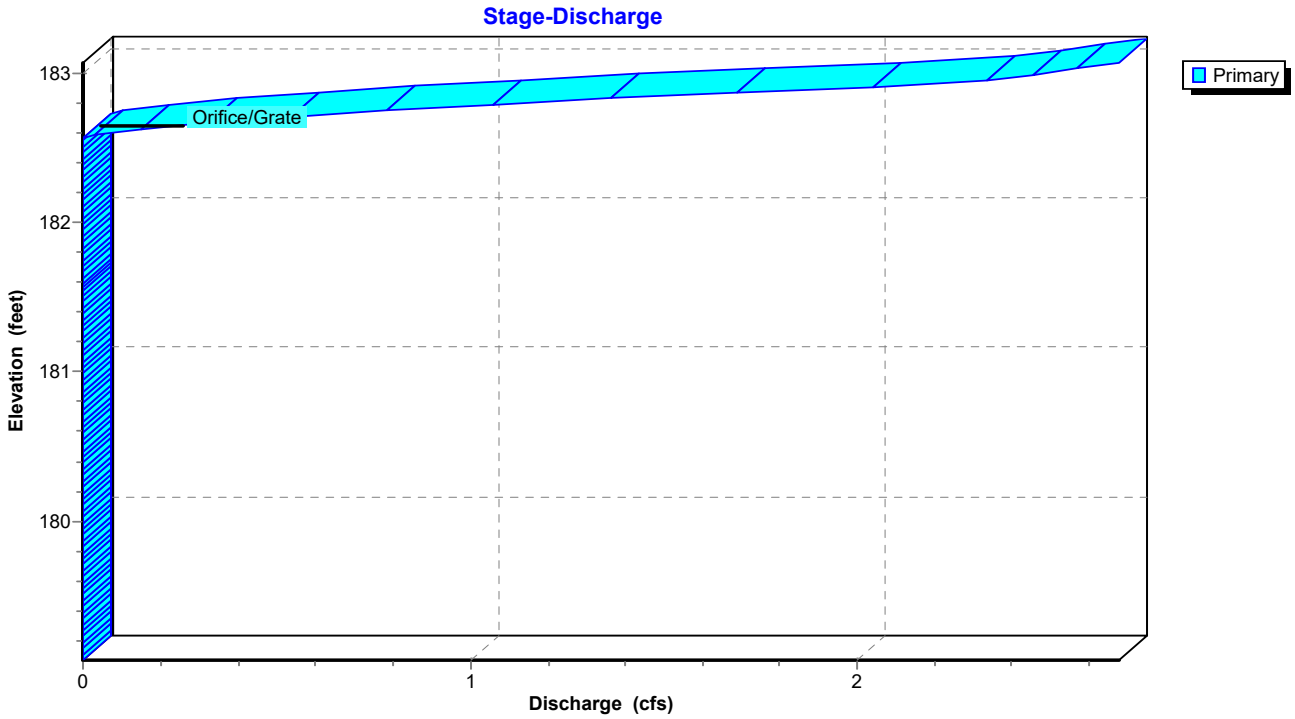

Summary for Link SDP1: Study Point

Inflow Area = 13,140 sf, 79.39% Impervious, Inflow Depth > 6.83" for 100-Year event
Inflow = 2.37 cfs @ 12.08 hrs, Volume= 7,476 cf
Primary = 2.37 cfs @ 12.08 hrs, Volume= 7,476 cf, Atten= 0%, Lag= 0.0 min

Primary outflow = Inflow, Time Span= 0.00-20.00 hrs, dt= 0.05 hrs

Link SDP1: Study Point

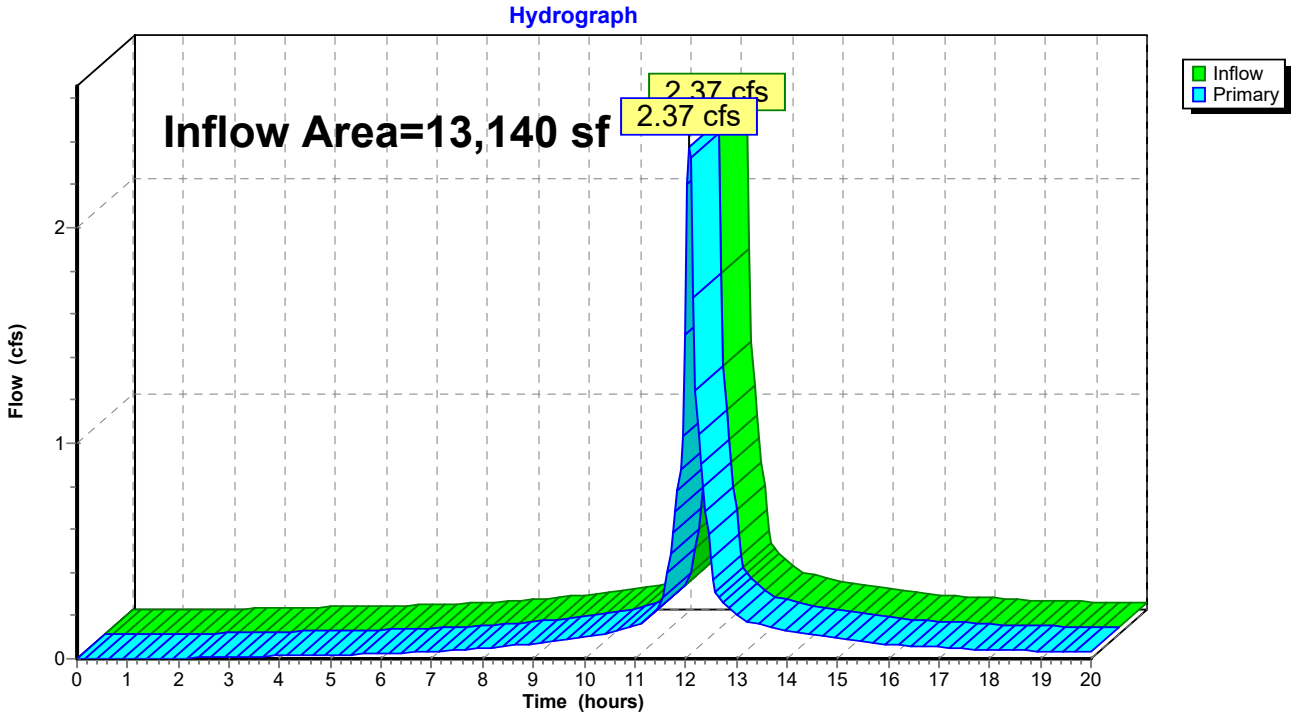

278-282 MAIN STREET

Poughkeepsie, New York

Basis of Design Products



Architect:

Aryeh Siegel, Architect

TABLE OF CONTENTS

CORTEN (WALL PANELS) 1

BRICK 2

STOREFRONT 3

ALUMINUM CLAD WOOD WINDOWS 4

METAL RAILING 5

BUILDING MOUNTED LIGHTING 6

CORTEN

WESTERN STATES METAL ROOFING (RUSTWALL)





1

WESTERN STATES METAL ROOFING

901 W. Watkins St., Phoenix, AZ 85007
(855) 426-7836 | cortenroofing.com

Rustwall®

Available in A606-4 (aka Corten®) or Bare Cold Rolled Steel



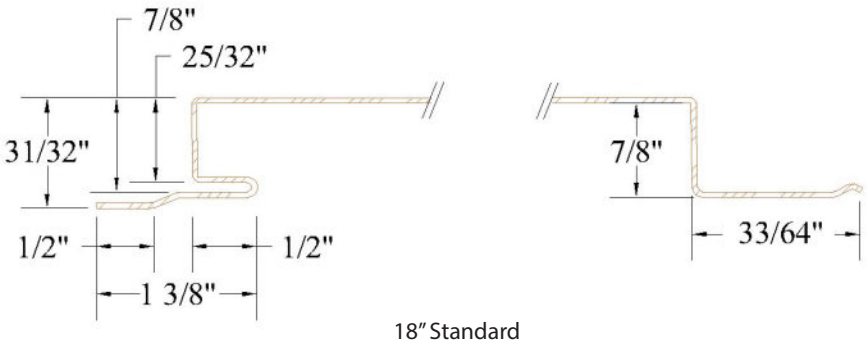

18" Standard
Custom widths available upon request

SPECIFICATIONS

Material Type: Rustwall®
Rib Height: 1"
Standard Width: 18"
Custom Widths: 10", 12" 14" 16", 20"
Available Gauges:
- **A606-4 (aka Corten®):** 22
- **Bare Cold Rolled:** 22

Substrate: A606-4 or Bare Cold Rolled
Fasteners: Concealed
Panel Length: 1' to 35'
Installation: Over a solid substrate



RECOMMENDATIONS AND CAUTIONS

- A606-4 and Bare Steel performs best in environments with low humidity
- Load calculations and load tables DO NOT APPLY TO ANY A606 OR BARE STEEL PRODUCT.
- A606-4 should not be used with dissimilar metals other than stainless steel. This will decrease the lifespan of the product.
- Screws and clips for A606-4/Corten MUST be stainless steel. Screw head will be painted brown.
- Underlayment Should be a HIGH TEMPERATURE UNDERLAYMENT.
- Not recommended near salt spray environments and frequent rain locations as it will shorten the life expectancy of the products.
- Acid washing will degrade steel performance.
- Rust runoff will likely stain the surrounding surfaces.
- NO WARRANTIES FOR THESE PRODUCTS

Material does not arrive pre-rusted. Panel will rust naturally with exposure to the weather. Use stainless steel fasteners with a painted brown screw head.

WESTERN STATES METAL ROOFING

901 W. Watkins St., Phoenix, AZ 85007
(855) 426-7836 | cortenroofing.com
sales@cortenroofing.com

CORTEN FLAT SHEETS
A606-4 AND A588 WEATHERING STEEL

48"/60"/72" Widths x 96"/120"/144" Lengths
Custom Widths and Lengths also Available.



Flat Sheets Availability Chart

Gauge/Thickness

Width	22	20	18	16	14	12	11	10	8	3/16"	1/4"	3/8"	1/2"	3/4"
72"	■	■	■	■	■	■	■	■	■	●	●	●	●	●
60"	■	■	■	●	●	●	●	●	●	●	●	●	●	●
48"	●	●	●	●	●	●	●	●	●	●	●	●	●	●
46"	●	▲	▲	▲	▲	▲	▲	▲	▲	▲	▲	▲	▲	▲
43"	●	▲	▲	▲	▲	▲	▲	▲	▲	▲	▲	▲	▲	▲
24"	●	●	●	▲	▲	▲	▲	▲	▲	▲	▲	▲	▲	▲
22"	●	▲	▲	▲	▲	▲	▲	▲	▲	▲	▲	▲	▲	▲
20"	●	▲	▲	▲	▲	▲	▲	▲	▲	▲	▲	▲	▲	▲
18"	●	▲	▲	▲	▲	▲	▲	▲	▲	▲	▲	▲	▲	▲
14"	●	▲	▲	▲	▲	▲	▲	▲	▲	▲	▲	▲	▲	▲

● In Stock ▲ Custom Order ■ Not Available

RECOMMENDATIONS AND CAUTIONS

- A606-4 and Bare Steel performs best in environments with low humidity
- A606-4 should not be used with dissimilar metals other than stainless steel. This will decrease the lifespan of the product.
- Screws and clips for A606-4/Corten MUST be stainless steel. Screw head will be painted brown.
- Roofing underlayment should be a HIGH TEMPERATURE UNDERLAYMENT.
- Not recommended near salt spray environments and frequent rain locations as it will shorten the life expectancy of the products.
- Acid washing will degrade steel performance.
- Rust runoff will likely stain the surrounding surfaces.
- NO WARRANTIES FOR THESE PRODUCTS

Material does not arrive pre-rusted. Panel will rust naturally with exposure to the weather. Use stainless steel fasteners with a painted brown screw head.

BRICK

GLEN-GERY BRICK (53-DD)
W/ HISTORIC MORTAR (G601)



2

Glen-Gery

PRODUCT PROFILE



Revised 1/2019

Glen-Gery Clay Thin Brick

(1/2", 3/4" and 1" thick)

General

Glen-Gery provides clay thin brick in a multitude of shades and textures to accommodate the visual and application requirements of most projects. Sizes range from 8 to 16 inch and from extruded to handmade providing the widest range of thin brick available for any application.

The thickness of the thin brick available is based on the method of manufacture and the desired texture/uniformity.

Extruded thin brick available in 1/2" thickness are typically extruded as thin brick with unique surface textures and colors meeting Type TBS tolerances.

Glen-Gery's greatest variety of thin brick are available in molded and extruded 3/4" thickness. This thickness allows units to be cut from full units often specifically manufactured with larger coring and thinner webs to facilitate cutting while reducing the quantity of raw material required for manufacture. Material cut from the thin brick can be ground and reused to manufacture thin or full size units. In addition, Glen-Gery's unique large scale custom cutting operation allows thin brick to be cut from a specific lot of full brick to ensure color matching of both full and thin brick.

Handmade thin brick are available in 1" thickness to accommodate the inherent variation expected from handmade units.

Today's thin brick are installed in a wide variety of different wall systems including thickset, thinset, metal panel systems (such as Glen-Gery Thin Tech® Panels) as well as precast and tilt-up concrete wall systems. The appearance of thin brick, as well as the method of manufacture, affects the potential use of the thin brick in the various wall systems available. The thickness of the individual thin brick typically has minimal, if any, effect on any of the applications.

While each of the three categories of thin brick previously listed can be installed in most of thin brick wall systems, the precast and tilt-up concrete wall systems require thin brick with very rigid tolerances and surface textures limited to smooth or velour (wirecut) textures. In addition the cleaning techniques utilized by concrete panel manufacturers may also limit colors typical of full size units. See additional information at the end of this Profile regarding thin brick for use with precast and tilt-up concrete wall systems.

Additional information is available from your Glen-Gery representative for each thin brick wall system.

Unit Specifications

Glen-Gery thin brick are typically manufactured to conform to the requirements of American Society for Testing and Materials (ASTM) Standard Specification C 1088, Grade Exterior. Depending upon the particular product selected, Type TBA, TBS, or TBX may be available. These products also conform to the requirements of ASTM C 1088, Grade Interior. When specifying this product, the specifications should cite:

1) The product name and state "as manufactured by Glen-Gery Corporation."

2) Conformance to the requirements ASTM C 1088, Grade Exterior.

3) The actual unit dimensions listed as thickness x height x length.

Example: Harding Blend thin brick as manufactured by Glen-Gery Corporation to conform to the requirements of ASTM C 1088, Grade Exterior, Type TBS. The units shall have dimensions of 3/4" X 2-1/4" X 7-5/8".



1/2" (extruded)



3/4" (molded)



3/4" (extruded)



1" (handmade)

Design Criteria

Size:

Table 1 provides the many sizes in which Glen-Gery manufactures thin brick.

Dimensional Tolerances:

Glen-Gery thin brick are manufactured to provide specific dimensional tolerances. The dimensional tolerances of the product are intended to be within the requirements of ASTM C 1088, Type TBS for general use. Some products (including but not limited to those manufactured at the Hanley Plant) are manufactured to meet Type TBX. Products with colors matching Handmade bricks are manufactured to meet Type TBA. The product ordered will generally contain a number of units which are over or under the specified dimensions.

CONTINUED ON PAGE 3

FIGURE A

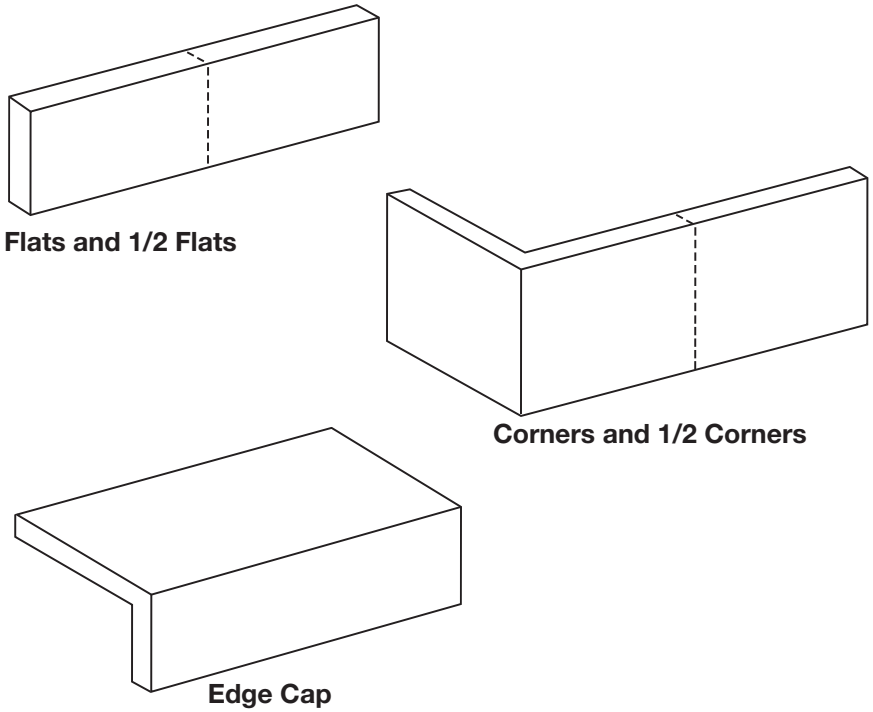

Flats and 1/2 Flats

Corners and 1/2 Corners

Edge Cap

TABLE 1

Thin Brick Size, Coverage and Weight

Thin Brick Size	Specified Dimension						Thin Brick per square foot	Average Weight per unit	
	Thickness (inches)	(mm)	Height (inches)	(mm)	Length (inches)	(mm)			(kg)
Queen	3/4	20	2-3/4	70	7-5/8	194	5.63	1.6	0.7
Lightweight Modular	3/4	20	2-1/4	57	7-5/8	194	6.75	1.0	0.5
Lightweight Engineer Modular	3/4	20	2-3/4	70	7-5/8	194	5.63	1.0	0.5
1/2-Modular (extruded)	1/2	13	2-1/4	57	7-5/8	194	6.75	0.7	0.3
3/4-Modular (extruded/molded)	3/4	20	2-1/4	57	7-5/8	194	6.75	1.1	0.5
Modular (handmade)	1	25	2-1/4	57	7-5/8	194	6.75	1.1	0.5
1/2-Engineer Modular	1/2	13	2-3/4	70	7-5/8	194	5.63	0.8	0.4
3/4- Engineer Modular	3/4	20	2-3/4	70	7-5/8	194	5.63	1.6	0.7
Econo	3/4	20	3-5/8	92	7-5/8	194	4.50	1.5	0.7
Standard	3/4	20	2-1/4	57	8	203	6.55	1.1	0.5
Engineer Standard	3/4	20	2-3/4	70	8	203	5.39	1.7	0.8
Handmade Oversized	1	25	2-3/4	70	8-1/2	216	5.00	1.7	0.8
King Narrow-Bed	3/4	20	2-3/4	70	9-5/8	244	4.55	1.5	0.7
Engineer King	3/4	20	2-3/16	71	9-5/8	244	4.55	1.5	0.7
King	3/4	20	3-5/8	92	9-5/8	244	4.55	1.5	0.7
Roman	3/4	20	1-5/8	41	11-5/8	295	6.00	1.0	0.5
Norman	3/4	20	2-1/4	57	11-5/8	295	4.50	1.5	0.7
Utility	3/4	20	3-5/8	57	11-5/8	295	3.00	2.4	1.1
Kingston	3/4	20	2-3/4	70	11-5/8	295	3.75	1.9	0.9
Viking			1-5/8	41	15-5/8	397	4.50	5.9	2.7
Saxon	3/4	20	2-1/4	57	15-5/8	397	3.38	2.0	0.9
Titan	3/4	20	3-5/8	92	15-5/8	397	2.25	3.0	1.4

Product Features

Light, strong and durable

Glen-Gery is the only brick manufacturer to produce a thin veneer metal panel system for brick and stone that is suitable for exterior and interior usage. Offered in the traditional Classic and high-performance Elite series, each are tailored to the needs of specific applications. Glen-Gery Thin Tech products are offered with extended warranties lasting up to fifty years.



Classic

Ideal for interior applications.

Thin Tech Classic offers the thinnest, most resilient masonry veneer support structure specifically designed to accommodate thin brick. The Classic series works in conjunction with traditional mortar to secure the veneer.



Elite

Ideal for exterior applications.

Thin Tech Elite is the most advanced masonry support system ever designed. It features all the advantages of the Classic series, but with enhanced product performance: superior drainage, ventilation, pressure equalization and bond strength.

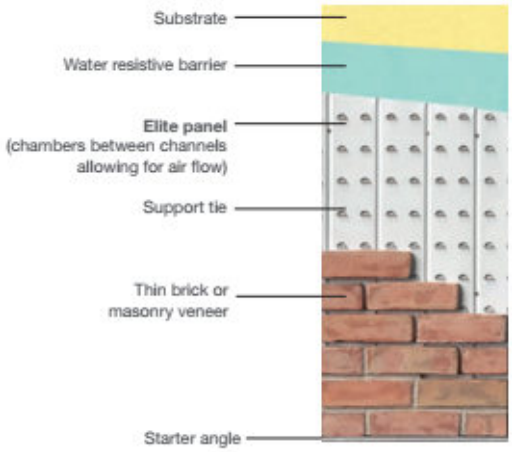

Warranties

Thin Tech Classic: 25-year warranty.
Thin Tech Elite: 50-year warranty.

STOREFRONT

KAWNEER – TRIFAB 451T (BLACK)



3

Design + Performance Versatility with Unmatched Fabrication Flexibility



Geisinger Professional Building
Jenkins Township, Pennsylvania
ARCHITECT
Mericle Commercial Real Estate Services
Wilkes-Barre, Pennsylvania
GLAZING CONTRACTOR
Sterling Glass, Inc., Scranton, Pennsylvania
PHOTOGRAPHER
© Perzel Photography Group

Trifab® VersaGlaze® is built on the proven and successful Trifab® platform – with all the versatility its name implies. There are enough framing system choices, fabrication methods, design options and performance levels to please the most discerning building owner, architect and installer. The 4.5" depth Trifab® VersaGlaze® Framing System family is available with non-thermal, thermal and ultra-thermal performance levels. The ultra-thermal Trifab® 451UT Framing System, is designed for the most demanding thermal performance and employs a dual Isolock® thermal break.

AESTHETICS

Trifab® VersaGlaze® Framing Systems offer designers a choice of front-, center-, back- or multi-plane glass applications. Structural silicone glazing (SSG) and weatherseal glazing options further expand designers' choices, allowing for a greater range of possibilities for specific project requirements and architectural styles. All systems have a 4-1/2" frame depth; Trifab® VersaGlaze® 450 has 1-3/4" sightlines, while Trifab® VersaGlaze® 451/451T and Trifab® 451UT have 2" sightlines.

With seamless incorporation of Kawneer entrances or windows, including GLASSvent® visually frameless ventilators, Trifab® framing can be used on almost any project. These framing systems can also be packaged with Kawneer curtain walls and overhead glazing, thereby providing a full range of proven, and tested, quality products for the owner, architect and installer from a single-source supplier.

ECONOMY

Trifab® VersaGlaze® 450/451/451T/451UT Framing Systems offer a variety of fabrication choices to suit your project:

- **Screw Spline** – for economical continuous runs utilizing two-piece vertical members that provide the option to pre-assemble units with controlled shop labor costs and smaller field crews for handling and installation. (available for all systems)
- **Shear Block** – for punched openings or continuous runs using tubular moldings with shear block clips that provide tight joints for transporting large pre-assembled multi-lite units. (available for 450/451/451T systems)
- **Stick** – for fast, easy field fabrication. Field measurements and material cuts can be done when metal is on the jobsite. (available for 450/451/451T systems)
- **Pre-glazed** – The combination of screw spline construction with pre-glazing in the shop accelerates installation and reduces field labor time while minimizing disruption to the surrounding area or existing tenants. Making it an exceptional choice for new or retrofit applications, particularly in urban areas or where space is limited. (available for 451/451T/451UT framing)



Brighton Landing
Cambridge, Massachusetts
ARCHITECT
ADD Inc., Cambridge, Massachusetts
GLAZING CONTRACTOR
Ipswich Bay Glass Company,Inc., Rowley, Massachusetts
PHOTOGRAPHER
© Gordon Schenck, Jr.

All systems can be flush glazed from either the inside or outside. The weatherseal option provides an alternative to SSG vertical mullions for Trifab® VersaGlaze® 450/451/451T. This ABS/ASA rigid polymer extrusion allows complete inside glazing and creates a flush glass appearance on the building exterior without the added labor of scaffolding or swing stages. Additionally, high-performance flashing options are engineered to eliminate perimeter sill fasteners and associated blind seals.

FOR THE FINISHING TOUCH

Architectural Class I anodized aluminum and painted finishes in fluoropolymer (AAMA 2605) and solvent-free powder coatings (AAMA 2604) offer a variety of color choices.

PERFORMANCE

Kawneer's Isolock® thermal break technology creates a composite section, prevents dry shrinkage and is available on Trifab® VersaGlaze® 451T. For even greater thermal performance, a dual Isolock® thermal break is used on Trifab® 451UT.



Trifab® 451UT uses a dual Isolock® thermal break (right) and features a new high-performance sill design, which incorporates a screw-applied end dam (left), ensuring positive engagement and tight joints between the sill flashing and end dam.

U-factor, CRF values and STC ratings for Trifab® framing systems vary depending upon the glass plane application. Project-specific U-factors can be determined for each individual project. (See the Kawneer Architectural Manual or Kawneer.com for additional information.)

Thermal simulations showing temperature variations from exterior/cold side to interior/warm side.

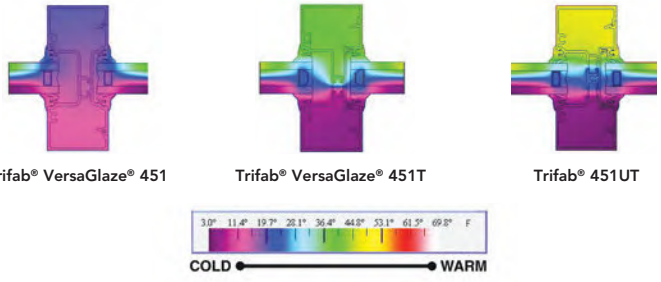

Trifab® VersaGlaze® 451 **Trifab® VersaGlaze® 451T** **Trifab® 451UT**

PERFORMANCE TEST STANDARDS

Air Infiltration	ASTM E283
Water	AAMA 501, ASTM E331
Structural	ASTM E330
Thermal	AAMA 1503
Thermal Break	AAMA 505, AAMA TIR-A8
Acoustical	AAMA 1801, ASTM E1425

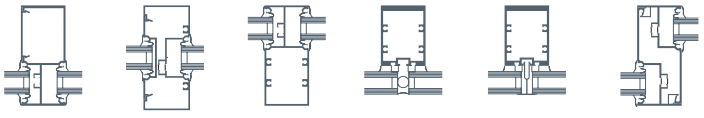

Front **Center** **Back** **SSG** **Weatherseal** **Multi-Plane**

© Kawneer Company, Inc. 2007–2020
Form Number 17-2289.C
Trifab®, VersaGlaze®, IsoLock® and GLASSvent® are registered trademarks of Kawneer Company, Inc.

Kawneer Company, Inc.
Technology Park / Atlanta
555 Guthridge Court
Norcross, GA 30092
770.449.5555
kawneer.com

KAWNEER

ARCHITECTURAL SYSTEMS | ENTRANCES + FRAMING | CURTAIN WALLS | WINDOWS

Trifab® VG 451/451T Framing System

The split vertical in the **Screw Spline** system allows a frame to be installed from unitized assemblies. Screws are driven through the back of the verticals into splines extruded in the horizontal framing members. The Individual units are then snapped together to form a complete frame.

SCREW SPLINE ASSEMBLY

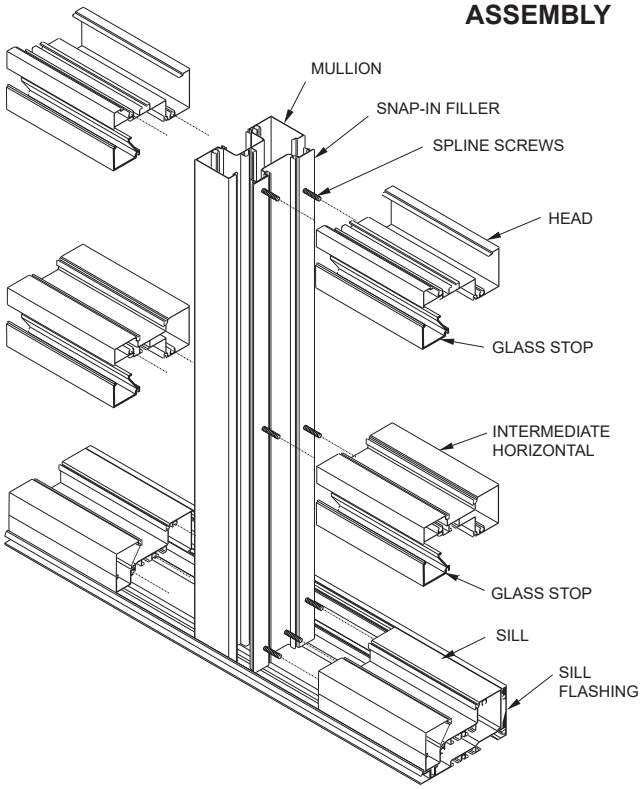

The **Shear Block** system of fabrication allows a frame to be pre-assembled as a single unit. Horizontals are attached to the verticals with shear blocks.

SHEAR BLOCK ASSEMBLY

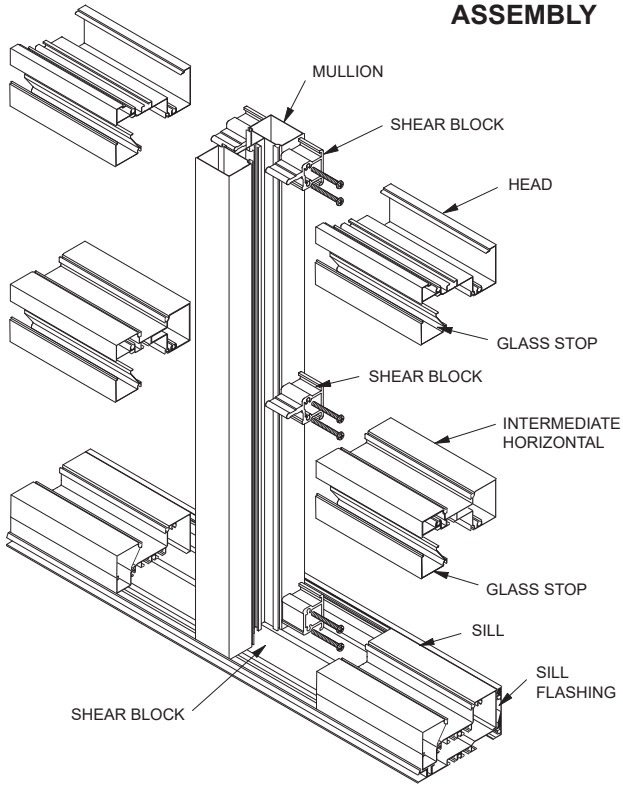

STICK ASSEMBLY

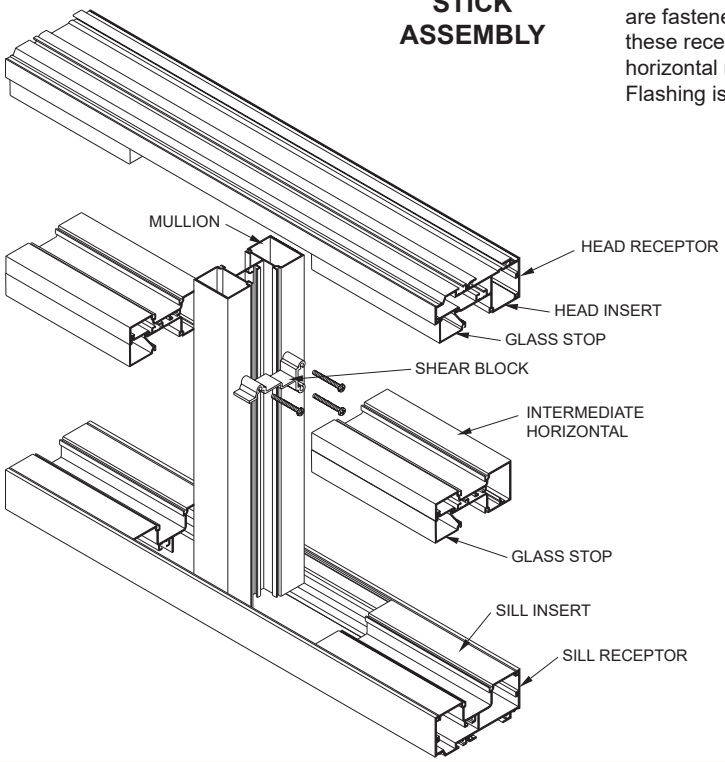

The **Stick** system allows on-site construction. Head and sill receptors are fastened to the surround. Vertical mullions are then installed in these receptors and are held in place by snap-in inserts. Intermediate horizontal members are attached to the verticals with shear blocks. Flashing is not required.

NOTE:
If the end reaction of the mullion (mullion spacing (ft.) times height (ft.) times specified wind load (psf) divided by two) is more than 500 lbs., the optional mullion anchors must be used. (See page 16)

Laws and building and safety codes governing the design and use of Kawneer products, such as glazed entrance, window, and curtain wall products, vary widely. Kawneer does not control the selection of product configurations, operating hardware, or glazing materials, and assumes no responsibility therefor.

Kawneer reserves the right to change configuration without prior notice when deemed necessary for product improvement.

© 2018, Kawneer Company, Inc.

Trifab® VG 451/451T Framing System

PICTORIAL VIEW (FRONT)

The split vertical in the **Screw Spline** system allows a frame to be installed from unitized assemblies. Screws are driven through the back of the verticals into splines extruded in the horizontal framing members. The Individual units are then snapped together to form a complete frame.

SCREW SPLINE ASSEMBLY

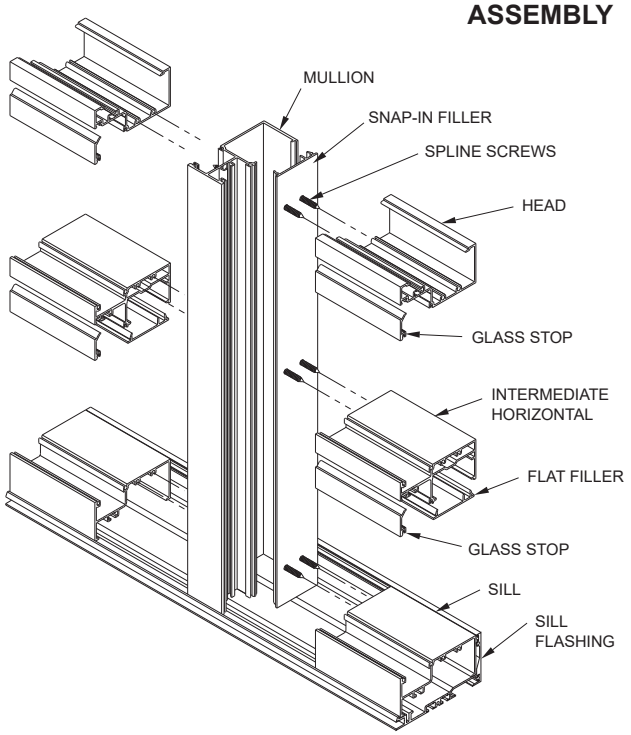

The **Shear Block** system of fabrication allows a frame to be pre-assembled as a single unit. Horizontals are attached to the verticals with shear blocks.

SHEAR BLOCK ASSEMBLY

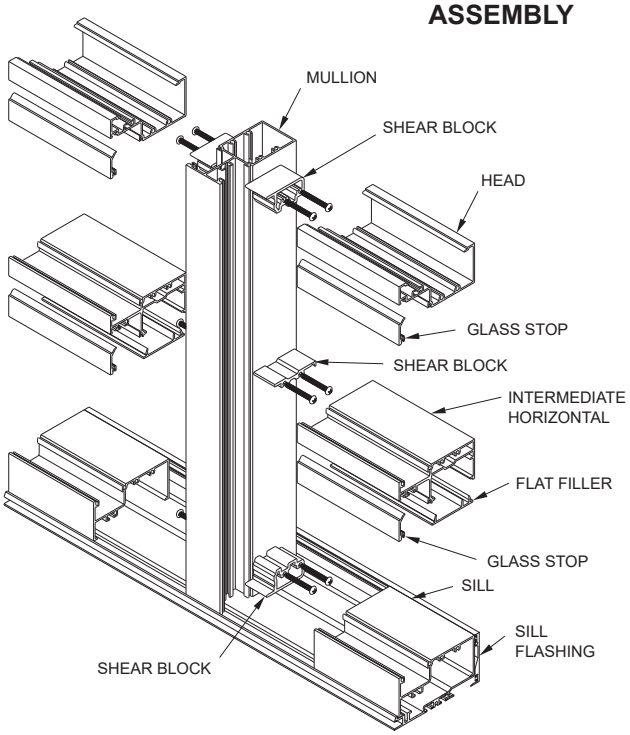

STICK ASSEMBLY

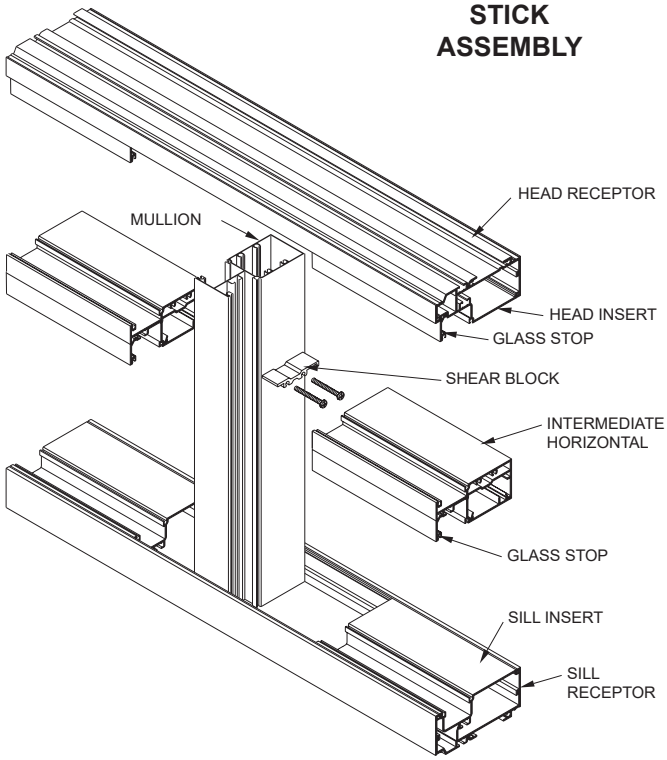

The **Stick** system allows on-site construction. Head and sill receptors are fastened to the surround. Vertical mullions are then installed in these receptors and are held in place by snap-in inserts. Intermediate horizontal members are attached to the verticals with shear blocks. Flashing is not required.

NOTE:
If the end reaction of the mullion (mullion spacing (ft.) times height (ft.) times specified wind load (psf) divided by two) is more than 500 lbs., the optional mullion anchors must be used. (See page 38)

Laws and building and safety codes governing the design and use of Kawneer products, such as glazed entrance, window, and curtain wall products, vary widely. Kawneer does not control the selection of product configurations, operating hardware, or glazing materials, and assumes no responsibility therefor.

Kawneer reserves the right to change configuration without prior notice when deemed necessary for product improvement.

© 2018, Kawneer Company, Inc.

The **Stick** system allows on-site construction. Head and sill receptors are fastened to the surround. Vertical mullions are then installed in these receptors and are held in place by snap-in inserts. Intermediate horizontal members are attached to the verticals with shear blocks. Flashing is not required.

STICK ASSEMBLY (SSG)

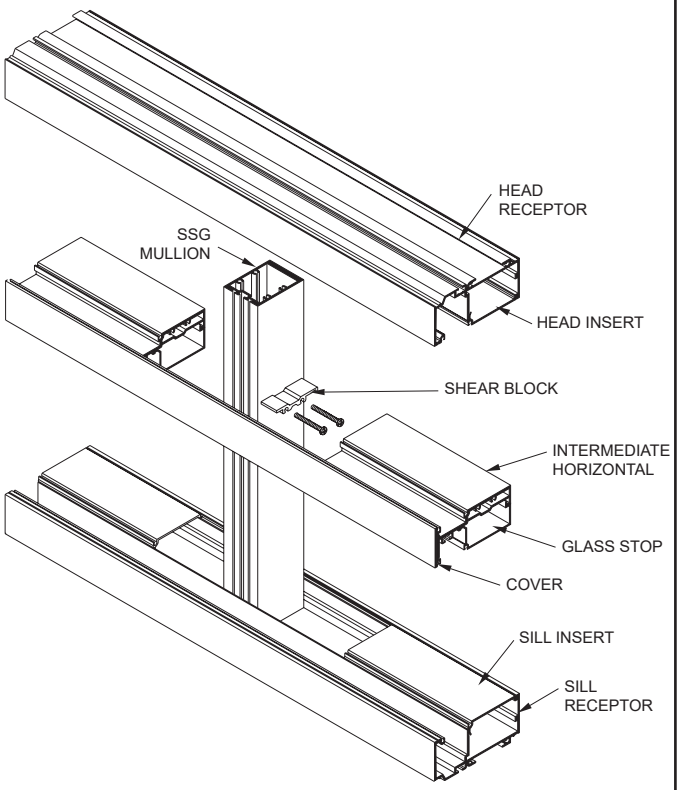

STICK ASSEMBLY (WEATHERSEAL)

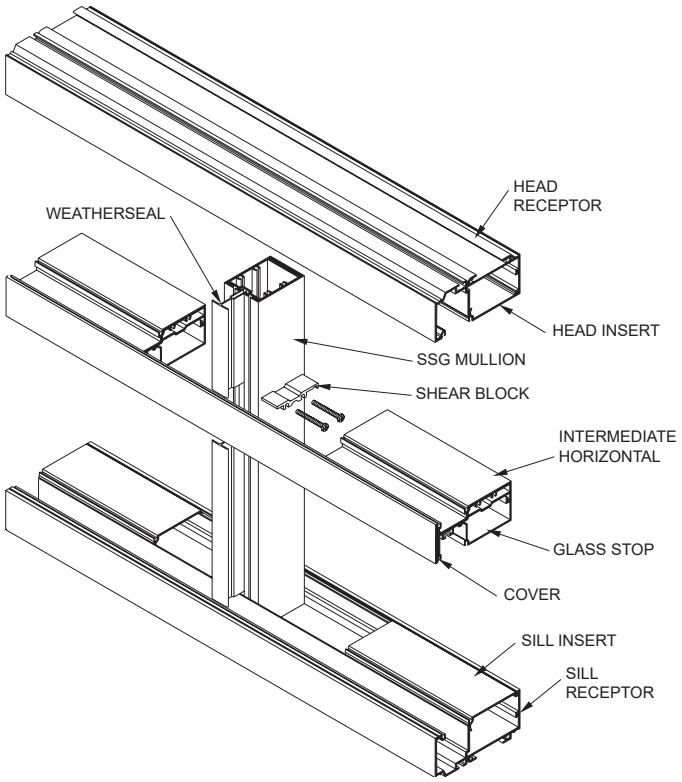

NOTE:
If the end reaction of the mullion (mullion spacing (ft.) times height (ft.) times specified wind load (psf) divided by two) is more than 500 lbs., the optional mullion anchors must be used. (See page 38)

Laws and building and safety codes governing the design and use of Kawneer products, such as glazed entrance, window, and curtain wall products, vary widely. Kawneer does not control the selection of product configurations, operating hardware, or glazing materials, and assumes no responsibility therefor.

Kawneer reserves the right to change configuration without prior notice when deemed necessary for product improvement.

© 2018, Kawneer Company, Inc.

Trifab® VG 451/451T Framing System

PICTORIAL VIEW (BACK)

The split vertical in the **Screw Spline** system allows a frame to be installed from unitized assemblies. Screws are driven through the back of the verticals into splines extruded in the horizontal framing members. The Individual units are then snapped together to form a complete frame.

SCREW SPLINE ASSEMBLY

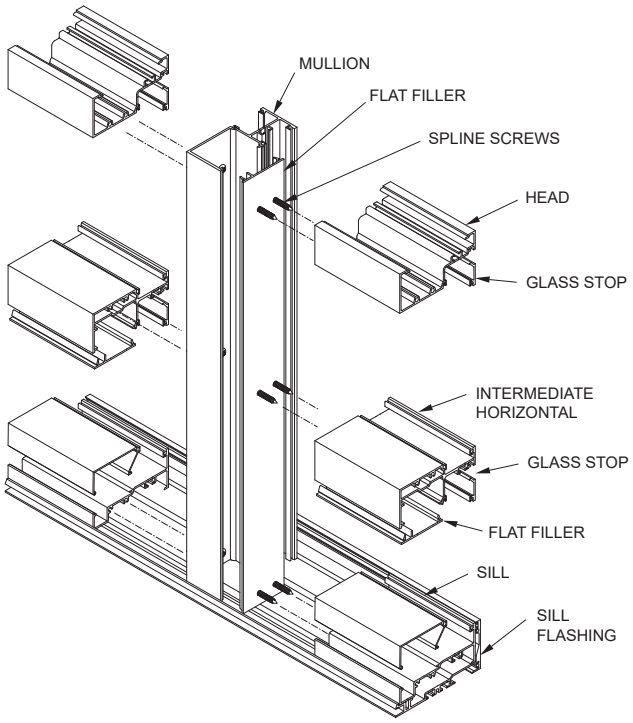

The **Shear Block** system of fabrication allows a frame to be pre-assembled as a single unit. Horizontals are attached to the verticals with shear blocks.

SHEAR BLOCK ASSEMBLY

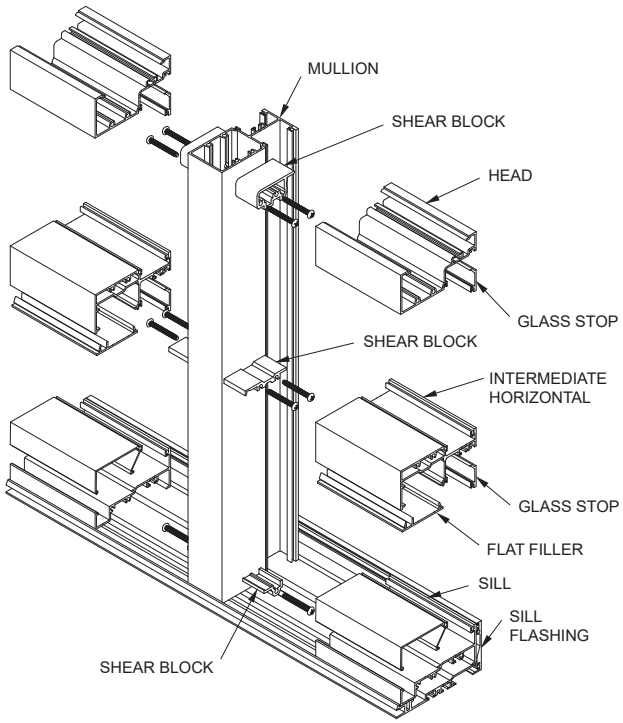

STICK ASSEMBLY

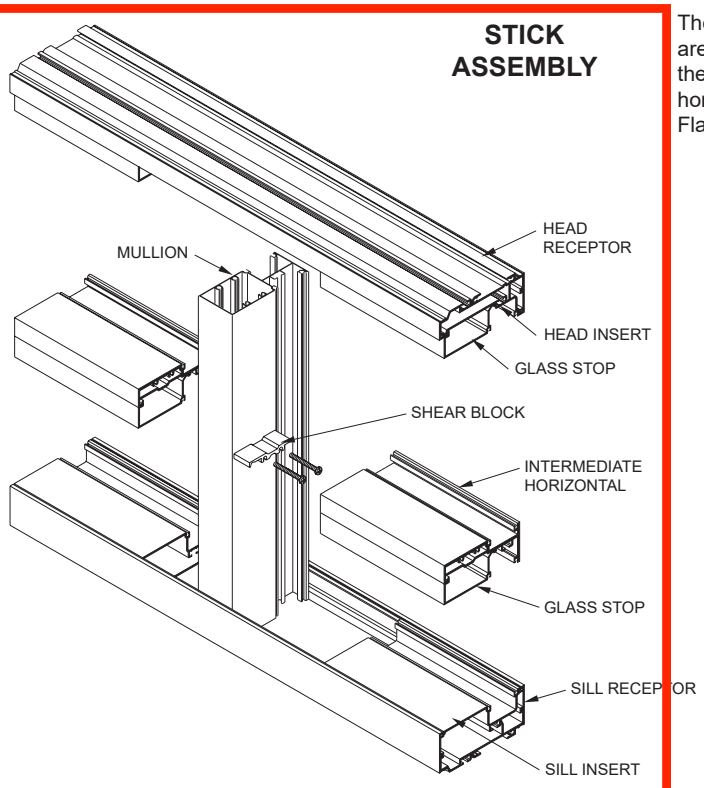

The **Stick** system allows on-site construction. Head and sill receptors are fastened to the surround. Vertical mullions are then installed in these receptors and are held in place by snap-in inserts. Intermediate horizontal members are attached to the verticals with shear blocks. Flashing is not required.

NOTE:
If the end reaction of the mullion (mullion spacing (ft.) times height (ft.) times specified wind load (psf) divided by two) is more than 500 lbs., the optional mullion anchors must be used. (See page 49)

Laws and building and safety codes governing the design and use of Kawneer products, such as glazed entrance, window, and curtain wall products, vary widely. Kawneer does not control the selection of product configurations, operating hardware, or glazing materials, and assumes no responsibility therefor.

Kawneer reserves the right to change configuration without prior notice when deemed necessary for product improvement.

© 2018, Kawneer Company, Inc.

Trifab® VG 451/451T Framing System

BASIC FRAMING DETAILS (FRONT - Outside Glazed)

Additional information and CAD details are available at www.kawneer.com

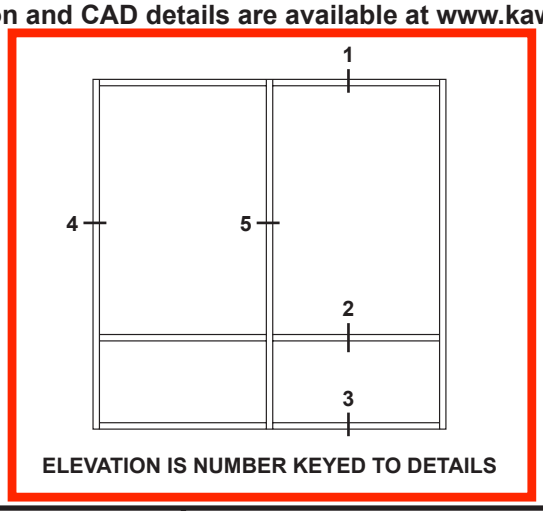

ELEVATION IS NUMBER KEYED TO DETAILS

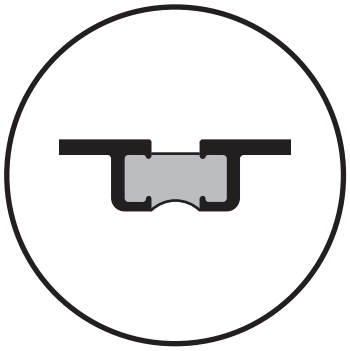

NUMBERS IN BRACKETS ARE THERMALLY BROKEN MEMBERS

SCREW SPLINE

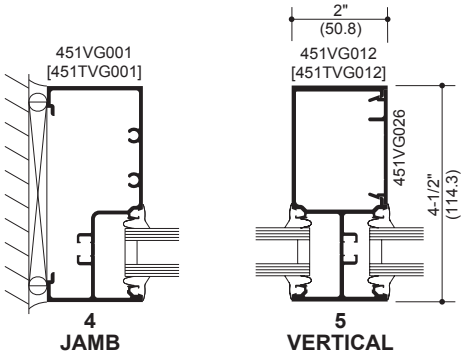

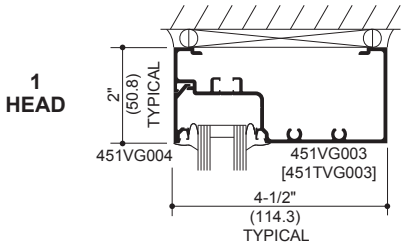

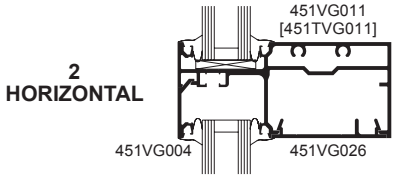

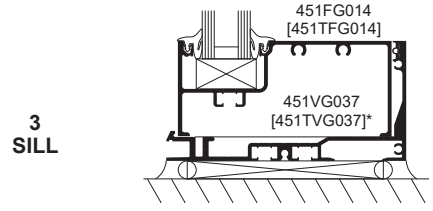

*HP Sill Flashing shown with optional gasket.

SHEAR BLOCK

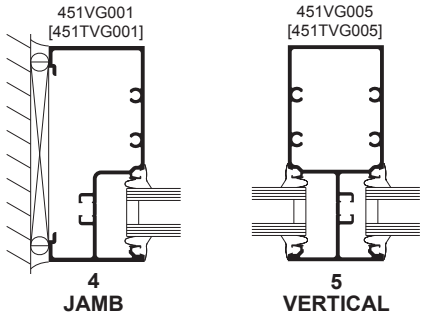

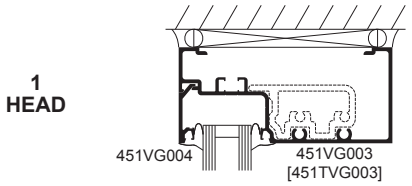

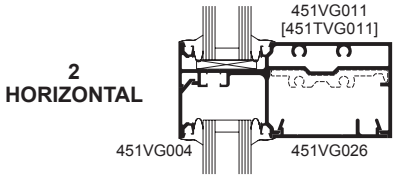

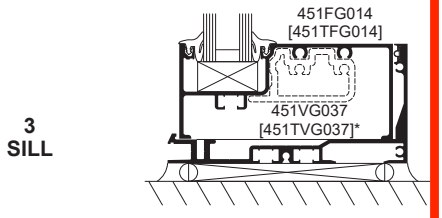

*HP Sill Flashing shown with optional gasket.

STICK

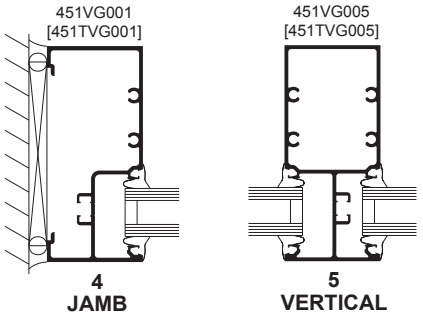

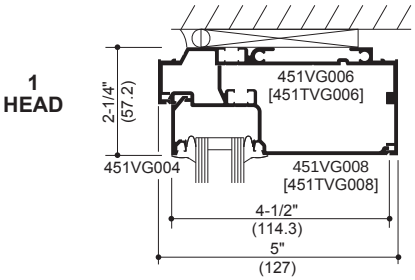

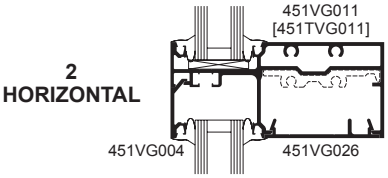

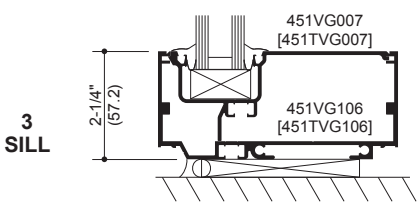

Laws and building and safety codes governing the design and use of Kawneer products, such as glazed entrance, window, and curtain wall products, vary widely. Kawneer does not control the selection of product configurations, operating hardware, or glazing materials, and assumes no responsibility therefor.

Kawneer reserves the right to change configuration without prior notice when deemed necessary for product improvement.

© 2018, Kawneer Company, Inc.

Additional information and CAD details are available at www.kawneer.com

Trifab® VG 451 FRAMING INCORPORATING KAWNEER® "190" DOORS.

DOOR FRAMING NON-THERMAL ONLY

NOTE: OTHER TYPES OF KAWNEER DOORS MAY BE USED WITH THIS FRAMING SYSTEM. SEE ENTRANCE DETAILS FOR ADDITIONAL INFORMATION.

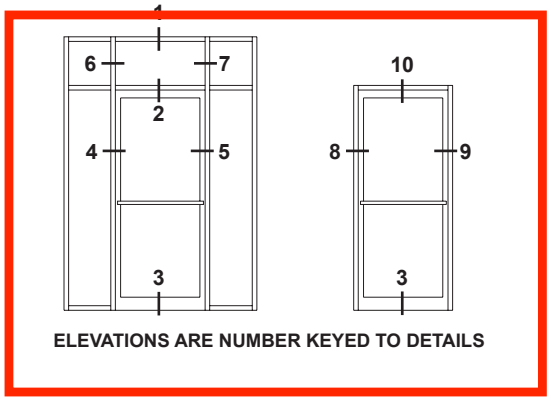

ELEVATIONS ARE NUMBER KEYED TO DETAILS

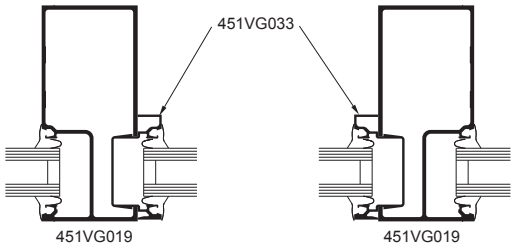

6 TRANSOM JAMBS 7

Transom area for both double or single acting doors with glass surround. Jambs above transom bar are routed out to accept glass holding insert.

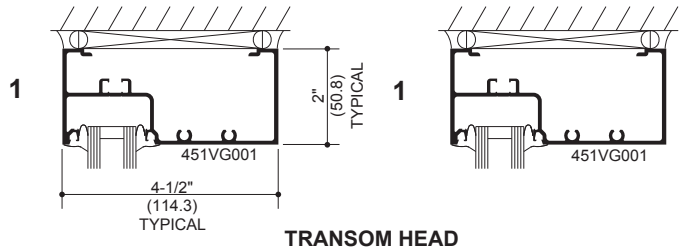

TRANSOM HEAD

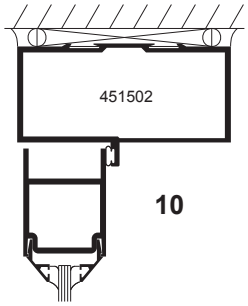

SINGLE ACTING HEADER

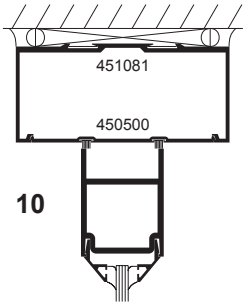

DOUBLE ACTING HEADER

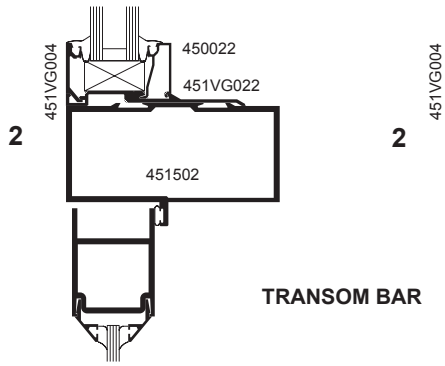

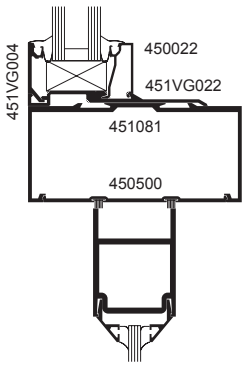

TRANSOM BAR

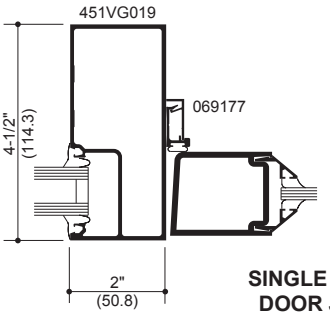

4

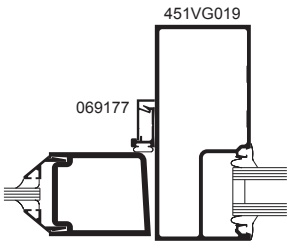

SINGLE ACTING DOOR JAMBS 5

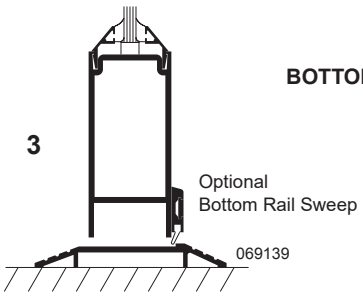

SINGLE ACTING

BOTTOM RAIL

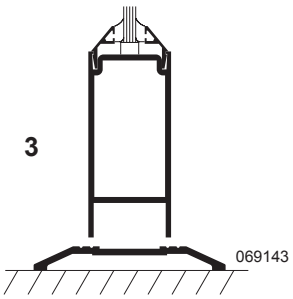

DOUBLE ACTING

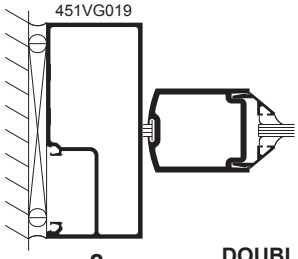

8

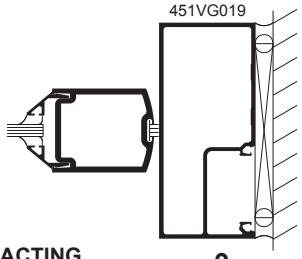

DOUBLE ACTING DOOR JAMBS 9

Laws and building and safety codes governing the design and use of Kawneer products, such as glazed entrance, window, and curtain wall products, vary widely. Kawneer does not control the selection of product configurations, operating hardware, or glazing materials, and assumes no responsibility therefor.

Kawneer reserves the right to change configuration without prior notice when deemed necessary for product improvement.

© 2018, Kawneer Company, Inc.

ALUMINUM CLAD WOOD WINDOWS

LINCOLN CASEMENT & FIXED (BLACK)



4



TECHNICAL GUIDE

LINCOLN WOOD PRODUCTS, INC.

03/2020

This data accurate as of 03/2020. Reference www.lincolnwindows.com for most current information.

Casement

Scale: 2"=1' (all sections)

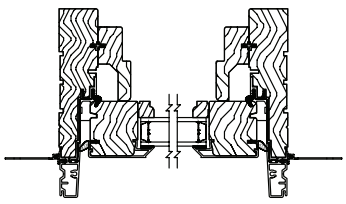

Clad Horizontal Section

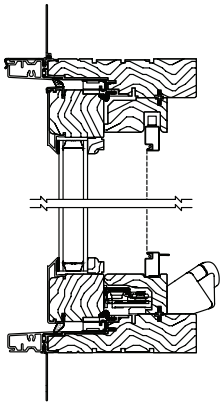

Clad Vertical Section

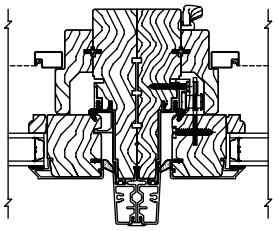

Clad Vertical Mull
Horizontal Section

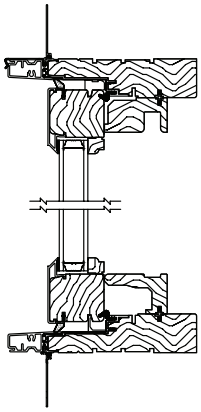

Clad Studio
Vertical Section

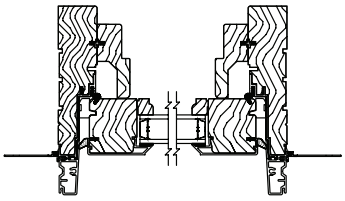

Clad Studio
Horizontal Section

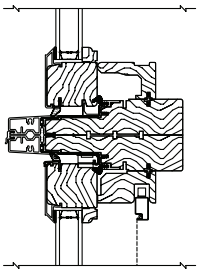

Clad Horizontal Mull
Vertical Section

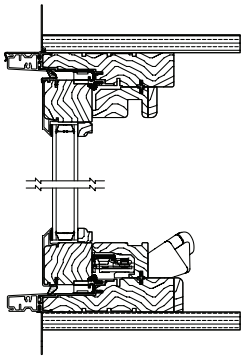

Clad Bow & Bay
Vertical Section

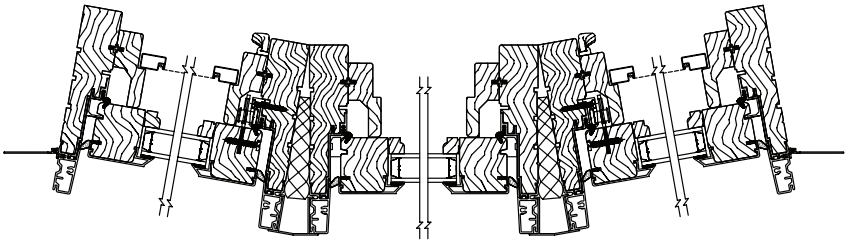

Clad Bow Horizontal Section

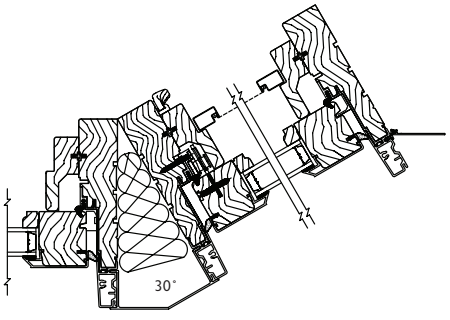

Clad 30° Bay Mull Horizontal Section

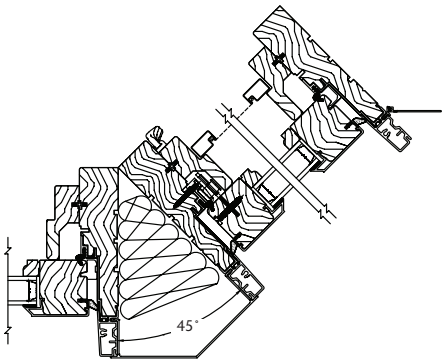

Clad 45° Bay Mull Horizontal Section

2 CROSS SECTIONS

Casement

Scale: 2"=1' (all sections)

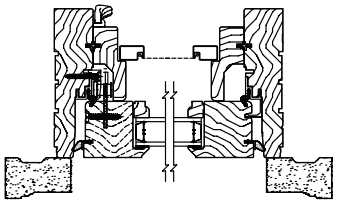

Primed Horizontal Section

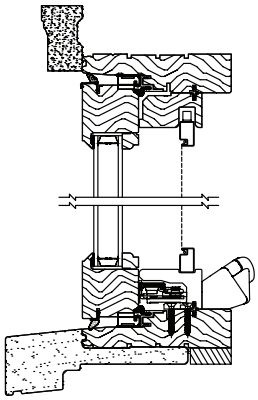

Primed with 2" Sill Nosing Vertical Section

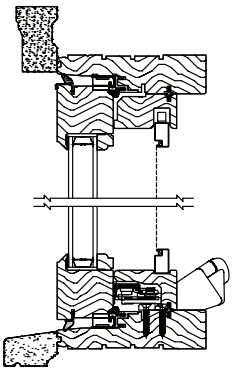

Primed Vertical Section

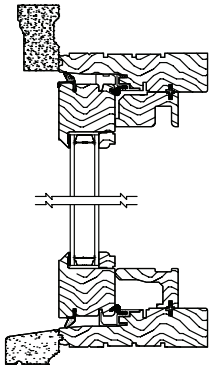

Primed Studio Vertical Section

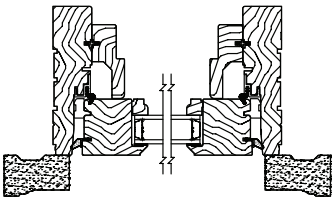

Primed Studio Horizontal Section

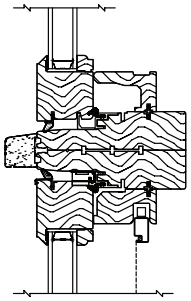

Primed Horizontal Mull Vertical Section

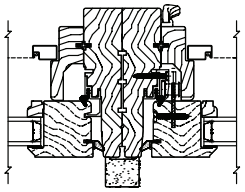

Primed Vertical Mull Horizontal Section

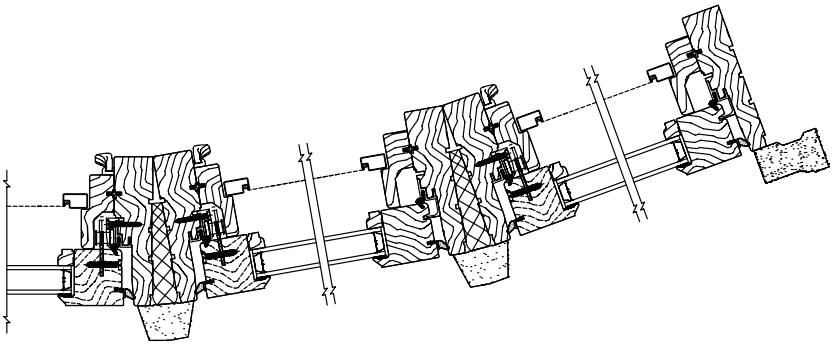

Primed Bow Mull Horizontal Section

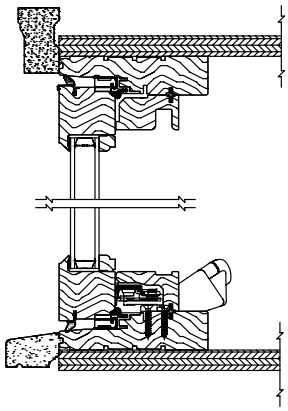

Primed Bow & Bay Vertical Section

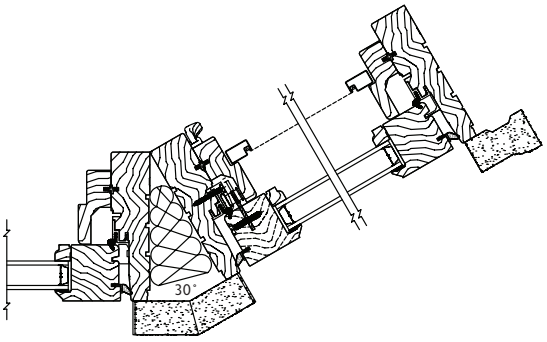

Primed 30° Bay Mull Horizontal Section

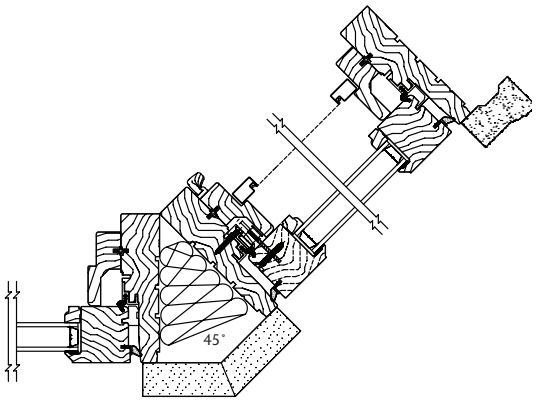

Primed 45° Bay Mull Horizontal Section

Casement - Push-Out Hardware

Scale: 2"=1' (all sections)

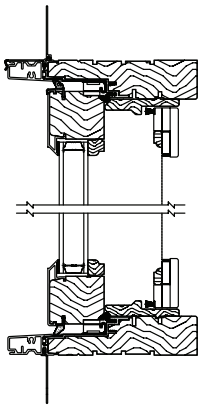

Clad Push-Out with
Wood Screen
Vertical Section

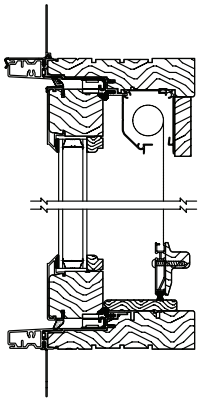

Clad Push-Out with
Retractable Screen
Vertical Section

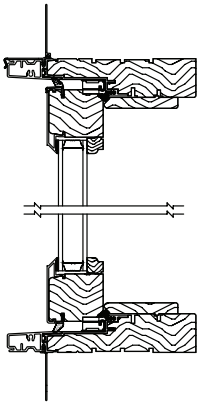

Clad Push-Out with
No Screen
Vertical Section

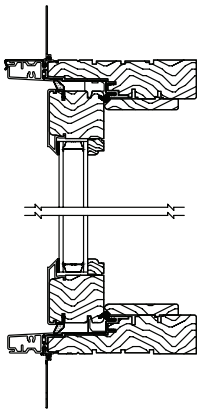

Clad Push-Out Studio
Vertical Section

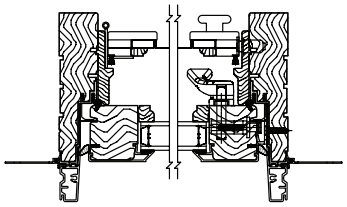

Clad Push-Out with
Wood Screen
Horizontal Section

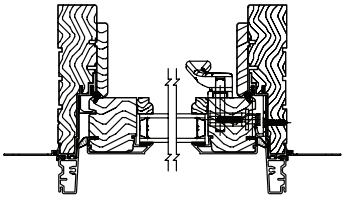

Clad Push-Out with
No Screen
Horizontal Section

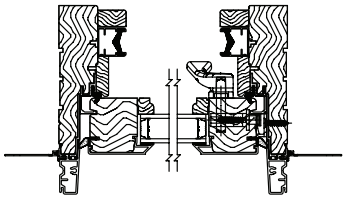

Clad Push-Out with
Retractable Screen
Horizontal Section

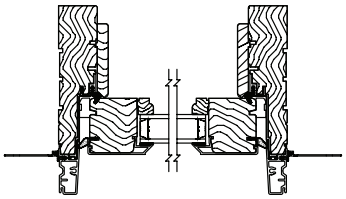

Clad Push-Out Studio
Horizontal Section

6 CROSS SECTIONS

Casement - Push-Out Hardware

Scale: 2"=1' (all sections)

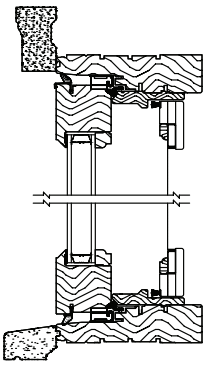

Primed Push-Out with
Wood Screen
Vertical Section

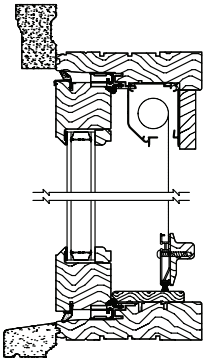

Primed Push-Out with
Retractable Screen
Vertical Section

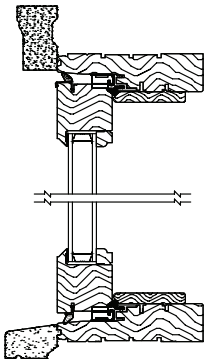

Primed Push-Out with
No Screen
Vertical Section

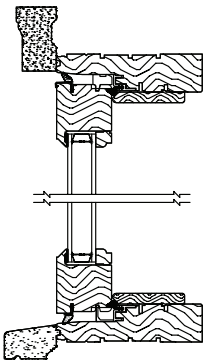

Primed Push-Out Studio
Vertical Section

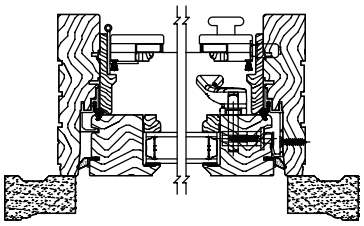

Primed Push-Out with
Wood Screen
Horizontal Section

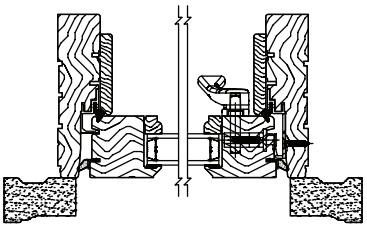

Primed Push-Out with
No Screen
Horizontal Section

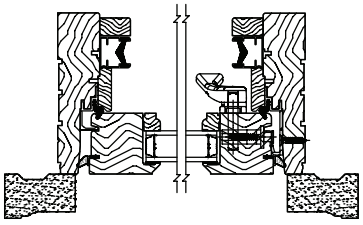

Primed Push-Out with
Retractable Screen
Horizontal Section

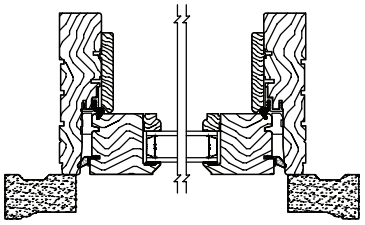

Primed Push-Out Studio
Horizontal Section

Grille Options

Not Scaled

Simulated Divided Lites

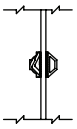
5/8" SDL
Single Glazed


7/8" Profiled SDL
Single Glazed


1-1/8" SDL
Single Glazed


2" SDL
Single Glazed

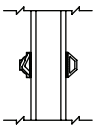
5/8" SDL
w/o Internal Grille

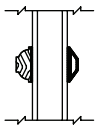
7/8" SDL
w/o Internal Grille

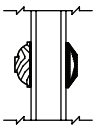
1-1/8" SDL
w/o Internal Grille

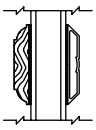
2" SDL
w/o Internal Grille

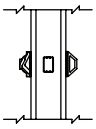
5/8" SDL
with Internal Grille

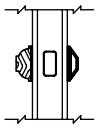
7/8" SDL
with Internal Grille

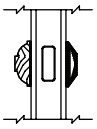
1-1/8" SDL
with Internal Grille

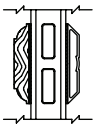
2" SDL
with Internal Grille

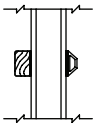
5/8" Square interior SDL
w/o Internal Grille

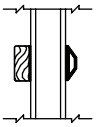
7/8" Square interior SDL
w/o Internal Grille

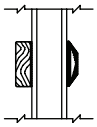
1-1/8" Square interior SDL
w/o Internal Grille

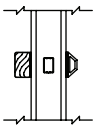
5/8" Square interior SDL
with Internal Grille

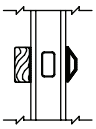
7/8" Square interior SDL
with Internal Grille

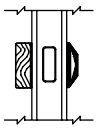
1-1/8" Square interior SDL
with Internal Grille

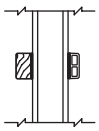
5/8" Square Int/Ext SDL
w/o Internal Grille

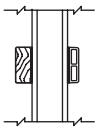
7/8" Square Int/Ext SDL
w/o Internal Grille

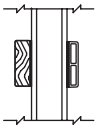
1-1/8" Square Int/Ext SDL
w/o Internal Grille

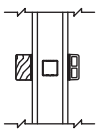
5/8" Square Int/Ext SDL
with Internal Grille

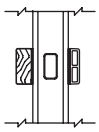
7/8" Square Int/Ext SDL
with Internal Grille

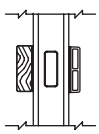
1-1/8" Square Int/Ext SDL
with Internal Grille

True Divided Lites

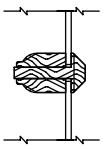
7/8" True Divided Lite
Single Glazed

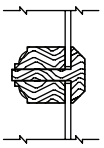
1-1/4" True Divided Lite
Single Glazed

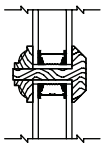
1-1/4" True Divided Lite

METAL RAILING

WAGNER COMPANIES (BLACK)



5

Square Tube Flush Weld Elbows

Stock ***Square Tubing Elbows*** have a .083" wall ***Tubing*** except as noted. Contact **Wagner** regarding availability of other radii and wall thicknesses – ***rfq@mailwagner.com.***

r = Inside Radius
R = Center Line Radius
C-C = Center to Center Diameter

Made in **MILWAUKEE**

STEEL	A53, A500
ALUMINUM	6063
Upon request:	
STAINLESS STEEL	Type 304

35° Elbow

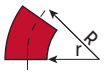

Square Tube	r	R	STEEL
1.50"	3 3/4"	4 1/2"	6360
2.00"	7"	8"	6380†

45° Elbow

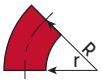

Square Tube	r	R	STEEL
1.25"	3 1/8"	3 3/4"	**6332**
1.50"	3 3/4"	4 1/2"	6362
2.00"	7"	8"	6382†

90° Elbow



Square Tube	r	R	STEEL
1.00"	2 1/2"	3"	**6306**
1.25"	3 1/8"	3 3/4"	**6336**
1.50"	3 3/4"	4 1/2"	**6366**
2.00"	7"	8"	**6386†**

90° Elbow with Two 2" Tangents

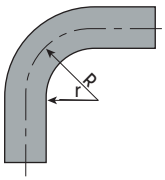

Square Tube	r	R	STEEL	ALUMINUM
1.00"	2 1/2"	3"	**6308**	6408
1.25"	3 1/8"	3 3/4"	6338	
1.50"	3 3/4"	4 1/2"	**6368**	
2.00"	7"	8"	6388†	

180° Elbow with Two 2" Tangents

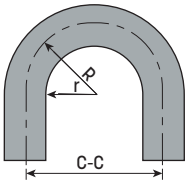

Square Tube	r	R	C-C	STEEL	ALUMINUM
1.00"	2 1/2"	3"	6"	6313ß	6413
1.25"	3 1/8"	3 3/4"	7 1/2"	**6343ß**	
1.50"	3 3/4"	4 1/2"	9"	6373ß	
2.00"	7"	8"	16"	6393†ß	

ß Available with two untrimmed tangents.
Add a **B** at the end of the number when ordering

Deformity Issues with Stock Bends

The process of bending ***Pipe*** and ***Tube*** results in unavoidable deformation.

In ***Square*** and ***Rectangular*** Tube sections, the ***Tube*** will tend towards a trapezoidal deformation. The deformation may be as much as -5% on the inside of the bend and +5% on the outside of the bend.

This may be avoided by ordering ***Elbows with Tangents*** since the tangent sections will be unaffected by the bending process.

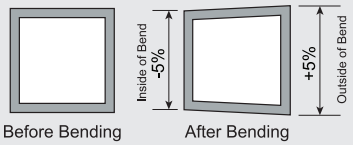

Square Tube Flush Weld Corner



No Miter – No Sharp Corners
This cost-cutting corner simplifies fit-up and shortens fabrication. Simply square cut your ***Tubing.***

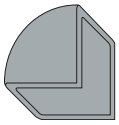

Radius equals the tube size. Not recommended for ***Square Corner Extruded Tube.***

Square Tube	Wall Thick.	STEEL	ALLOY 304 STAINLESS
1.00"	.080"	**9210**	**9212**
1.25"	.080"	**9215**	9217
1.50"	.080"	**9220**	**9222**
2.00"	.080"	**9225**	**9227**
4.00"	.104"	**3900136B**	





Elbows *are supplied with a mill finish. They are also available galvanized, zinc plated, anodized or polished to a satin or bright finish.*

† Denotes .120" wall.

Square Flush Base Flanges

Available in Steel, Aluminum Alloy 3003 and Stainless Steel Type 304. Contact **Wagner** at ***rfq@mailwagner.com*** regarding availability in Brass, Bronze, Alloy 316 Stainless Steel and finishes.

These ***Flanges*** may be combined with square or round ***Elbows*** from pages 39 - 46 to create ***Wall Returns*** as noted below.

Square Flanges with Round Holes

To order ***Square Flanges*** with round holes for ***Pipe*** or ***OD Tubing***, add **P** after the fitting number for ***Pipe*** of that size or **T** after fitting number for ***Round Tube*** of that size.

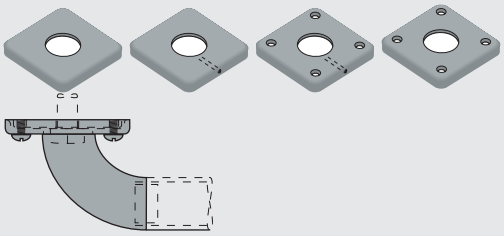

Returns with ***Square Flush Base Flanges*** and ***Elbows***

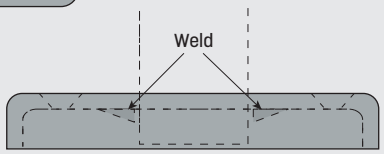

Floor or Wall Cover Plate

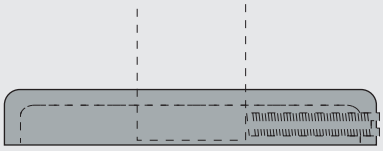

Threaded Flanges with Set Screw

Square Floor and Wall Formed Flanges with Anchor Plate

When an ***Anchor Plate*** is used with a ***Flange***, fasten ***Plate*** to floor then attach ***Flange*** to ***Plate*** with four 1/4-20 screws provided.

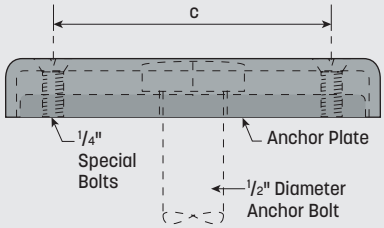

Cover Flange Size	c	Hole Dia.	Height	Thick.	Stainless Steel Thick.
3" × 3"	2"	5/16"	1/2"	10 Ga.	11 Ga.
3 3/4" × 3 3/4"	2 3/4"	5/16"	1/2"	10 Ga.	11 Ga.
5 3/16" × 5 3/16"	3 3/4"	7/16"	7/16"	16 Ga.	16 Ga.

Plain Flange

Tube Size	Cover Flange Size	10 GA. STEEL	.125" ALUMINUM	304 STAINLESS
3/4" × 3/4"	3" × 3"	**8701**	**8771**	8841
1" × 1"	3" × 3"	**8708**	8778	8848
1 1/4" × 1 1/4"	3" × 3"	**8715**	**8785**	**8855**
1 1/2" × 1 1/2"	3 3/4" × 3 3/4"	**8722**	**8792**	**8862*†**
1 3/4" × 1 3/4"	3 3/4" × 3 3/4"	**8734**	8804	8874
2" × 2"	3 3/4" × 3 3/4"	**8729**	**8799**	**8869**
2 1/2" × 2 1/2"	5 3/16" × 5 3/16"	**88057***	88027*	**88097***
3" × 3"	5 3/16" × 5 3/16"	**88064***	**88034***	88004*
1" × 1 1/2"	3 3/4" × 3 3/4"	**8750**		**8890**
1" × 2"	3 3/4" × 3 3/4"	**8757**	8827	**8897**
1 1/2" × 2"	3 3/4" × 3 3/4"	8764	8834	**89004**



8708

* Also available from stock with a satin finish. Order **8862.4**

† Also available in 316 Alloy.

Plain Flange with Set Screw†

Tube Size	Cover Flange Size	10 GA. STEEL	.125" ALUMINUM	304 STAINLESS
3/4" × 3/4"	3" × 3"	**8704**		**8844**
1" × 1"	3" × 3"	**8711**	**8781**	**8851**
1 1/4" × 1 1/4"	3" × 3"	**8718**		**8858**
1 1/2" × 1 1/2"	3 3/4" × 3 3/4"	**8725**	**8795**	**8865** †
1 3/4" × 1 3/4"	3 3/4" × 3 3/4"	**8736**	**8806**	
2" × 2"	3 3/4" × 3 3/4"	**8732**	**8802**	**8872** †
1" × 1 1/2"	3 3/4" × 3 3/4"	**8753**		
1 1/2" × 2"	3 3/4" × 3 3/4"	**8767**		



8718

† Also available in 316 Alloy.

Flange with Four Countersunk Holes

Tube Size	Cover Flange Size	10 GA. STEEL	.125" ALUMINUM	304 STAINLESS
3/4" × 3/4"	3" × 3"	**8702**		
1" × 1"	3" × 3"	**8709**	8779	8849
1 1/4" × 1 1/4"	3" × 3"	**8716**	8786	**8856**
1 1/2" × 1 1/2"	3 3/4" × 3 3/4"	**8723**	**8793**	**8863**
1 3/4" × 1 3/4"	3 3/4" × 3 3/4"	**8735**	**8805**	**8875**
2" × 2"	3 3/4" × 3 3/4"	**8730**	**8800**	8870
3" × 3"	5 5/16" × 5 5/16"	88065*		
1" × 1 1/2"	3 3/4" × 3 3/4"	**8751**		8891



8709

Flange with Set Screw† and Four Countersunk Holes

Tube Size	Cover Flange Size	10 GA. STEEL	304 STAINLESS
1 1/4" × 1 1/4"	3" × 3"		**8859**
1 1/2" × 1 1/2"	3 3/4" × 3 3/4"	**8726**	**8866**
2" × 2"	3 3/4" × 3 3/4"	**8733**	



8719

Universal Anchor Plate

Tube Size	Plate Size	STEEL	304 STAINLESS
3/4" × 3/4"	2 5/8" × 2 5/8"	**8706**	**8846**
1" × 1"	2 5/8" × 2 5/8"	**8706**	**8846**
1 1/4" × 1 1/4"	2 5/8" × 2 5/8"	**8706**	**8846**
1 1/2" × 1 1/2"	3 3/8" × 3 3/8"	**8727**	**8867**
1 3/4" × 1 3/4"	3 3/8" × 3 3/8"	**8727**	**8867***
2" × 2"	3 3/8" × 3 3/8"	**8727**	**8867***
1" × 1 1/2"	3 3/8" × 3 3/8"	**8727**	**8867***
1" × 2"	3 3/8" × 3 3/8"	**8727**	**8867***
1 1/2" × 2"	3 3/8" × 3 3/8"	**8727**	**8867***



8727

*Available in 316 Alloy

All ***Anchor Plates*** are 3/16" thick with 1/4" × 3/8" ***Bolts.***

NUMBERS IN BOLD TYPE are typically in stock. Other items may not be available for immediate shipment or are modified-to-order - requiring a minimum quantity and a longer lead time. Visit shop.wagnercompanies.com for availability.

Square Tube Flanges

	Standard Alloys	Thickness
Steel	1006-1010	as noted
Aluminum	3003	as noted



8045-NH



8041

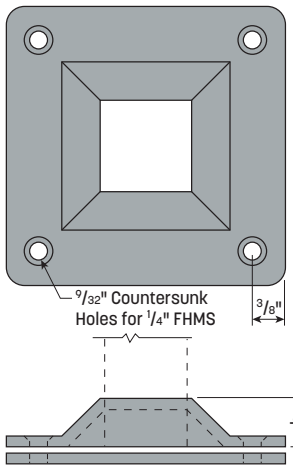



8057

Other alloys are available on special request. Supplied with a mill finish. Contact **Wagner** *at* ***rfq@mailwagner.com*** *regarding polishing, plating, galvanizing, anodizing or special finishes.*

Plain Flange – No Mounting Holes

Tube Size	Base Size	Height	Thickness	STEEL	ALUMINUM
3/4" × 3/4"	3 3/4" × 3 3/4"	7/8"	10 Ga.	**8041-3NH**	8042-3NH*
1" × 1"	3 3/4" × 3 3/4"	7/8"	10 Ga.	**8041-NH**	**8042-NH***
1 1/4" × 1 1/4"	3 3/4" × 3 3/4"	7/8"	10 Ga.	**8045-NH**	**8046-NH***
1 1/2" × 1 1/2"	3 3/4" × 3 3/4"	7/8"	10 Ga.	**8047-NH**	**8048-NH***
2" × 2"	5" × 5"	1"	7 Ga.	**8051-NH**	**8052-NH**
2 1/2" × 2 1/2"	5" × 5"	1"	7 Ga.	8049-NH	**8050-NH**
3" × 3"	5" × 5"	5/8"	7 Ga.	**8096-NH**	**8098-NH**
1" × 1 1/2"	5" × 5"	1"	7 Ga.	8053-NH	

* Thickness = 3/16"

Flange with Four Countersunk Holes

Tube Size	Base Size	Height	Thickness	STEEL	ALUMINUM
3/4" × 3/4"	3 3/4" × 3 3/4"	7/8"	10 Ga.	8041-3	8042-3*
1" × 1"	3 3/4" × 3 3/4"	7/8"	10 Ga.	**8041**	**8042***
1 1/4" × 1 1/4"	3 3/4" × 3 3/4"	7/8"	10 Ga.	**8045**	**8046***
1 1/2" × 1 1/2"	3 3/4" × 3 3/4"	7/8"	10 Ga.	**8047**	**8048**
2" × 2"	5" × 5"	1"	7 Ga.	**8051**	**8052**
2 1/2" × 2 1/2"	5" × 5"	1"	7 Ga.	**8049**	**8050**
1" × 1 1/2"	5" × 5"	1"	7 Ga.	8053	**8054**
1" × 2"	5" × 5"	1"	7 Ga.	8055	
1 1/2" × 2"	4" × 4"	1"	7 Ga.	**8055-2**	

* Thickness = 3/16"

Anchor Plate

Anchor Plate includes four 1/4" × 5/16" ***Flat Head Machine Screws*** (FHMS).

Flange Size	Height	Thickness	STEEL
3 3/4" × 3 3/4"	3/16"	3/16"	**8057**
5" × 5"	3/16"	3/16"	**8043**

Cover Plate

	Standard Alloys	Thickness
Steel	1006-1010	1/8"
Aluminum	3003	1/8"

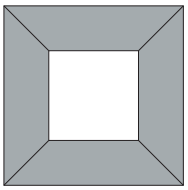





8081



Other alloys are available on special request. Supplied with a mill finish. Contact **Wagner** *at* ***rfq@mailwagner.com*** *regarding polishing, plating, galvanizing, anodizing or special finishes.*

Slip-On Cover Plate

Tube Size	Base Size	Height	Thickness	STEEL	ALUMINUM
3/4" × 3/4"	2" × 2"	7/16"	10 Ga.	8077	**8078**
1" × 1"	2" × 2"	3/8"	10 Ga.	**8079**	8080
1 1/4" × 1 1/4"	3" × 3"	5/8"	10 Ga.	**8081**	**8082**
1 1/2" × 1 1/2"	3" × 3"	5/8"	10 Ga.	**8083**	**8084**
2" × 2"	4" × 4"	13/16"	7 Ga.	**8085**	**8086**
[illegible]	[illegible]	[illegible]	[illegible]	**8089**	8090
1" × 2"	4" × 4"	7/8"	7 Ga.	**8091**	8092
1 1/2" × 2"	4" × 4"	7/8"	7 Ga.	8091-2	8092-2

Disks and Plates

Items on this page are stocked for quick shipment at competitive prices. Call **Wagner** for large quantity pricing. ***Disks*** and ***Plates*** are supplied in mill finish. They can be supplied in special finishes, custom sizes and hole configurations. Any custom size ***Disk*** or ***Plate*** can be ***Laser Cut.*** Contact ***rfq@mailwagner.com*** for details and pricing.

Laser Cut Custom Disks, Plates and Hole Configurations Are Available.



D321H

Blank Plates with Radius Corners and Holes

Four 7/16" Holes for 3/8" ***Bolt.***

Diam.	Thick.	STEEL	ALUMINUM	304 STAINLESS
2 5/8"	3/16"	**D321H***		**D323H***
3 3/8"	3/16"	**D324H**		**D326H**
4"	1/4"	**D480H**	**D481H**	D482H†
4 5/8"	1/4"	**D484H**	D485H	D486H†

*Denotes items that have four 5/16" holes.
†Denotes items that have 3/16" thickness.



3206-1

Plates with Radius Corners

Dimensions	Thick.	STEEL	ALUMINUM	304 STAINLESS	BRASS
1" × 1"	1/8"	**3206-1**	**3206-1A**	**3206-1SS**	
1 1/4" × 1 1/4"	1/8"	**3207-1**	**3207-1A**	**3207-1SS**	
1 1/2" × 1 1/2"	1/8"	**3220-D**	**3220-DA**	3220-DSS	
2" × 2"	1/8"	**3221-D**	**3221-DA**	**3221-DSS**	
2 5/8" × 2 5/8"	3/16"	3221-1D	3221-1A	3221-1SS	BRS3221-1D
3 3/8" × 3 3/8"	3/16"	**3221-2D**	3221-2A	3221-2SS	BRS3221-2D
5" × 5"	3/16"	3221-3D	3221-3A		BRS3221-3D
4" × 6"	3/16"	D372			
4" × 4"	1/4"	**D480**	D481	**D482†**	D483
4 5/8" × 4 5/8"	1/4"	D484		D486†	

†Denotes items that have 3/16" thickness.



D135H

Round Disks with Holes

Three 5/16" Holes.

Diam.	Thick.	STEEL	ALUMINUM	304 STAINLESS
3"	1/8"	D135H	**D136H**	D137H
3"	1/4"	**D143H**	D144H	**D145H**
3 1/2"	1/4"	**D173H**	**D174H**	D175H
4"	1/4"	**D203H**	D204H	**D205H**
4 1/2"	1/4"	**D246H**	D247H	D248H



D500

Heavy Round Disks

Steel Only.

Diam.	Thick.	STEEL
3"	3/8"	**D500**
3"	1/2"	D501
4"	3/8"	**D502**
4"	1/2"	D503
5"	3/8"	D504
5"	1/2"	D505
6"	3/8"	D506
6"	1/2"	D507

Blank Round Disks

Disks are available in other diameters, thicknesses and alloys contact **Wagner**



D015

Diameter	Thickness	STEEL	ALUMINUM	304 STAINLESS	C26000 BRASS
1"	1/8"	**D001**	**D002**	**D003**	**D004**
1"	1/4"	**D009**		D011	D012
1 1/4"	1/8"	**D015**	**D016**	**D017**	**D018**
1 1/4"	1/4"	**D023**	**D024**	**D025**	D026
1 5/16"	1/8"	**D030**	D031	**D032**	D033
1 5/16"	3/16"	**3227**	**3247**	**3267**	
1 5/16"	1/4"	D035	D036	D037	**D038**
1 1/2"	1/8"	**D045**	**D046**	**D047**	**D048**
1 1/2"	3/16"	**D049**	D050	D051	
1 1/2"	1/4"	**D053**	D054	**D055**	D056
1 5/8"	1/8"	**D060**	**D061**	**D062**	D063
1 5/8"	3/16"	**3228**	**3248**	**3268**	
1 5/8"	1/4"	**D065**	**D066**	**D067**	
1 3/4"	1/8"	**D069-1**	D069-2	**D069-3**	**D069-4**
1 3/4"	1/4"	**D071-1**	D071-2	D071-3	D071-4
1 7/8"	1/8"	**D075**	D076	**D077**	**D078**
1 7/8"	3/16"	**3229**	**3249**	**3269**	
1 7/8"	1/4"	**D080**	D081	**D082**	D083
2"	1/8"	**D090**	**D091**	**D092**	**D093**
2"	3/16"	**D094**	**D095**	**D096**	D097
2"	1/4"	**D098**	**D099**	**D100**	**D101**
2 3/8"	1/8"	**D105**	D106	**D107**	D108
2 3/8"	3/16"	**3230**	**3250**	**3270**	D109
2 3/8"	1/4"	**D110**	**D111**	D112	D113
2 1/2"	1/8"	**D120**	D121	**D122**	**D123**
2 1/2"	1/4"	**D128**	**D129**	**D130**	D131
2 7/8"	1/8"	**D132-1**	D132-2	D132-3	D132-4
2 7/8"	3/16"	**D133-1**	D133-2	D133-3	
2 7/8"	1/4"	**D134-1**	D134-2	D134-3	
3"	1/8"	**D135**	**D136**	**D137**	**D138**
3"	3/16"	**D139**	D140	**D141**	D142
3"	1/4"	**D143**	**D144**	**D145**	D146
3 1/4"	1/8"	**D150**	D151	D152	D153
3 1/4"	3/16"	**D154**	**D155**	D156	
3 1/4"	1/4"	**D158**	**D159**	D160	**D161**
3 1/2"	1/8"	**D165**	D166	**D167**	**D168**
3 1/2"	3/16"	**D169**	**D170**	**D171**	D172
3 1/2"	1/4"	**D173**	D174	**D175**	D176
3 3/4"	1/8"	**D180**	D181	D182	
3 3/4"	1/4"	D188	D189	**D190**	
4"	1/8"	**D195**	D196	**D197**	D198
4"	3/16"	**D199**	D200	**D201**	D202
4"	1/4"	**D203**	**D204**	**D205**	D206
4 1/8"	1/4"	D218			
4 1/4"	1/8"	**D225**	D226	D227	D228
4 1/4"	1/4"	**D233**		D235	
4 1/2"	1/8"	**D240**	**D241**	D242	**D242D**
4 1/2"	3/16"	**D243**	**D244**	**D245**	
4 1/2"	1/4"	**D246**	**D247**	**D248**	D248D
4 11/16"	1/4"		D264		
5"	1/8"	**D285**	D286	D287	D288
5"	1/4"	**D293**	D294	**D295**	D296
5 1/8"	1/8"	D300	D301	D302	D303
5 1/8"	1/4"	**D308**	D309	D310	
6"	1/4"	**D327-1**	D328-1	D329-1	
6 1/8"	1/8"	**D330**	**D331**	D332	
6 1/8"	1/4"	**D338**	D339		
6 5/8"	3/16"	**D345**	**D346**	D347	
7"	1/8"	**D360**	**D361**	D362	
7"	1/4"	**D368**	**D369**	D370	D371
8"	1/8"	**D400**	D401	D402	
8"	1/4"	**D406**	D407	D408	
9"	1/4"	**D436**	D437		
10"	1/8"	D450	D451	D452	
10"	1/4"	D456	D457		
12"	1/8"	**D470**	D471	D472	
12"	1/4"	**D476**	D477		

NUMBERS IN BOLD TYPE are typically in stock. Other items may not be available for immediate shipment or are made-to-order - requiring a minimum quantity and a longer lead time. Visit shop.wagnercompanies.com for availability.



Post Cap - Pressed

Pressed, except as noted. Pressed ***Caps*** have radius corners. When used with Aluminum architectural ***Tubing,*** you will need to relieve corners to drive on ***Cap.***

Tube Size	STEEL	PRE - GALV. STEEL	ZINC PLATED STEEL	ALUMINUM	STAINLESS
3/4" × 3/4"	**5174**			5175	5176
1" × 1"	**5150**			5152	5154
1 1/4" × 1 1/4"	**5162**			5163	**5164**
1 1/2" × 1 1/2"	**5156**			5158	**5160**
2" × 2"	**5100**			**5101**	**5103**
2 1/2" × 2 1/2"	**5104**	**G5104***		**5105**	**5111**
3" × 3"	**5106**	G5106*		**5107**	**5109**
3 1/2" × 3 1/2"	**5112**			5113	**5115**
4" × 4"	**5120**	G5120*	**PL5120**	**5121**	**5123**
3/4" × 1 1/2"	5170				
1" × 2"	**5165**			**5166**	5167
3" × 4"	**5124**				
3" × 6"	5132				
4" × 6"	**5136**				
5" × 5"	**5147**			5147A	
6" × 6"	**5149**			5149A	

*Manufactured from pre-galvanized sheet - 18GA

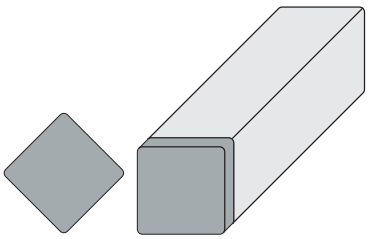

Flush Square Tubing Weld-On Cap

Contact **Wagner** regarding availability in Stainless Steel.

Tube Size	Thickness	STEEL	ALUMINUM
1" × 1"	1/8"	**3206-1**	**3206-1A**
1 1/4" × 1 1/4"	1/8"	**3207-1**	**3207-1A**
1 1/2" × 1 1/2"	1/8"	**3220-D**	**3220-DA**
2" × 2"	1/8"	**3221-D**	**3221-DA**

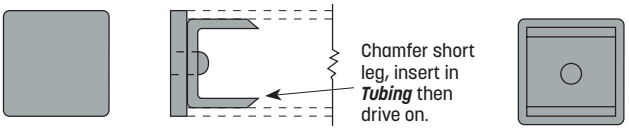

Flush Square Tubing Drive-On Cap

Tube Size	.073"/.083" WALL STEEL	.120" WALL STEEL	.120" WALL GALV. STEEL	.188" WALL STEEL	.125" WALL ALUMINUM
1" × 1"	**3206**	**3206-11**			**3206-A**
1 1/4" × 1 1/4"	**3207**	**3207-11**			3207-A
1 1/2" × 1 1/2"	**3204**	**3204-11**	G3204-11		**3204-A**
2" × 2"	**3202**	**3202-11**		**3202-188**	**3202-A**

Cast Post Cap

Cast ***Caps*** have radiused outside corners and round inside corners.

ALUMINUM	Satin Finish
BRONZE	Satin Finish
CAST IRON	As Cast

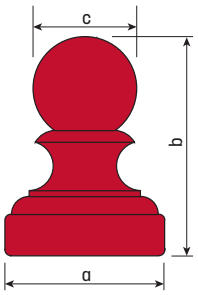



BC4040

Ball Cap

Slips over square ***Post*** - size as noted.

a	b	c	CAST IRON	To Fit
1 3/8"	2 1/4"	1 1/8"	**BC1010**	1" × 1"
2 3/8"	3 3/4"	1 3/4"	**BC2020**	2" × 2"
3 1/2"	4 1/2"	2"	**BC3030**	3" × 3"
4 1/2"	5 1/2"	2 3/4"	**BC4040**	4" × 4"



PC12050

Rectangular - Cast Iron

Round Inside Corners.

Tube Size	CAST IRON
2" × 5"	**PC12050**
3" × 5"	**PC13050**
4" × 6"	**PC14060**



PC14040



PC23030



PC52020

Square - Cast

Round Inside Corners.

Tube Size	CAST IRON	ALUMINUM	BRONZE
1" × 1"	**PC11010**		
1 1/2" × 1 1/2"	**PC11515**		
2" × 2"	**PC12020**		PC52020
2 1/2" × 2 1/2"	**PC12525**		
3" × 3"	**PC13030**	**PC23030**	
4" × 4"	**PC14040**		

NUMBERS IN BOLD TYPE are typically in stock. Other items may not be available for immediate shipment or are made-to-order - requiring a minimum quantity and a longer lead time. Visit shop.wagnercompanies.com for availability.

BUILDING MOUNTED LIGHT

BARN LIGHT ELECTRIC – ‘AERO SHALLOW BOWL GOOSENECK LIGHT’
FINISH: BLACK
LIGHT SOURCE: 100-WATT LAMP (2700K)



6

REV 08.08.19

AERO SHALLOW BOWL GOOSENECK LIGHT

BARN LIGHT QUICK SHIP COLLECTION

Max Weight: 10.0 lbs

PROJECT NAME 278-282 Main St.

PROJECT TYPE

SPS-0333

BLE - QS - G - SBA12 - 100 - G26 - NA

A B C D

Order Example: BLE - QS - G - SBA16 - 975 - G1 - NA

A - SHADE SIZE		B - FINISHES		C - GOOSENECK ARMS	D - WIRE CAGE	
SBA12	12" Aero Shade	*POWDER COAT FINISHES[1]:*		*GOOSENECK OPTIONS:*	**NA**	None/No Wire Cage
SBA16	16" Aero Shade	**100**	Black	**G1**	**WC**	Wire Cage[2]
		200	White	**G15**		
		300	Dark Green	**G22**		
		975	Galvanized	**G26**		

IMPORTANT: *(1) All Powder Coat finished shades, Galvanized excluded, feature a white interior (2) If selected, wire cage finish will match selection in Section B*

DIMENSIONAL DRAWING

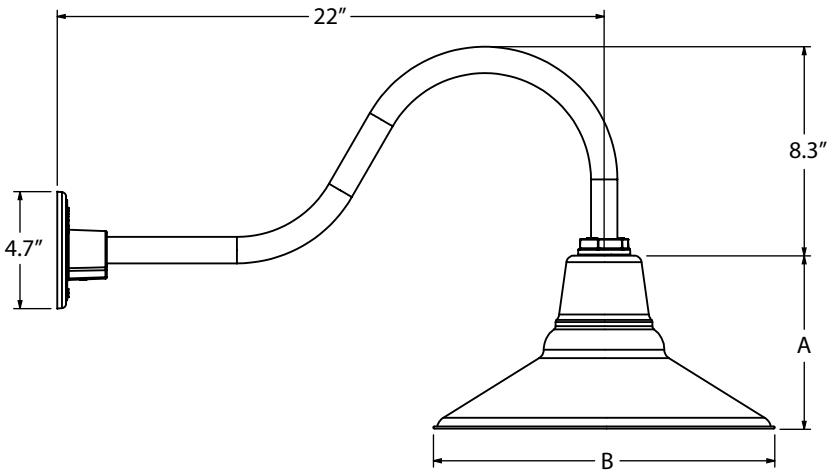

SHOWN WITH:
12" SHADE & G22 GOOSENECK ARM

SHADE CODE	HEIGHT (A)	DIAMETER (B)
SBA12	6.25"	12"
SBA16	7.75"	16"

LIGHT SOURCE

All published luminaire photometric testing performed to IESNA LM-79-08 standards by a NVLAP accredited laboratory. Data is considered to be representative of the configurations shown, within the tolerances allowed by Lighting Facts. To obtain an IES file specific to your project, please contact the factory.

OPTION	WATTAGE	LUMENS *Avg. value, actual value dependent on bulb used	CRI	VOLTAGE	DIMMING
INCANDESCENT (MED E26)					
E26	200W Max	*3000	*100	120 VAC	Bulb Dependant

POWDER COAT FINISHES

To ensure every space receives its ideal look, Quick Ship Lights are available with some of our most popular finish options. 200-White and 100-Black coordinate with nearly every design sensibility, while 300-Dark Green offers a classic touch of color. For an industrial-inspired style, 975-Galvanized gives the fixture an authentic rugged character.

With the exception of 975-Galvanized, Quick Ship Shades feature a white interior. All powder coat finishes are applied entirely by hand in our Florida-based manufacturing facility, indicative of our commitment to quality.



100 BLACK

200 WHITE



300 DARK GREEN



975 GALVANIZED

MOUNTING OPTIONS: GOOSENECK LIGHTS

With iconic barn style, these gooseneck arms position the shade away from the mounting surface and protect the wiring in exterior and high-traffic installations.

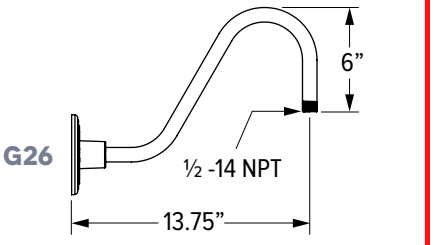

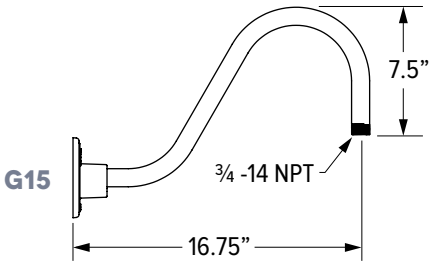

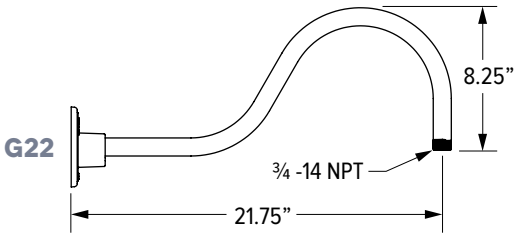

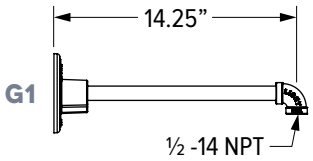

Date: _____ Customer: _____

Project: _____

Type: _____ Qty: _____

selux

Discera 4
Gen5



Order Code: DSC4L - ____ - S1 - ____ - ____ - 3000K - ____ - BK - 120 ____

Pole Order Code: ____ - ____ - ____ - ____ * See pages 6 and 7

DSC4L	Series	**DSC4L** Discera 4 Gen5							
____	Optics	**R1** Type I	**R2** Type II	**R3** Type III	**R3W** (Wide) Type III	**R4** Type IV	**R5R** (Round) Type V	**DG** Diffuse Flat Glass	
S1	Mounting	**S1** Single Short Arm Mount	**S2** Double Short Arm (180° Mount	**L1** Single Long Arm Mount	**L2** Double Long Arm Mount (180°)	**SW** Short Arm Wall Mount	**LW** Long Arm Wall Mount	**LG1** Single Long Arm Mount with Gusset	**LG2** Double Long Arm Mount with Gusset (180°)	**LGW** Long Arm Wall Mount with Gusset
____	Comfort Light Engine (DG)	**MP350** nominal 33W/2965lm	**MP530** nominal 48W/4443lm	**MP700** nominal 61W/5613lm	**MP900** nominal 79W/6951lm					*Based on 3000K CCT
____	Technical Light Engine (R1-R5R)	**5G350** nominal 32W/3,357lm	**5G530** nominal 47W/4,875lm	**5G700** nominal 62W/6,325lm	**5G900** nominal 78W/7,548lm					*Based on R1 optics and 3000K CCT
3000K	CCT	**27**[1] 2700K	**30**[1] 3000K	**40** 4000K						[1] 2700K and 3000K IDA Approved *For Amber and other CCTs please consult factory
____	Power Cord Length	**12** 12'	**15** 15'	**18** 18'	**20** 20'	**25** 25'	**XX**[2] XX'			[2] Add length of arm and height of pole to determine power cord length.
BK	Finish	**WH** White	**BL** Semi-Matte Black	**BK** Black	**BZ** Bronze	**SV** Silver	**SP** Specify Premium Color			
120	Voltage	**UNV**[3,4] 120-277V	**120** 120V	**240** 240V	**277** 277V	**347**[3,4] 347V	**480**[3,4] 480V			[3] Not available with HLXX option [4] Step down transformer provided. 5G900 and MP900 not available at 480V.
____	Options	**DM**[6] Dimming (0-10V)	**HL30**[5,6] Hi-Lo Switching Low Output 30%	**HL50**[5,6] Hi-Lo Switching Low Output 50%	**HS**[8] House Side Shield (180°)	**TLR**[6] 7-pin NEMA socket	**TLRP** Twist Lock Photocell 3-Pin with Photocell	**TLRLL**[6] Twist Lock Receptacle 7-Pin with Lutron Limelight Sensor		[5] 120V, 240V, 277V only [6] DM, HLXX, or TLR only. Cannot be combined. [7] Only available with 120/230/240/277V. Consult factory for 208/347/480V [8] Type I, II, III, and IV only
		BS Bird Spikes (consult factory)	**MS**[7] **Motion Sensor** (Meets Title 24 Requirements) See page 7 for order code							

IP65 IK09

In a continuing effort to offer the best product possible, we reserve the right to change, without notice, specifications or materials that in our opinion will not alter the function of the product. Specification sheets found at www.selux.us are the most recent versions and supercede all other printed or electronic versions.

DSC4L

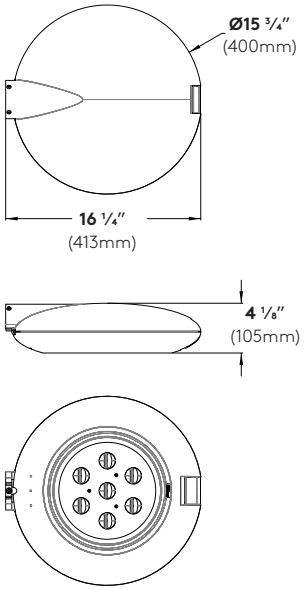

EPA = 0.43ft² (0.04m²)
Weight = 16 lbs. (7.3kg)

(Shown with R1)

Specifications

Fixture Housing - Made from high pressure die cast, low copper aluminum alloy.

Gasketing - Continuous silicone gasket provides weatherproofing, dust and insect control at all luminaire connections.

LED Array - High flux LEDs mounted to PC boards and attached to aluminum heat sink for maximum LED\performance and life. CCT tolerance 3-step binning for 2700K, 3000K, and 4000K. CRI minimum 80. Complete light engine can be removed easily for future upgrade.

LED Optics - Technical Optics (R1, R2, R3, R3W, R4, and R5R) use Selux signature light pattern acrylic lens holder to secure proprietary silicone optics. Internal micro house side shield available for distributions types I, II, III & IV. Comfort Optics (DG) use mid-power LEDs and highly diffuse dish for uniformity and glare control.

LED Driver - LEDs are driven by RoHS compliant constant current programmable LED driver. Driver includes 0-10V dimming to 10%, meets the requirements of IP65. Driver assembly located inside the head.

Glass Lens - Tempered glass lens protects and seals optical chamber to IP65.

Toolless Latch - Toolless stainless steel latch for easy access to light engine.

Access Door - Lower casting features a stainless steel hinge that attaches to upper casting on mounting arm side. Other side is secured with toolless latch for ease of maintenance.

Surge Protection - Designed to protect luminaire from electrical surge (20kA).

Exterior Luminaire Finish -
Selux utilizes a high quality Polyester Powder Coating. All Selux luminaires and poles are finished in our Tiger Drylac certified facility and undergo a five stage intensive pretreatment process where product is thoroughly cleaned, phosphated and sealed. Selux powder coated products provide excellent salt and humidity resistance as well as ultra violet resistance for color retention. All products are tested in accordance with test specifications for coatings from ASTM and PCI.

Standard exterior colors are White (WH), Black (BK), Semi-Matte Black (BL), Bronze (BZ), and Silver (SV). Selux premium colors (SP) are available, please specify from your Selux color selection guide.

5 Year Limited LED Luminaire Warranty - Selux offers a 5 Year Limited Warranty to the original purchaser that the Selux LED luminaire shall be free from defects in material and workmanship for up to five (5) years from date of shipment. This limited warranty covers the fixture, LED driver, and LED light engine when installed and operated according to Selux instructions. Fixture suitable for ambient temperatures between -40°C (-40°F) and 40°C (104°F). For details and exclusions, see "Selux Terms and Condition of Sale."

Listings and Ratings: Luminaire and LEDs tested to IP65, IK09 and IESNA LM-79-08 standards. LEDs tested to LM-80 standards. LEDs tested at 25°C ambient temperature.

Visit selux.us for our LED End of Life recycling policy.

For Buy American compliance on poles, please consult the factory.

Selux Corporation © 2021, T 845-834-1400, 800-735-8927, F 845-834-1401, www.selux.us
In a continuing effort to offer the best product possible, we reserve the right to change, without notice, specifications or materials that in our opinion will not alter the function of the product. Specification sheets found at www.selux.us are the most recent versions and supercede all other printed or electronic versions.

Mounting

SW Short Arm Wall
EPA = 0.39ft² (0.04m²)
Weight = 23 lbs. (10kg)

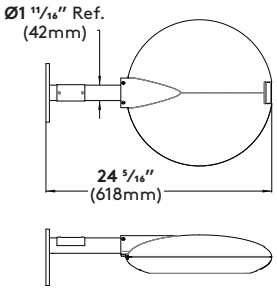

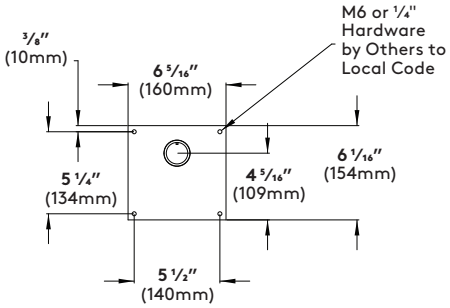

S1 Single Short Arm
EPA = 0.47ft² (0.05m²)
Weight = 23 lbs. (10kg)



S2 Double Short Arm
EPA = 1.05ft² (0.10m²)
Weight = 46 lbs. (21kg)



Selux Corporation © 2021, T 845-834-1400, 800-735-8927, F 845-834-1401, www.selux.us
In a continuing effort to offer the best product possible, we reserve the right to change, without notice, specifications or materials that in our opinion will not alter the function of the product. Specification sheets found at www.selux.us are the most recent versions and supercede all other printed or electronic versions.

Pole Information

Refer to pole specification sheets for construction details, anchorage information and additional options.

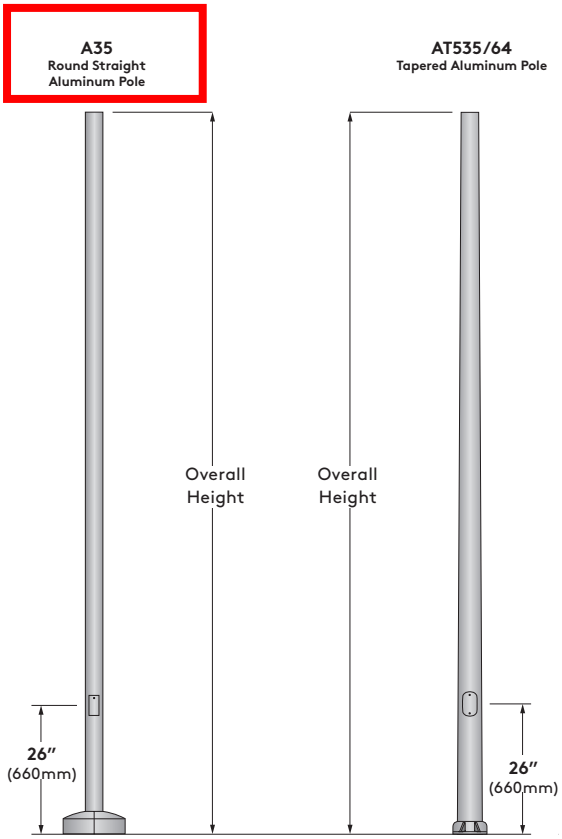

Optional Base Covers for Poles

Die cast aluminum, one or two-piece field installable base covers.

BC5 Standard Base Cover (A35)
Die cast aluminum, two-piece field installable base cover.

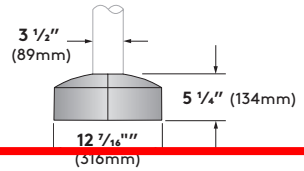

BC9 Optional Base Cover (AT64)
Die cast aluminum, two-piece field installable base cover.

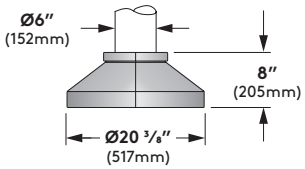

BC3 Optional Base Cover (AT535)
Die cast aluminum, two-piece field installable base cover.

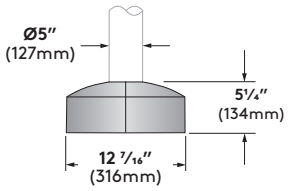

Pole Data Chart

Pole Series	Bolt Circle	EPA Information (ft2)											Pole Height	Finish	Options
		85 mph	90 mph	100 mph	110 mph	120 mph	130 mph	140 mph	150 mph	160 mph	170 mph	180 mph			
A35 3 ½" Round Straight Aluminum Pole	7-¾"	7.4	6.4	4.9	3.8	2.9	2.2	1.8	1.5	1.2	1.0	0.9	**10** 10ft	WH White BK Black BL Semi-Matte Black BZ Bronze SV Silver SP Specify Pre-mium Color	BC3 Decorative Cast Aluminum Base Cover (AT535 poles only) BC5 Decorative Cast Aluminum Base Cover (A35 pole only) BC9 Decorative Cast Aluminum Base Cover(AT64 poles only) REC GFCI Receptacle with weatherproof cover (120V only) REC2 GFCI Receptacle with padlockable in-use cover (120V only) REC3 USB & Duplex Receptacle with weatherproof cover REC4 USB & Duplex Receptacle with weatherproof padlockable in-use cover MS* Motion Sensor with Optional Photocell (Meets Title 24 Requirements) T35 3 ½" Tenon (Required for AT64 poles for arm mounting) * See page 7 to specify motion sensor details
A35 3½" Round Straight Aluminum Pole	7-¾"	5.6	4.8	3.5	2.6	1.8	1.3	0.9	0.7	0.6	-	-	**12** 12ft		
AT535 5" to 3 ½" Round Tapered Aluminum Pole	8-⅝"	15.2	13.4	10.5	8.4	6.9	5.8	4.9	4.2	3.6	3.2	2.8			
A35 3-½" Round Straight Aluminum Pole	7-¾"	4.2	3.5	2.4	1.6	1.0	0.5	-	-	-	-	-	**14** 14ft		
AT535 5" to 3 ½" Round Tapered Aluminum Pole	8-⅝"	12.8	11.2	8.7	6.9	5.5	4.6	3.8	3.3	2.8	2.4	2.1			
A35 3 ½" Round Straight Aluminum Pole	7-¾"	2.7	2.1	1.2	0.6	-	-	-	-	-	-	-	**16** 16ft		
AT535 5" to 3 ½" Round Tapered Aluminum Pole	8-⅝"	10.5	9.1	6.9	5.4	4.3	3.4	2.9	2.4	2.0	1.7	1.5			
AT535 5" to 3 ½" Round Tapered Aluminum Pole	8-⅝"	10.7	9.2	7.0	5.4	4.2	3.4	2.8	2.3	2.0	1.7	1.4	**18** 18ft		
AT64 6" to 4" Round Tapered Aluminum Pole	9-½"	13.6	11.9	9.2	7.3	6.0	4.9	4.2	3.5	3.0	2.6	2.2			
AT64 6" to 4" Round Tapered Aluminum Pole	9-½"	11.4	9.9	7.5	5.9	4.7	3.9	3.2	2.7	2.3	1.9	1.6	**20** 20ft		

Selux Corporation © 2021, T 845-834-1400, 800-735-8927, F 845-834-1401, www.selux.us
In a continuing effort to offer the best product possible, we reserve the right to change, without notice, specifications or materials that in our opinion will not alter the function of the product. Specification sheets found at www.selux.us are the most recent versions and supercede all other printed or electronic versions.

Wiring Diagrams

Standard Wiring (120V-277V)
**When dimming is not required, cap dimming wires

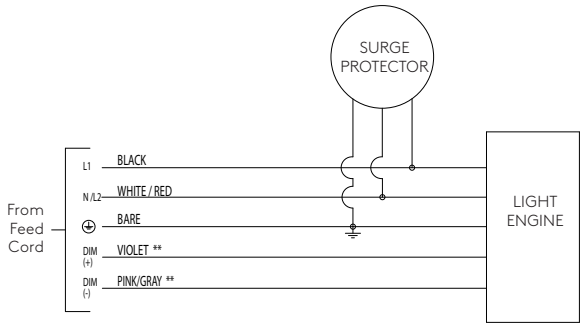

Standard Wiring (347V-480V with Step-Down Transformer)
**When dimming is not required, cap dimming wires

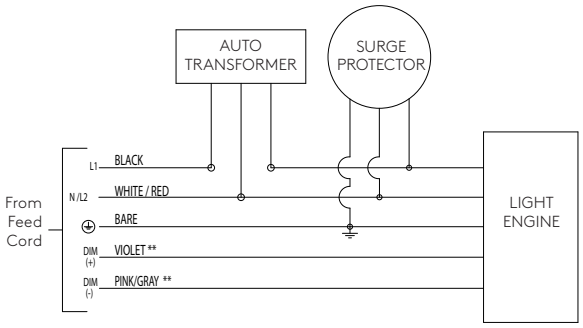

Hi-Lo Switching Option (HL) Wiring HL30 and HL50 Only
120V, 240V, 277V. When blue is energized, light output will be at "Lo" level. Specify low-level by using one of the 2 levels listed below (i.e. HL30 or HL50). For other combinations, consult factory.

HL30=low output 30%
HL50= low output 50%

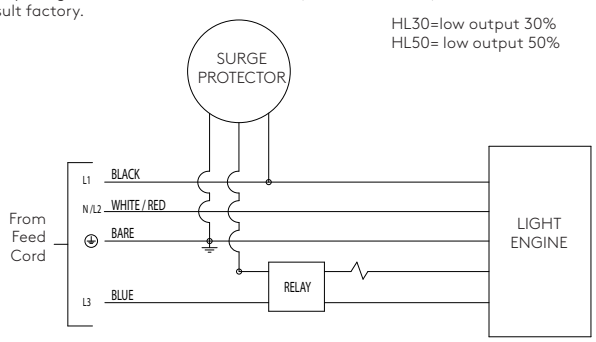

Photocell Option (TLRP) Wiring
**When dimming is not required, cap dimming wires

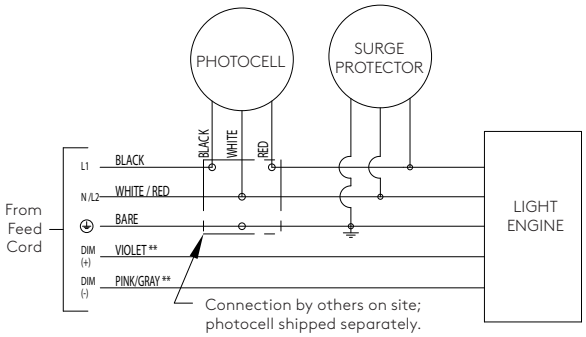

7-Pin Twist Lock Receptacle (TLR) Wiring

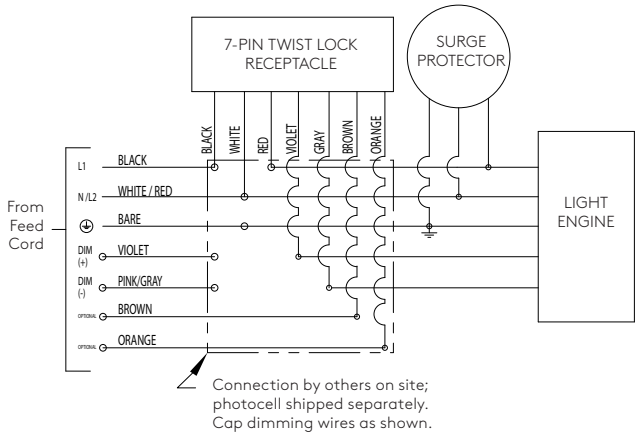

Motion Sensor Option (MS) Wiring (120V-277V)

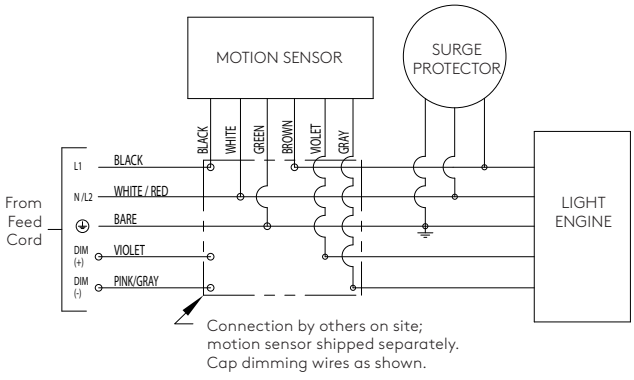

Wire Designation Table		
Source Voltage (VAC)	**Wire Color**	**Wire Designation**
120V, 277V, or 347V	Black	L1
	White	Neutral
208V, 240V, or 480V	Black	L1
	Red	L2
UNV (120V-277V)	Black	L1
	White	Neutral (120V/227V or 208V/240V)

Selux Corporation © 2021, T 845-834-1400, 800-735-8927, F 845-834-1401, www.selux.us
In a continuing effort to offer the best product possible, we reserve the right to change, without notice, specifications or materials that in our opinion will not alter the function of the product. Specification sheets found at www.selux.us are the most recent versions and supercede all other printed or electronic versions.

Optional Accessories

TLR and TLRP (7-pin twist-lock receptacle and twist-lock photocell)
Note: Photocell is available for all arm mounting configurations except wall mount (SW and LW)

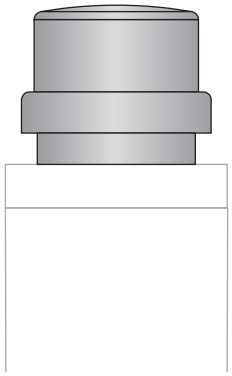

REC and REC3

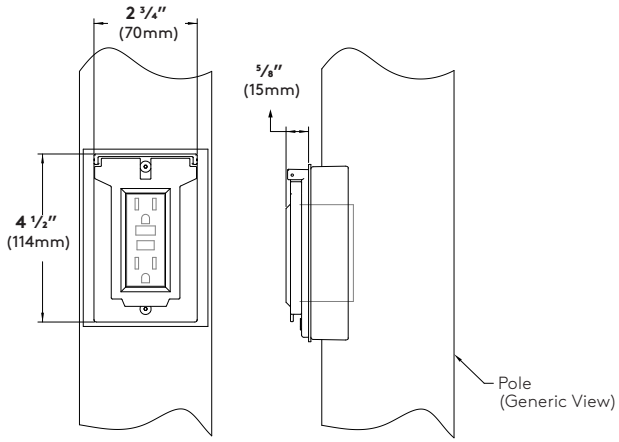

Cover shown in the closed position

REC2 and REC4

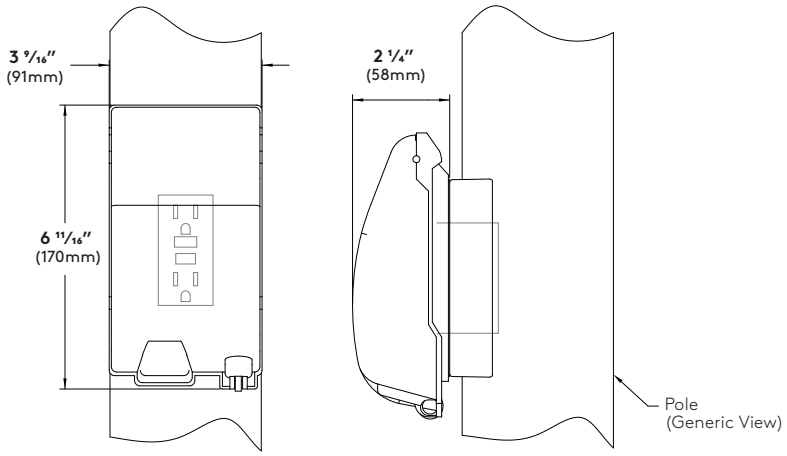

Cover shown in the closed position

GFCI Receptacle (REC) - 120V 15A GFCI duplex receptacle with weatherproof, self-closing cover; located 36" (915mm) o.c. from base of pole, in-line with hand hole. Receptacle is intended only for portable tools or other portable equipment to be connected to outlet only when attended by operating personnel (120V only).

USB & Duplex Receptacle (REC3) (not shown) - 120V 20A duplex receptacle with USB combination ports. (1) type A and (1) type C high power 5A, 5V USB outlets. With weatherproof, self-closing cover; located 36" (915mm) o.c. from base of pole, in-line with hand hole. Receptacle is intended only for portable tools or other portable equipment to be connected to outlet only when attended by operating personnel.

REC3 does not incorporate GFCI (Ground Fault Circuit Interrupter) protection, and shall be powered by a GFCI protected branch circuit (by others).

GFCI Receptacle (REC2) - 120V 15A GFCI duplex receptacle with weatherproof, self-closing, padlockable in-use cover; located 36" (915mm) o.c. from base of pole, in-line with hand hole. Receptacle is intended only for portable tools or other portable equipment to be connected to outlet only when attended by operating personnel (120V only).

USB & Duplex Receptacle (REC4) (not shown)- 120V 20A duplex receptacle with USB combination ports. (1) type A and (1) type C high power 5A, 5V USB outlets. With weatherproof, self-closing padlockable in-use cover; located 36" (915mm) o.c. from base of pole, in-line with hand hole. Receptacle is intended only for portable tools or other portable equipment to be connected to outlet only when attended by operating personnel.

REC4 does not incorporate GFCI (Ground Fault Circuit Interrupter) protection, and shall be powered by a GFCI protected branch circuit (by others).

Selux Corporation © 2021, T 845-834-1400, 800-735-8927, F 845-834-1401, www.selux.us
In a continuing effort to offer the best product possible, we reserve the right to change, without notice, specifications or materials that in our opinion will not alter the function of the product. Specification sheets found at www.selux.us are the most recent versions and supercede all other printed or electronic versions.

Photometry



R1 - Gen5 Distribution Type I/II

Light Engine	Lumens	CCT	Input Watts	lm/W
5G350	3,357	3000K	32	105
5G530	4,875	3000K	47	104
5G700	6,325	3000K	62	102
5G900	7,548	3000K	78	97



R2 - Gen5 Distribution Type II

Light Engine	Lumens	CCT	Input Watts	lm/W
5G350	3,355	3000K	32	105
5G530	4,854	3000K	47	103
5G700	6,321	3000K	62	102
5G900	7,543	3000K	78	97



R3 - Gen5 Distribution Type III

Light Engine	Lumens	CCT	Input Watts	lm/W
5G350	3,533	3000K	32	110
5G530	4,875	3000K	47	104
5G700	6,657	3000K	62	107
5G900	7,943	3000K	78	102



R3W - Gen5 Distribution Type III (Wide)

Light Engine	Lumens	CCT	Input Watts	lm/W
5G350	3,409	3000K	32	107
5G530	4,932	3000K	47	105
5G700	6,423	3000K	62	104
5G900	7,664	3000K	78	98



R4 - Gen5 Distribution Type III/IV

Light Engine	Lumens	CCT	Input Watts	lm/W
5G350	3,342	3000K	32	104
5G530	4,835	3000K	47	103
5G700	6,297	3000K	62	102
5G900	7,513	3000K	78	96



R5R - Gen5 Distribution Type V (Round)

Light Engine	Lumens	CCT	Input Watts	lm/W
5G350	3,624	3000K	32	113
5G530	5,243	3000K	47	112
5G700	6,297	3000K	62	102
5G900	7,513	3000K	78	96



DG - Diffuse Glass Distribution Type V (Round)

Light Engine	Lumens	CCT	Input Watts	lm/W
MP350	3,399	3000K	33	103
MP530	4,944	3000K	48	103
MP700	6,283	3000K	61	103
MP900	7,943	3000K	77	103

Selux Corporation © 2021, T 845-834-1400, 800-735-8927, F 845-834-1401, www.selux.us
In a continuing effort to offer the best product possible, we reserve the right to change, without notice, specifications or materials that in our opinion will not alter the function of the product. Specification sheets found at www.selux.us are the most recent versions and supercede all other printed or electronic versions.

Photometry

CCT Multiplier	
2700K	0.962
3000K	1.000
4000K	1.063

TM-21 Lifetime Calculation					
Light Engine[2]	Ambient Temp (°C)	Lumen Maintenance (% at hours)			Reported L_{90}[1]
		25K	50K	60K	
5G350	25°C	99.8%	99.8%	99.8%	L_{90}(12K) > 70,000 hours
	40°C	99.8%	99.8%	99.8%	L_{90}(12K) > 70,000 hours
5G530	25°C	99.8%	99.8%	99.8%	L_{90}(12K) > 70,000 hours
	40°C	99.1%	98.5%	98.0%	L_{90}(12K) > 73,000 hours
5G700	25°C	99.8%	99.8%	99.8%	L_{90}(12K) > 70,000 hours
	40°C	99.1%	98.5%	98.0%	L_{90}(12K) > 73,000 hours
5G900	25°C	99.1%	98.5%	98.0%	L_{90}(12K) > 73,000 hours
	40°C	96.6%	95.0%	93.8%	L_{90}(12K) > 73,000 hours

[1] Calculated in accordance with IESNA TM-21-11, projected values are within six times (6x) the IESNA LM-80-08 test duration
[2] Thermal measurements based on Order Code: DSC4L-R4-xx-5Gxxx-30-xx-SV-xx-UNV

TM-21 Lifetime Calculation						
Light Engine[2]	Ambient Temp (°C)	Lumen Maintenance (% at hours)				Reported L_{70}[1]
		25K	50K	75K	90K	
MP350	25°C	97.4%	94.5%	91.8%	90.2%	L_{70}(15K) > 90,000 hours
	40°C	96.0%	92.2%	88.5%	86.4%	L_{70}(15K) > 90,000 hours
MP530	25°C	96.3%	92.8%	89.4%	87.5%	L_{70}(15K) > 90,000 hours
	40°C	94.9%	90.1%	85.5%	82.9%	L_{70}(15K) > 90,000 hours
MP700	25°C	95.2%	90.8%	86.5%	84.0%	L_{70}(15K) > 90,000 hours
	40°C	92.7%	85.3%	78.6%	74.8%	L_{70}(15K) > 90,000 hours
MP900	25°C	93.1%	86.1%	79.6%	76.0%	L_{70}(15K) > 90,000 hours
	40°C	83.1%	68.6%	56.7%	50.5%	L_{70}(15K) > 47,000 hours

[1] Calculated in accordance with IESNA TM-21-11, projected values are within six times (6x) the IESNA LM-80-08 test duration
[2] Thermal measurements based on Order Code: DSC4L-DG-X-MPxxx-30-XX-BL-UNV

Selux Corporation © 2021, T 845-834-1400, 800-735-8927, F 845-834-1401, www.selux.us
In a continuing effort to offer the best product possible, we reserve the right to change, without notice, specifications or materials that in our opinion will not alter the function of the product. Specification sheets found at www.selux.us are the most recent versions and supercede all other printed or electronic versions.

SONOMA
EB3036

BOLLARDS

PROJECT





EB3036-BK
Black



EB3036-WH
White

DESCRIPTION

Designed to emulate rectilinear architectural forms the Sonoma exterior bollard radiates light downwards through the four openings in the structure. The gaps serve to elevate the die-cast aluminum square housing higher while providing ample space to radiate the LED luminance. Available in two heights and a curated collection of finishes for a cultivated exterior environment.

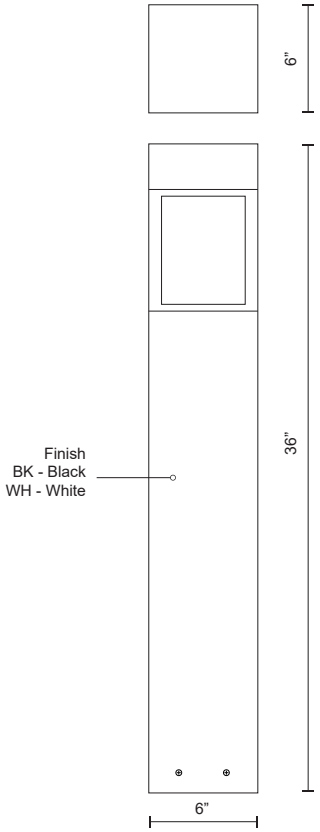

SPECIFICATION DETAILS

* For custom options, consult factory for details.

Fixture Dimensions	L6" x W6" x H36"
Light Source	LED
Wattage	12W
Total Lumens	1000lm
Delivered Lumens	BK-562lm*; WH-843lm*;
Voltage	120V
Color Temperature	3000K
CRI (Ra)	>90
Optional Color Temps	2700K - 5000K Available, Minimum Order Quantities Apply
LED Rated Life	50,000 hours
Dimming	100% - 10%, ELV Dimmer (Not Included)
Diffuser Details	Clear Glass Diffuser
Location	Wet
Warranty	5 Years

KUZCO

19054 28TH AVENUE
SURREY - BC V3Z 6M3
CANADA

WWW.KUZCOLIGHTING.COM

COMMENT

Intertek

1300 Industrial Road, Unit #19
San Carlos, CA 94070
FREE CALL 1-866-695-5862 US & Canada
info@lumascape.com

LUMASCAPE USA INC.

LS782LED Astelia

At Grade

humantouch™ microantileach™

CADdetails d5 Dimmable IP65 c ETL US LISTED Intertek

The Astelia is an excellent option for LED landscape lighting, featuring aim and tilt adjustability, a choice of finishes and long service life. The Astelia features new Lumascape d5 driver technology as a standard inclusion, providing a high level of control: When high output is required, it can be deployed in its full output, 6 W configuration; If a lower level of light is required, it can be set as low as 0.6 W, (either by the factory or in the field).



LS782LED Astelia

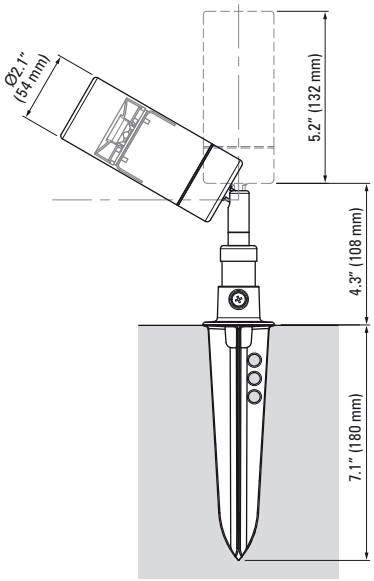

Specifications

Lamp Source	6 W LED ☐ White (4 300 K typical) Warm white (3 000 K typical) ■ Blue (470 nm)
Approved Use	Suitable for wet locations
Control Options	0-10 V (current sourcing) PWM On-site or factory-programmable brightness
IP Rating	IP65
Construction	Powder coated aluminum ■ Black ■ Silver Polished copper
Installation Type	Spike mount
Remote Transformers / Power Supplies *Order separately*	Refer to Technical Data section for application specific options
Ambient Operating Temperature	-4 °F to 104 °F (-20 °C to 40 °C)
Photometrics	Refer to www.lumascape.com

Any luminaire can become hot - take care with appropriate use and placement

LS782LED → [ ] → [ ] → 13-DIM → [ ]

LAMP

Description	Wattage	Color	Code
LED	6 W	White (4 300 K typical)	6W4
		Warm white (3 000 K typical)	6H6
		Blue (470 nm)	6B4

OPTICAL SYSTEM

Beam		Code
Narrow	14°	NR
Narrow Medium	25°	NM
Medium	30°	ME
Wide	40°	WD

INPUT VOLTAGE

Description	Code
0-10 V or PWM Dimmable Driver, 12-15 V, 60 Hz or 12-24 V DC	13-DIM[1]

[1] Requires appropriate transformer.

FINISH

Description	Material	Code
Black, powder coated	Aluminum	CB
Silver, powder coated	Aluminum	CS
Polished	Copper	CU

Dimmable Wiring Diagram Reference

Input Voltage	LED Color	Control Type	Wiring Diagram
13-DIM	Single Color	PWM	2,3,4

Photometrics

Photometric data is based on test results from a NIST traceable testing lab. IES data is available at www.lumascape.com.
Note: No depreciation factor is applied to the data shown.

LS782LED 4 300 K 25° Beam Angle

Power Input	7.1
Lumens	403
Efficacy	57 lm/W

Polar Candela Distribution

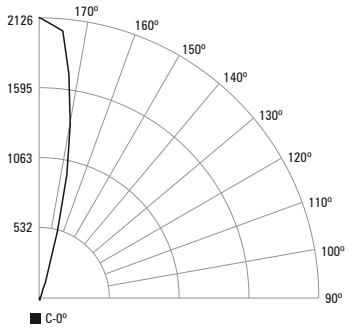

	C 0°	C 15°	C 30°	C 45°	C 60°	C 75°	C 90°
90°	0	0	0	0	0	0	0
100°	0	0	0	0	0	0	0
110°	0	0	0	0	0	0	0
120°	0	0	0	0	0	0	0
130°	3	1	1	2	1	4	2
140°	15	17	18	25	25	23	17
150°	36	39	39	39	40	39	39
160°	287	224	202	216	273	319	202
170°	1433	1446	1447	1425	1407	1392	1404
180°	2126	2126	2126	2126	2126	2126	2126

Illuminance at a Distance

ft	Center Beam fc	Beam Ø
5	85	2 ft
10	21.3	4 ft
15	9.4	7 ft
25	3.4	11 ft
30	2.4	13 ft
40	1.3	18 ft
50	0.9	22 ft

LS782LED 4 300 K 30° Beam Angle

Power Input	6.9
Lumens	365
Efficacy	53 lm/W

Polar Candela Distribution

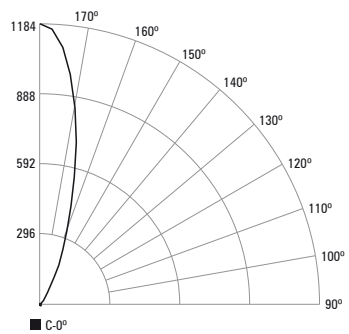

	C 0°	C 15°	C 30°	C 45°	C 60°	C 75°	C 90°
90°	0	0	0	0	0	0	0
100°	0	0	0	0	0	0	0
110°	0	0	0	0	0	0	0
120°	0	0	0	0	0	0	0
130°	3	3	3	3	3	3	4
140°	19	18	16	16	18	20	23
150°	81	89	96	94	88	87	89
160°	315	326	333	334	333	333	333
170°	821	834	841	841	841	839	850
180°	1184	1184	1184	1184	1184	1184	1184

Illuminance at a Distance

ft	Center Beam fc	Beam Ø
5	47.4	3 ft
10	11.8	5 ft
15	5.3	8 ft
25	1.9	13 ft
30	1.3	16 ft
40	0.7	21 ft
50	0.5	27 ft

LS782LED 4 300 K 40° Beam Angle

Power Input	7.5
Lumens	359
Efficacy	48 lm/W

Polar Candela Distribution

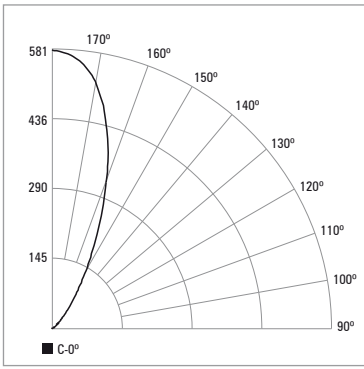

	C 0°	C 15°	C 30°	C 45°	C 60°	C 75°	C 90°
90°	0	0	0	0	0	0	0
100°	0	0	0	0	0	0	0
110°	0	0	0	0	0	0	0
120°	1	1	1	1	0	0	0
130°	16	15	13	12	12	13	14
140°	51	48	44	41	41	45	48
150°	147	140	129	121	119	123	127
160°	336	325	312	300	291	287	286
170°	523	517	512	506	501	498	497
180°	581	581	581	581	581	581	581

Illuminance at a Distance

ft	Center Beam fc	Beam Ø
5	23.2	4 ft
10	5.8	7 ft
15	2.6	11 ft
25	0.9	18 ft
30	0.6	22 ft
40	0.4	29 ft
50	0.2	36 ft

Diagram 2 - 0-10 V Dimming Via Current Sourcing Module, or Pulse Width Modulated Dimming (PWM) - Low Voltage LED Luminaire with d5 Driver on 24 V DC Circuit

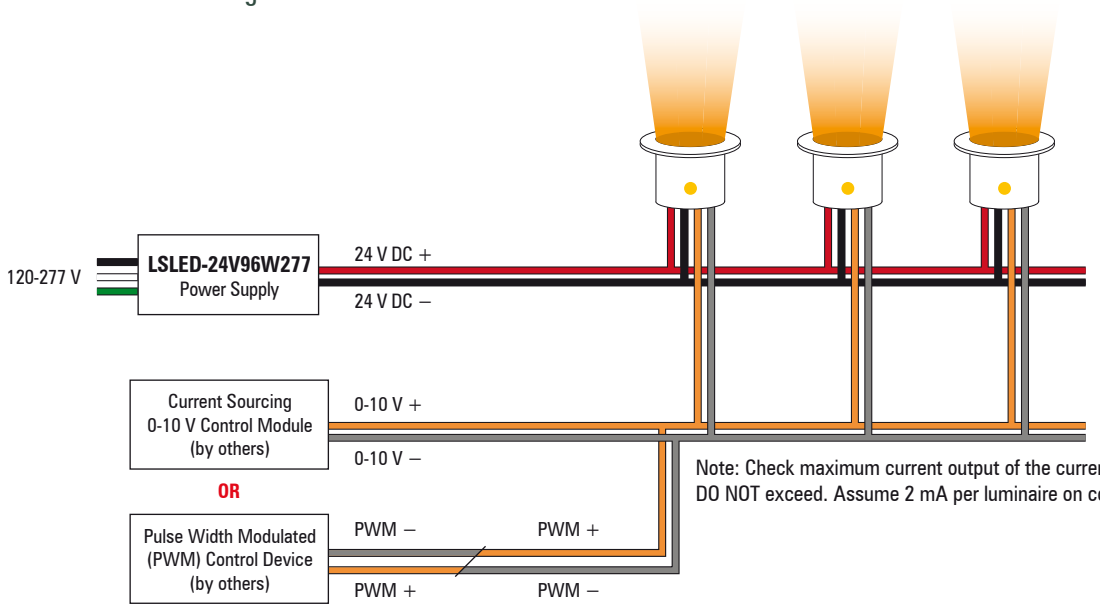

Note: Check maximum current output of the current sourcing module. DO NOT exceed. Assume 2 mA per luminaire on control circuit.

NOTE: Reversed dimming signal polarity connection at the PWM Control device is correct. Observe correct polarity connections in all other locations

Use compatibility table to determine maximum number of luminaires the power supply can support.

Diagram 3 - 0-10 V Dimming - Low Voltage LED Luminaire with d5 Driver on 12-15 V AC Circuit

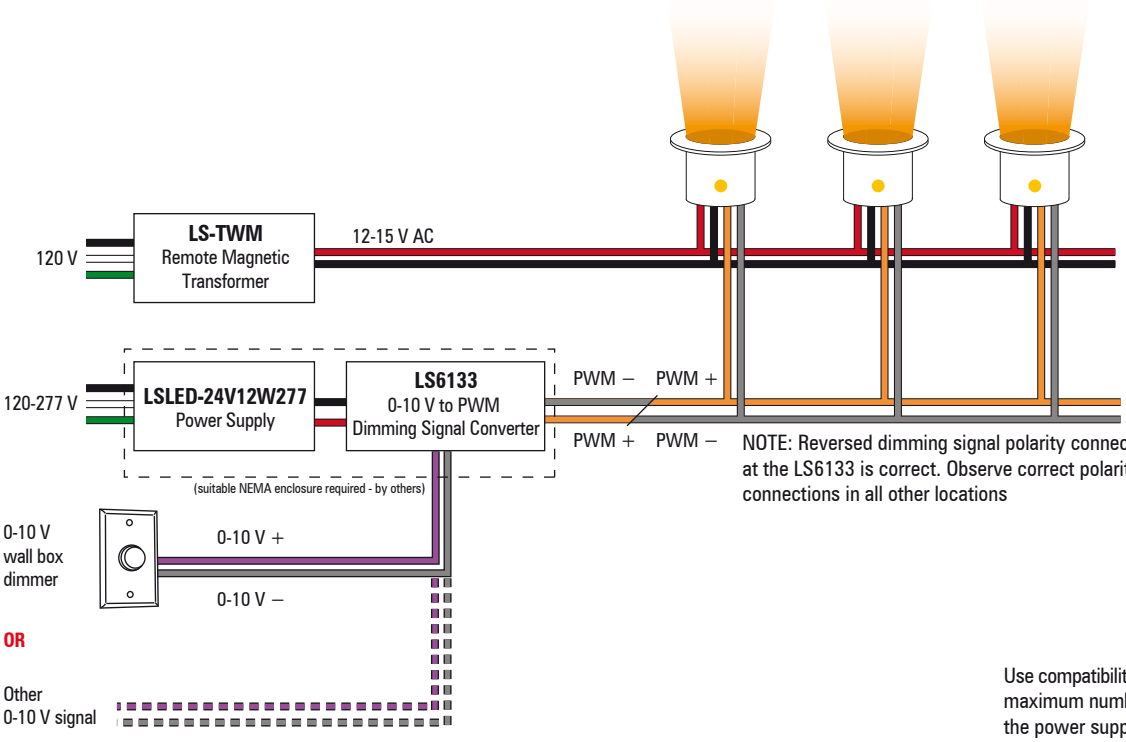

NOTE: Reversed dimming signal polarity connection at the LS6133 is correct. Observe correct polarity connections in all other locations

Use compatibility table to determine maximum number of luminaires the power supply can support.

NOTE: The above diagrams are intended to show electrical pathways between luminaires and ancillary devices. These diagrams are not intended to show type or color of cord/wire, wire gauge or approved use of the cord/wire supplied with luminaires.

Consult the luminaire-specific cutsheet or the factory for detailed specifications.

Transformers and Power Supplies for Low Voltage LED Luminaires

The following list of transformers and power supplies are for use with luminaires specifically described as being compatible with either 12 V AC (wirewound only) transformers or with 12-24 V DC power supplies. Compatibility will be noted in the ordering code of the luminaire concerned, and will typically be referenced by Voltage Code '13' or '13-DIM'. In the case of '13-DIM' additional components may be required. Refer to the applicable wiring diagram/s.

Compatibility with each transformer or power supply is indicated by the value mentioned, representing the maximum number of luminaires that may be powered from each transformer or power supply. Please note, this does not take into consideration voltage drop or ampacity limits of the branch circuit. For assistance, please contact factory.

	Wall Mounted Landscape Lighting Transformers			Wall Mounted Transformers				Class 2 Power Supply	Direct Burial Transformer
	LS-TWM-1-300	**LS-TWM-2-600**	**LS-TWM-3-900**	**LS-TWM-50**	**LS-TWM-100**	**LS-TWM-150**	**LS-TWM-250**	**LSLED-24V96W277**	**LS-TDB1-300**
Input Voltage	120 V, 60 Hz	120 V, 60 Hz	120 V, 60 Hz	120 V, 60 Hz	120 V, 60 Hz	120 V, 60 Hz	120 V, 60 Hz	120-277 V, 50/60 Hz	120 V, 60 Hz
Output Voltage	12/13/14/15 V 60 Hz	12/13/14/15 V 60 Hz	12/13/14/15 V 60 Hz	12 V, 60 Hz	12 V, 60 Hz	12 V, 60 Hz	12 V, 60 Hz	24 V DC	12.5 V, 60 Hz
Wattage	1 x 300 W circuit	2 x 300 W circuits	3 x 300 W circuits	50 W	100 W	150 W	250 W	96 W	300 W
LS782LED	23	46	69						23

Transformers for Landscape Lighting Applications

LS-TWM-1-300

Magnetic transformer - wall mounted

Input	120 V
Rating	300 W
Output	12/13/14/15 V
Output Circuits	1
Protection	Electrostatic shield, magnetic breaker
Approvals	UL, CUL
NEMA Rating	3R
Construction	Stainless steel
Dimensions	**H** 17.6" (447 mm) **W** 6.8" (173 mm) **D** 6.19" (157 mm)
Weight	27 lb (12.3 kg)

LS-TWM-2-600

Magnetic transformer - wall mounted

Input	120 V
Rating	600 W
Output	12/13/14/15 V
Output Circuits	2
Protection	Electrostatic shield, magnetic breaker
Approvals	UL, CUL
NEMA Rating	3R
Construction	Stainless steel
Dimensions	**H** 17.6" (447 mm) **W** 6.8" (173 mm) **D** 6.19" (157 mm)
Weight	29 lb (13.2 kg)

LS-TWM-3-900

Magnetic transformer - wall mounted

Input	120 V
Rating	900 W
Output	12/13/14/15 V
Output Circuits	3
Protection	Electrostatic shield, magnetic breaker
Approvals	UL, CUL
NEMA Rating	3R
Construction	Stainless steel
Dimensions	**H** 18.6" (472 mm) **W** 7.8" (198 mm) **D** 6.19" (157 mm)
Weight	34 lb (15.5 kg)

LS-TDB1-300

Magnetic transformer - direct burial

Input	120 V
Rating	300 W
Output	12.5 V
Output Circuits	1
Protection	Circuit breaker
Approvals	ETL (US and Canada)
NEMA Rating	12
Construction	Reinforced composite
Dimensions	**H** 9" (229 mm) **W** 9" (229 mm) **D** 7" (178 mm)
Weight	8 lb (3.6 kg)

Control Related Equipment

LS6133

0-10 V to PWM translator - NEMA enclosure required (by others)

Input	24 V DC
Rating	96 W max
Output	4 A max
Output Circuits	1
Approvals	UL, CUL Recognized, Class 2
IP Rating	IP66
Dimensions	**H** 5.2" (132 mm) **W** 1.3" (33 mm) **D** 1" (25 mm)
Weight	0.2 lb (0.1 kg)

LS67100

DMX to PWM translator - dry location only

Input	24 V DC
Rating	4 x 60 W max
Output	4 x 2.5 A max
Output Circuits	4
Approvals	UL, CUL
IP Rating	N/A
Dimensions	**H** 11.25" (286 mm) **W** 4.6" (117 mm) **D** 3.2 (82 mm)
Weight	0.5 lb (0.2 kg)

REV 08.08.19

AERO SHALLOW BOWL GOOSENECK LIGHT

BARN LIGHT QUICK SHIP COLLECTION

Max Weight: 10.0 lbs

PROJECT NAME _____

PROJECT TYPE _____

SPS-0333

BLE - QS - G - SBA12 - 100 - G22 - NA

A B C D

Order Example: BLE - QS - G - SBA16 - 975 - G1 - NA

A - SHADE SIZE		B - FINISHES		C - GOOSENECK ARMS	D - WIRE CAGE	
SBA12	12″ Aero Shade	*POWDER COAT FINISHES[1]:*		*GOOSENECK OPTIONS:*	**NA**	None/No Wire Cage
SBA16	16″ Aero Shade	**100**	Black	**G1**	**WC**	Wire Cage[2]
		200	White	**G15**		
		300	Dark Green	**G22**		
		975	Galvanized	**G26**		

IMPORTANT: *(1) All Powder Coat finished shades, Galvanized excluded, feature a white interior (2) If selected, wire cage finish will match selection in Section B*

DIMENSIONAL DRAWING

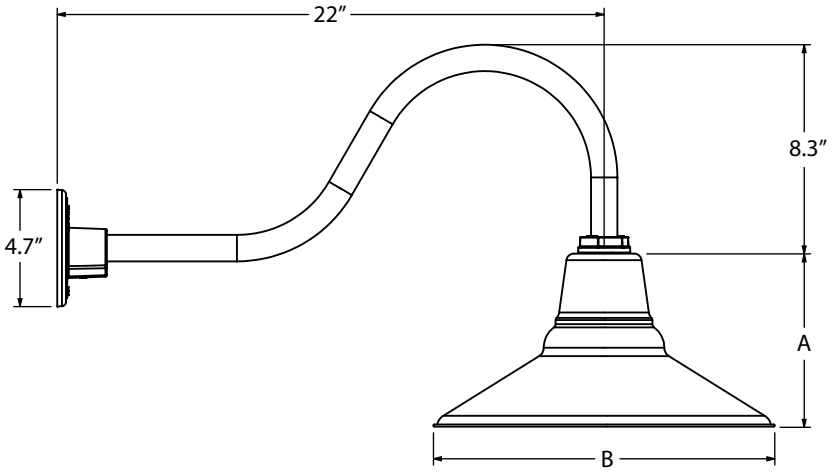

SHOWN WITH:
12" SHADE & G22 GOOSENECK ARM

SHADE CODE	HEIGHT (A)	DIAMETER (B)
SBA12	6.25″	12″
SBA16	7.75″	16″

LIGHT SOURCE

All published luminaire photometric testing performed to IESNA LM-79-08 standards by a NVLAP accredited laboratory. Data is considered to be representative of the configurations shown, within the tolerances allowed by Lighting Facts. To obtain an IES file specific to your project, please contact the factory.

OPTION	WATTAGE	LUMENS *Avg. value, actual value dependent on bulb used	CRI	VOLTAGE	DIMMING
INCANDESCENT (MED E26)					
E26	200W Max	*3000	*100	120 VAC	Bulb Dependant

SPECIFICATIONS

CERTIFICATIONS, LISTINGS & WARRANTY

MADE IN THE USA
Manufactured and Hand-Crafted in Our 60,000 Square Foot Facility Located in Titusville, FL

CSA LISTED FOR WET LOCATIONS

LIMITED WARRANTY
For Additional Information on Our Limited Warranty, Please See Our Terms & Conditions

DESIGN

AERO SHALLOW BOWL SHADE
Hand-Spun from High Purity 0.050" Thick 3003-O Temper Aluminum

POWDER COAT FINISHES
Polyester Powder Coat Finishes Are Electro-Statically Applied and Thermocured

GOOSENECK
1/2" Nominal (0.84" Actual) or 3/4" Nominal (1.05" Actual) Sch 40, 6063 Aluminum Gooseneck



©2021 Beta-Calco Inc.

Specifications are subject to change without notice

betacalco.com

+1 416-531-9942 | sales@betacalco.com

RAZER RD

WEB PIN 729









©2021 Beta-Calco Inc.
Specifications are subject to change without notice

GENERAL SPECIFICATION

Product Overview:

- Sleek robust design
- Available with 2 beam angles, 3° narrow and 75° wide
- Direct, indirect or direct/indirect light distributions
- Ideally suited for entryways and building facades

Body and trim: Die-cast aluminum.
Finish: Powder coated.
Lens: Tempered safety glass.
Gaskets: Heat resistant silicone.
External screws: 304 stainless steel.
Ambient temperature operating range: -13°F (-25°C) to 95°F (35°C)
Drivers: Integral, HPF electronic for 120-277V, (EU-240V).
Mechanical: Mounts directly over a 2" x 3" electrical junction box (by others - North America only).
Delivered Lumens: Delivered lumens & LPW based on 4000K (min 80 CRI).

MOUNTING & OPTICS



Ext-Wall Downlight



Ext-Wall Up/Down



Ext-Wall Uplight



3°



75°

©2021 Beta-Calco Inc.
Specifications are subject to change without notice

HOW TO ORDER

A SPECIFY LUMINAIRE

Code	Light Direction
RARD1W01	One Direction
RARD2W01	Two Direction

Additional Information

Stainless steel screw on Direction A.

B SPECIFY BEAM ANGLE (DIRECTION ONE)

Code	Beam	Wattage	Delivered lms
BA00	Not required		
BA03	3°	3W	59
BA75	75°	7W	482

C SPECIFY BEAM ANGLE (DIRECTION TWO)

Code	Beam	Wattage	Delivered lms
BB00	Not required		
BB03	3°	3W	59
BB75	75°	7W	482

D SPECIFY CRI

CR80	CRI 80+

E SPECIFY CCT

CTA00	Not required
CTA30	3000K
CTA35	3500K
CTA40	4000K

F SPECIFY VOLTAGE

V1	120/277V
V2	240V [1]

Additional Information

[1] Not available in North America.

©2021 Beta-Calco Inc.

Specifications are subject to change without notice

G SPECIFY DIMMING

DA00	Not required
DA10	0-10V Dimming (10%) [1]

Additional Information

[1] Dimming not availabe for direct only version using 3° narrow beam.

H SPECIFY FINISH

FA02	Black Metallic - Textured
FA20	Silver Metallic - Textured
FA27	Wood grain - Light Cherry [1]
FB28	Wood grain - Dark Walnut [1]
FA44	Midnight Blue Metallic - Textured
FA46	Charcoal Metallic - Textured
FA47	Bronze Metallic - Textured
FA53	Red Metallic - Textured

Additional Information

[1] Longer lead times may apply, consult factory. Note: Wood grain pattern will vary pre fixture.

EXAMPLE CODE

RARD2W01/BA03/BB75/CR80/CTA35/CTB35/V1/DA10/FA46

©2021 Beta-Calco Inc.

Specifications are subject to change without notice

DIMENSIONAL DIAGRAMS

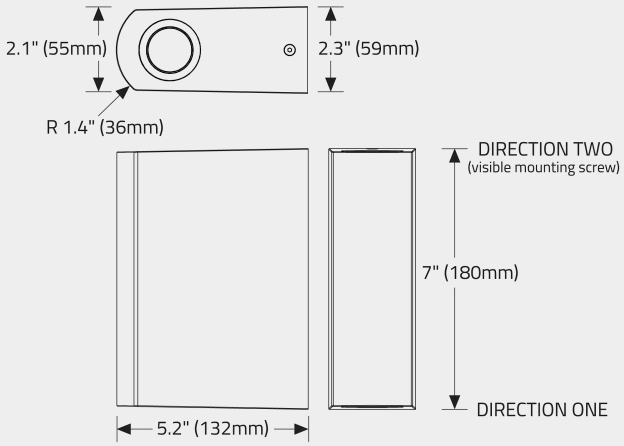

APPROVALS

RECEIVED
MAR 26 2025
By LG

APPLICATION TO THE PLANNING BOARD
CITY OF POUGHKEEPSIE, NEW YORK

Application for Site Plan, Special Permit & Facade Approval

6161-31-318779

OFFICE USE ONLY
CODE: PLSP Acct# 062130
ID # PB2053021
FEE: 1,240
Total, from:
$500, plus
$ 600
($150 per 1000 square feet of floor area), plus
$ 140
($35 per number of required parking spaces), plus
$_____
($500 for special permit, if applicable)

PAID
1080
MAR 26 2025
1240

I. **PROPERTY ADDRESS:** 171 SOUTH CHERRY STREET

II. **PROPERTY OWNER:** QUINCY WILLIAMS
ADDRESS: P.O. BOX 372, LAGRANGEVILLE
12540
N.Y. 12540 (state and zip code)

PHONE NUMBER: 845-453-5223 (include area code)

III. **NAME OF APPLICANT:** WILLIAMS ASSETS LLC
ADDRESS: P.O. BOX 372
LAGRANGEVILLE
N.Y. 12540 (state and zip code)

PHONE NUMBER: 845-453-5223 (include area code)

EMAIL ADDRESS: 382KCL@GMAIL.COM

(If applicant is NOT the owner, proof of owner's consent to the application MUST be provided.)

IV. **CONSULTANT:** CIRO INTERRANTE, ARCHITECT
ADDRESS: 25 MARKET STREET SUITE 3
POUGHKEEPSIE
N.Y. 12601 (state and zip code)

PHONE NUMBER: 914-204-3744 CELL (include area code)

EMAIL ADDRESS: CIROINT@GMAIL.COM

V. **PROPOSED USE or FAÇADE CHANGE** (Summarize proposed use or uses): CONSTRUCT NEW 3 UNIT APARTMENT BUILDING

VI. **ZONING DISTRICT:** RNC

(Proceed to XVII for special permit & façade approval only)

Revised January 2025: Previous Editions Obsolete

PROJECT INFORMATION

New construction: X (yes) _____ (no)

Change of use: _____ (yes) X (no)

Expansion/addition: _____ (yes) X (no)

Alteration: _____ (yes) X (no)

Cost of Construction: $ 550,000

LOT AND BULK INFORMATION:

Lot area: .19 (acres) 8276 (square feet)

Building Footprint: 1545 (proposed square feet for new construction)

N/A (existing square feet for change of use/expansion)

N/A (additional proposed square feet for expansion)

1545 (total building footprint, square feet)

Lot Coverage: 18.669% (percentage, building coverage only)

Gross Floor Area: 3090 (proposed square feet for new construction)

N/A (existing square feet for change of use/expansion)

N/A (additional proposed square feet for expansion)

3090 (total gross floor area, square feet)

Building Height: 2 (stories) 26' ± (feet)

Floor Area Ratio: 37.33% (ratio of gross floor area divided by lot area)

VIII. PROJECT PARKING INFORMATION

A) Number of Off-Street Parking Spaces required: 4

B) Number of Off-Street Parking Spaces provided: 5

C) Waiver Requested: _____ (Yes) X (No)

Is municipal parking available within 600 feet? _____ (Yes) X (No)

If yes, name all such municipal facilities: N/A

(If a waiver is requested based on proximity to municipal facilities, a written request for such waiver, addressed to the City Planning Staff and the Chairman of the Planning Board, must be submitted with the application.)

If a private parking facility is to be utilized, is such facility within 600 feet?

____ (Yes) N/A (No)

If yes, provide the address of the facility, name of the property owner, number of spaces in the lot, number of spaces available for lease, and length of lease. Attach copy of lease. Additional information may be required by the Planning Board):

IX. RESIDENTIAL PROPOSALS

A) Type of Development: MULTIPLE RESIDENCE - RENTAL
(Townhouse, condominium, multiple residence rental, etc.)

B) Unit Breakdown:

Number of efficiency or "studio" units: 0

Number of one (1) bedroom units: 0

Number of two (2) bedroom unit's 0

Number with three or more bedrooms: 3

Total number of units: 3

C) Is funding public? ____Yes X No
If yes, describe funding source: _____

X. OFFICE PROPOSALS (____Medical/Dental_____Professional_____Business)

A) Number of Employees: _____
B) Number of doctors/dentists/medical practitioners: _____
C) Days/Hours of Operation: _____

XI. SERVICE BUSINESS PROPOSALS

A) Specify Business: _____
(e.g., laundromat, drycleaner, beauty parlor, travel agency, banks)

B) Number of Employees: _____

C) Number of Washing Machines (for laundromat): _____

D) Days/Hours of Operation: _____

XII. MERCANTILE PROPOSALS (Retail_____Wholesale_____)

A) Type of Mercantile (specify): _____

B) Number of Employees: _____

C) Days/Hours of Operation: _____

XIII. STANDARD RESTAURANT/FAST FOOD RESTAURANT/COFFEE SHOP/DONUT SHOP/NIGHTCLUB/DISCOTHEQUE/BAR PROPOSALS

A) Specify Use: _____

B) Number of seats (excluding bar stools and outdoor seating):_____

C) Meals served (i.e., breakfast, lunch, dinner): _____

D) Type of Menu: _____

E) Days/Hours of Operation: _____

F) Entertainment (live and/or recorded):_____

G) Will the restaurant contain a bar/lounge?: _____Yes_____No

H) If yes, how many seats at the bar? _____

I) Is a drive-through window proposed? _____

J) Is a walk-up window proposed? _____

K) Is an outdoor seating area proposed? _____

L) If yes, how many seats are proposed? _____

M) If yes, is outdoor cooking proposed? _____

XIV. INDUSTRIAL/COMMERCIAL PROPOSALS (Automobile repair, taxi, motor vehicle sales, warehouse, manufacturing, animal hospital, research facilities, etc.)

A) Specify Use: _____

B) Number of shifts (if any): _____

C) Number of employees: _____
(If shifts are proposed, list number of employees per shift)

E) Number of work bays (if automobile repair): _____

F) Days/Hours of operation: _____

XV. EDUCATIONAL/INSTITUTIONAL/RECREATIONAL PROPOSALS (e.g., Museums, Theatres, Conference Centers, Hotels, Motels, Hospitals, Nursing Homes, Assisted Living Facilities, Nursery Schools, Private Schools, Day Care Centers, Places of Worship, Marinas, Membership Clubs, etc.)

A) Specify: _____

B) Number of shifts (if any): _____

C) Number of employees: _____
(If shifts are proposed, list number of employees per shift)

D) Number of beds (hospitals, nursing homes, etc): _____

E) Number of seats in largest assembly space: _____

F) Number of classrooms (schools): _____

G) Number of rental units (hotels, motels, etc.) _____

H) Number of boat slips/courts (e.g., tennis, handball, etc.), alleys: _____

I) Days/Hours of Operation: _____

XVI. PROPOSALS NOT MENTIONED ABOVE (Please be specific):

_____

_____

_____

_____

_____

XVII. APPLICANT CERTIFICATION

I, QUINCY WILLIAMS, certify that the this application has addressed the objectives outlined in the Zoning Ordinance with consideration given to the public health, safety and welfare; the comfort and convenience of the public in general or the residents or users of the proposed development and of the immediate neighborhood.

The applicant certifies that all information contained herein is accurate and complete as of the date of this application.

_____ 5/25/25

Signature of Applicant Date

CIA
Ciro Interrante Architect, P.C.
25 Market Street, 3rd Floor
Poughkeepsie, New York 12601 (845) 473-7572

April 21, 2025

Ms. Judith Knauss
62 Civic Center Plaza, Second Floor
Poughkeepsie, New York 12601

RE: 171 South Cherry St
Tax Map # 131300-6161-31-318779-0000

Dear Ms. Knauss:

Reply to Judith Knauss's comments on proposed 3 family dwelling for 171 South Cherry St. These replies are numbered to correspond to your email dated April 3, 2025.

1. Section 19-2.3(2)(c) allows a maximum lot coverage, including all impervious surfaces, of 70%: while the lot coverage is noted at 19%, that appears to be based on the building footprint alone, and not the driveway, sidewalk and parking area. This figure must be updated;

    1. This has been corrected showing 51%.

2. Section 19-2.3(2)(f) requires minimum side yard set-backs for parking areas and access to parking areas of 10 feet: the driveway and parking area is located on the south property line, and 3 feet from the west and north property line;

    2. The applicant and the adjoining neighbor have a joint agreement for a shared driveway on the south property line, therefore the paved section of the driveway encroaches beyond or within the 10 foot setback. If necessary, a variance will be requested. A copy of the joint agreement is submitted for your review. As for the north property line, the setback has been adjusted to 10 feet.

3. Section 19-2.3(2) allows a maximum driveway width of 15 feet: the proposed driveway is 20 feet;

    3. This has been corrected to 5 feet.

4. Section 19-2.3(2)(g) requires a minimum rear yard set-back of 5 feet for parking areas: the parking area is 3 feet from the rear (west) property line;

    4. This has been corrected.

5. **Section 19-2.3(3)(a) requires that the front yard set-back be either 20 feet or within 2 foot of the average set-back of the two lots on each side of the subject lot (4 lots total): while 20 feet is shown to the main body of the dwelling, without elevations it is not possible to ascertain whether the porch is covered (as required), meaning the set-back would be to the porch;**

   5. The front of the porch has been corrected to a 20 foot setback and elevation of the porch has been provided.

6. **Section 19-6.2(1)(c) requires that access for parking areas with fewer that 20 spaces be 15 feet: the proposed driveway is 20 feet wide;**

   6. This section states it can be at least 15 feet indicating a larger width is allowed, however this width has been corrected to 15 feet per Section 19-2.3(2) as stated in comment 4.

7. **Section 19-6.2(4)(b) requires that whenever a parking area containing three or more spaces faces a property line, a planting area a minimum of three feet high and three feet wide planted three feet on center be provided between the parking area and the property line: no such planting area is proposed along the west property line; and,**

   7. According to Section 19-6.2(4)(a) there is a choice of fencing, planting (get more info) to provide screening for parking. Our preferred choice is fencing that matches the adjoining properties existing fences. The fence would be 6 foot high, providing 3 more feet of coverage than the planting strip.

8. **Section 19-6.5(2)(a) requires that all portions of improved multifamily and nonresidential properties which are not used for buildings, structures, off street parking and loading, permitted outdoor storage, driveways, walkways or similar purposes shall be appropriately landscaped with grass, shrubs, trees and other ground cover in such manner as to minimize erosion and storm water runoff and to maintain or improve the aesthetics of such development: though some landscaping is indicated, there are areas labeled "open space" where landscaping is not indicated.**

   8. Grass areas have been labeled: previously labeled "open space".

My original stamp and signature are on the drawings with a revision date of 3-27-25. Please let me know if you need anything else from me and thank you for your cooperation regarding this project.

Very truly yours,

Ciro Interrante, Architect

CIA
Ciro Interrante Architect, P.C.
25 Market Street, 3rd Floor
Poughkeepsie, New York 12601 (845) 473-7572

June 25, 2025

City of Poughkeepsie Planning Department
62 Civic Center Plaza, Second Floor
Poughkeepsie, New York 12601

RE: Williams Assets LLC
171 South Cherry Street
Poughkeepsie, N.Y. 12601
Tax Map # 131300-6161-31-318779-0000

Dear Planning Department,

The in house meeting comments with all involved city departments from the May 28, 2025 have been addressed in the current drawing submission package as follows: Existing conditions showing the following: contours, water line, sewer line, electrical line, light pole, and utility pole were added to the site plan. Lighting plan has been added. Materials, colors, and apartment numbers for exterior elevations have been added to A1. Adjoining building materials and property owners have been added to the site plan. Handicap parking and parking sign details have been added. More landscaping on the east side of the property has been added. The zoning data table has been removed and a note stating the zoning district has been added. Survey information has been added. Joint agreement note has been edited and a copy of the agreement will be attached.

Comments from the deputy zoning administrator dated 5-8-25 have been addressed in a reply letter dated 6-20-25 and on drawing SP1 under general notes. All the drawings show a revision date of 6-20-25.

Thank you for your cooperation regarding this project.

Very truly yours,

Nickole Papastavrou, Associate/CAD-Drafter

GENERAL NOTES:

I) APPLICATION REQUIREMENTS AND GENERAL SITE PLAN INFORMATION

1. THERE ARE NO OPEN VIOLATIONS ON THE PROPERTY THAT WOULD NOT BE CURED BY THE CURRENT APPLICATION.
2. APPLICATION HAS BEEN EDITED TO COMPLY WITH ZONING ORDINANCE REQUIREMENTS.
3. NO WAIVERS ARE REQUESTED.
4. A TYPE 2 ACTION NOT REQUIRING SEQR IS NOT APPLICABLE TO THIS PROJECT.
5. 171 SOUTH CHERRY STREET IS LOCATED IN THE RESIDENTIAL NEIGHBORHOOD C ZONING DISTRICT (RNC).
6. NAMES OF OWNERS OF ADJOINING PROPERTIES HAS BEEN SHOWN.
7. THE APPLICANT, WILLIAMS ASSETS LLC, IS FINANCIALLY CAPABLE TO COMPLETE THE PROPOSED DEVELOPMENT.

II) EXISTING SITE CONDITIONS

8. THERE IS A JOINT AGREEMENT BETWEEN NATASHA CHERRY AND WILLIAMS ASSETS LLC TO SHARE A DRIVEWAY ALONG THE SOUTH SIDE OF THE SITE PROPERTY LINE. COPY OF DOCUMENTATION WILL BE SUBMITTED WITH PLANS. SEE DRAWING SP1.
9. THERE ARE NO SCENIC VIEWS ON SOUTH CHERRY STREET.
10. PLAN VIEW SHOWS EXISTING PAVED AREAS, WALKWAYS, VEHICULAR ACCESS TO PUBLIC STREETS, INTERNAL DRIVES, SCREENING, FENCES, CONTOURS, AND OUTLINES AND DESCRIPTIONS OF ALL STRUCTURES WITHIN 25' OF THE PROPERTY. MATERIALS OF EXISTING FEATURES ARE PROVIDED. EXISTING WATERCOURSES, MARSHES, WOODED AREAS, ROCK OUTCROPS, ISOLATED TREES WITH A DIAMETER OF 8" OR MORE MEASURED 3'-0" ABOVE THE BASE OF THE TRUNK, CURBS, AND ADJACENT STREETS WITH NAMES AND WIDTHS ARE NOT SHOWN AS THEY ARE NOT APPLICABLE TO THIS PROJECT. SITE IS SLOPES GRADUALLY TO THE FRONT OF THE PROPERTY.
11. LOCATIONS OF EXISTING AND PROPOSED UTILITIES AND CONNECTIONS HAVE BEEN SHOWN FOR SANITARY, WATER, AND ELECTRIC.
12. 171 SOUTH CHERRY STREET IS NOT SUBJECT TO STORM WATER OVERFLOWS.

III) PROPOSED SITE IMPROVEMENTS

13. DETAILED ELEVATIONS OF THE PRINCIPAL STRUCTURE, INCLUDING THE COLORS AND MATERIALS, HAVE BEEN SHOWN AND LABELED USING CARDINAL DIRECTIONS.
14. NO EXISTING FIRE HYDRANT ON SITE.
15. LOCATION OF SNOW STORAGE HAS BEEN SHOWN.
16. LIGHTING PLAN HAS BEEN ADDED WITH LIGHT FIXTURE DETAILS. SPECIFICATION SHEETS WILL BE SUBMITTED WITH SITE PLAN SHEETS.
17. NO NEW GRADES PROPOSED.
18. THERE IS A JOINT AGREEMENT BETWEEN NATASHA CHERRY AND WILLIAMS ASSETS LLC TO SHARE A DRIVEWAY ALONG THE SOUTH SIDE OF THE SITE PROPERTY LINE. COPY OF DOCUMENTATION WILL BE SUBMITTED WITH PLANS. SEE DRAWING SP1.
19. ENGINEERING TO REVIEW STORM WATER QUALITY REQUIREMENTS BASED ON NYDES PHASE II REQUIREMENTS.

IV) OTHER REQUIRED PLAN NOTES

20. ENGINEERING TO REVIEW STORMWATER IMPROVEMENTS.
21. NO EXISTING TREES TO BE RETAINED.

LANDSCAPING SCHEDULE

TYPE	SYMBOL	QUANTITY	COMMON NAME	MATURE WIDTH	MATURE HEIGHT
GRASS/ FLOWER	DFG	17	DWARF FOUNTAIN GRASS (HAMELN)	2' – 3'	2' – 3'
SHRUBS	GFS	3	GOLD FLAME SPIREA	3' – 4'	3'
	RBB	3	ROYAL BURGUNDY BARBERRY (JAPANESE)	3'	2'
	MCS	3	MAGIC CARPET SPIREA	2' – 4'	1'-6"

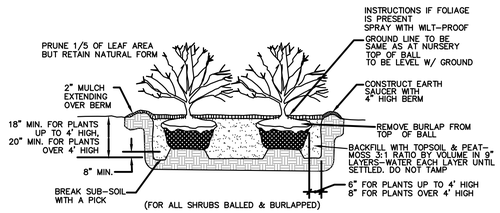

5 SP1 SHRUB PLANTING DETAIL
SCALE: N.T.S.

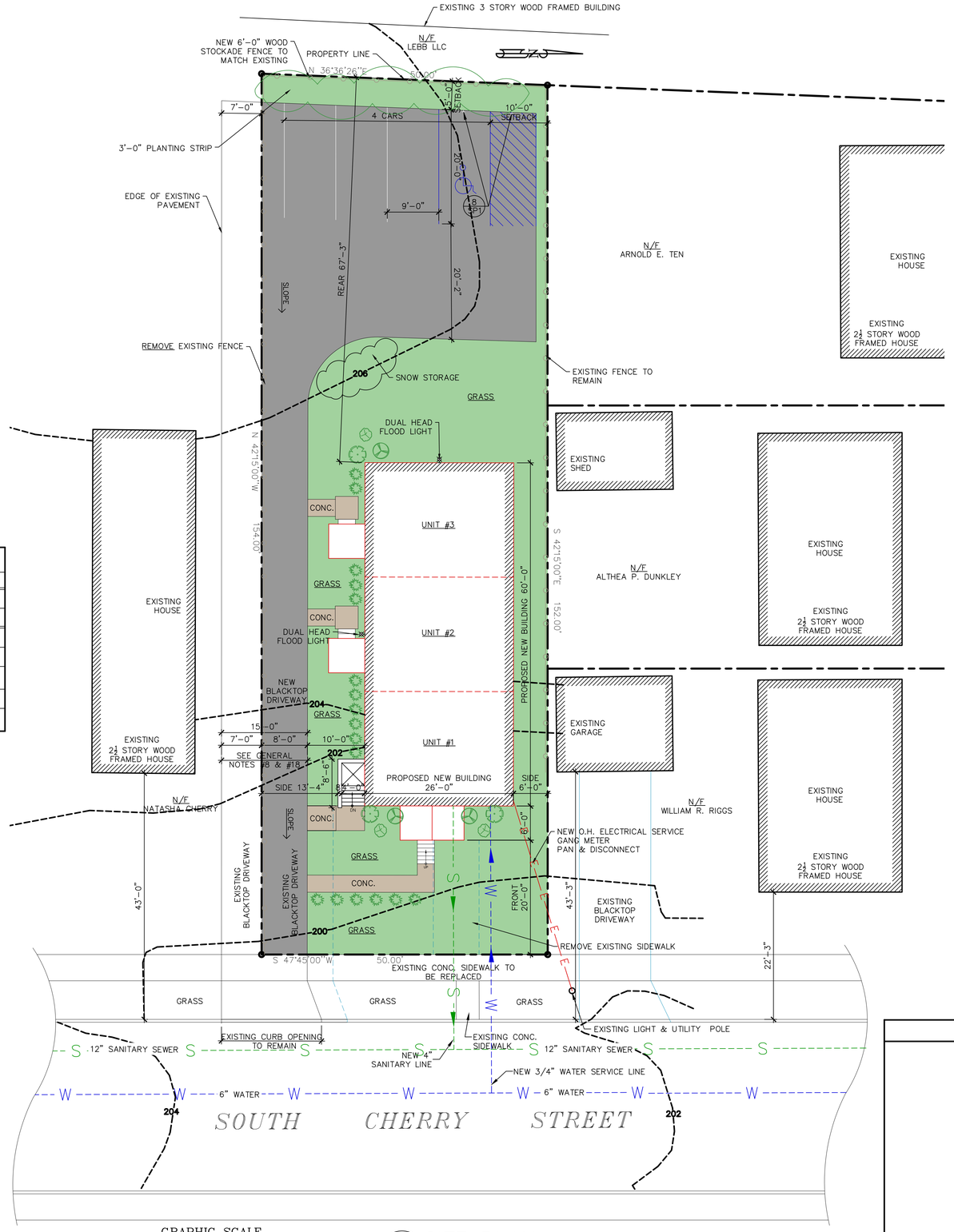

GRAPHIC SCALE
10 0 5 10 20 40
(IN FEET)
1 inch = 10 ft.

1 SP1 SITE PLAN
SCALE: 1" = 10'-0"

TAX MAP#: 131300-6161-31-318779-0000

SURVEY INFORMATION

IMAGE OF SURVEY OBTAINED FROM DUTCHESS COUNTY PARCEL VIEWER.



2 SP1 PARCEL MAP – LOT# 318779
SCALE: N.T.S.

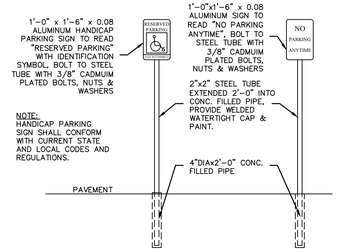

3 SP1 HANDICAP PARKING SIGN DETAILS
SCALE: 3/8" = 1'-0"

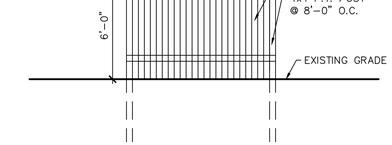

4 SP1 WOOD STOCKADE FENCE DETAIL
SCALE: 1/4" = 1'-0"

OWNER'S CONSENT

THE UNDERSIGNED OWNER OF THIS PROPERTY HEREON STATES THAT HE/SHE IS FAMILIAR WITH THIS MAP, ITS CONTENTS AND ITS LEGENDS AND HEREBY CONSENTS TO ALL SAID TERMS AND CONDITIONS AS STATED HERON.

APPLICANT DATE

APPROVAL BLOCK

Revisions

No.	Date:	Description:
No. 1	3-4-25	GENERAL REVISIONS
No. 2	3-23-25	PLANNING BOARD STAFF COMMENTS
No. 3	4-25-25	PLANNING BOARD STAFF COMMENTS
No. 4	5-9-25	PLANNING BOARD STAFF COMMENTS
No. 5	6-20-25	PLANNING BOARD STAFF COMMENTS

CIA "IN THE SPIRIT OF COOPERATION"

CIRO INTERRANTE ARCHITECT P.C.
25 MARKET STREET, 3rd FLOOR
POUGHKEEPSIE, NEW YORK 12601
(845) 473-7572 Office (845) 473-7525 Fax

DRAWN BY: A.K.S., N.A.P. | CHECKED BY: C.I. | ISSUED DATE: 28 FEB, 2024

REGISTERED ARCHITECT CIRO INTERRANTE 27579 STATE OF NEW YORK

SITE PLAN
PROPOSED SITE PLAN FOR:
WILLIAMS ASSETS, LLC
171 SOUTH CHERRY STREET
POUGHKEEPSIE, NY. 12601

Project Number. 24-01

SHEET NO. 1
SP1
SITE PLAN

\\Volumes\share\CIA PPP ROJECTS FOLDER\2024 Drawings Folder\24 01 SOUTH CHERRY QUINCY\DWGS\5 5 24\24 01 171 SOUTH CHERRY STREET SP 6 11 25.dwg, Thu Jun 26 13:18:20 2025, AutoCAD PDF (General Documentation).pc3

\Volumes\share\CIA PPP ROJECTS FOLDER\2024 Drawings Folder\24 01 SOUTH CHERRY QUINCY\DWG\S3 5 24 24 01 171 SOUTH CHERRY STREET SP 6 11 25.dwg, Thu Jun 26 14:48:35 2025, AutoCAD PDF (General Documentation).pc3

SAMPLE PHOTOMETRICS

RWE-M-60-VS-CP: 60W, 4000K CCT
IES: TYPE IV Very Short
MOUNTING HEIGHT: **10'**
TILT: ZERO
HORIZONTAL SPACING CRITERIA: 2.18

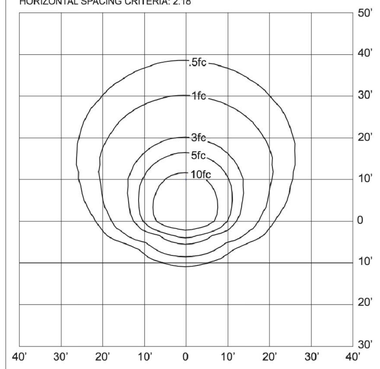

DIMENSIONS

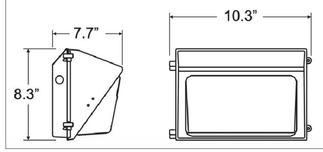

3 SP2 FLOOD LIGHT FIXTURE SPECS
SCALE: N.T.S.



2 SP2 IMAGE OF FLOOD LIGHT FIXTURE
SCALE: N.T.S.

Sample Photometry

UDC-20-VS-CP (10W, 5000K, 60°, Up or Down)
IES: TYPE III Very Short
MOUNTING HEIGHT: **10'**
TILT: ZERO
HORIZONTAL SPACING CRITERIA: 2.40

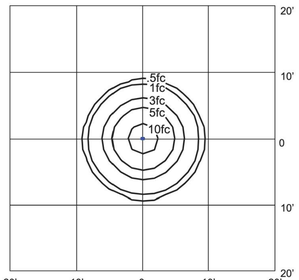

Dimensions

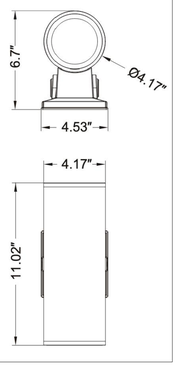

5 SP2 DOOR LIGHT FIXTURE SPECS
SCALE: N.T.S.



4 SP2 IMAGE OF DOOR LIGHT FIXTURE
SCALE: N.T.S.

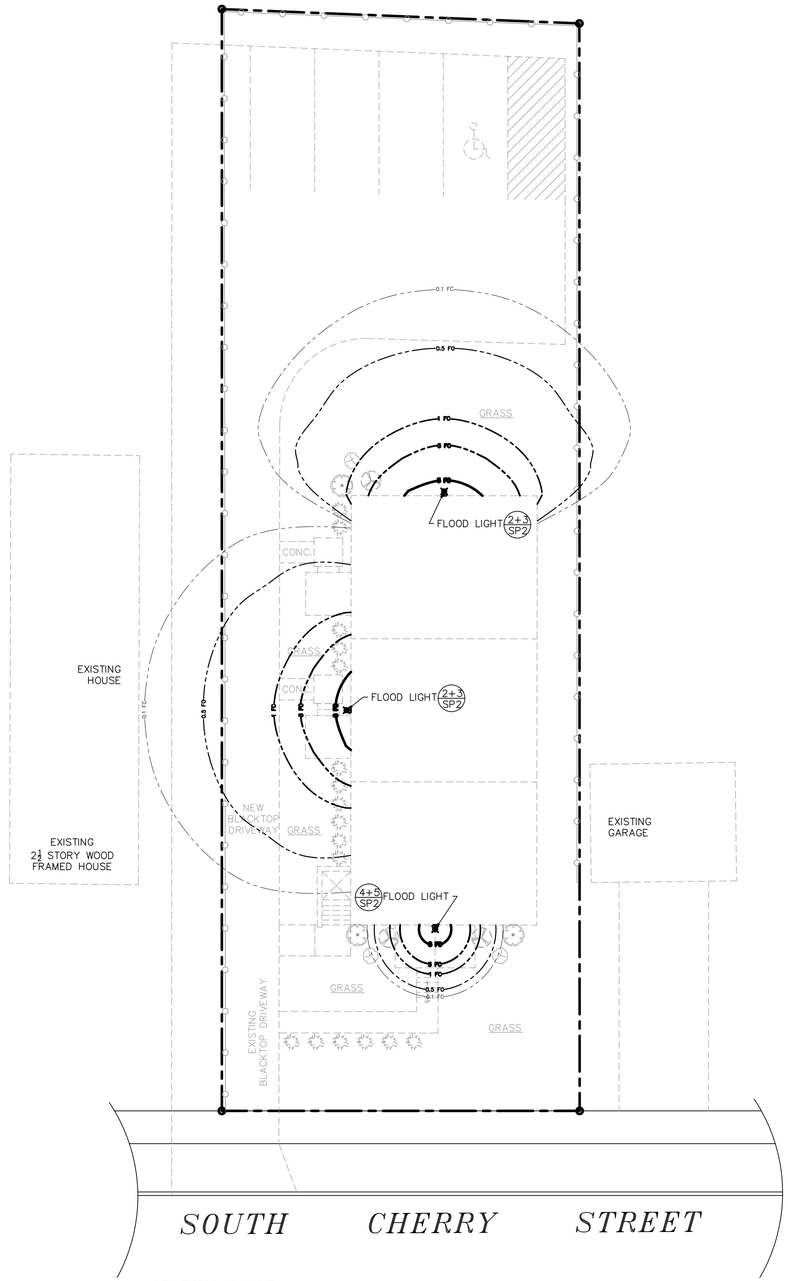

GRAPHIC SCALE
10 0 5 10 20 40
(IN FEET)
1 inch = 10 ft.

1 SP2 LIGHTING LAYOUT
SCALE: 1" = 10'-0"
TAX MAP#: 131300-6161-31-318779-0000

SURVEY INFORMATION

IMAGE OF SURVEY OBTAINED FROM DUTCHESS COUNTY PARCEL VIEWER.

Revisions

No.	Date:	Description:
No. 1	3-4-25	GENERAL REVISIONS
No. 2	3-23-25	PLANNING BOARD STAFF COMMENTS
No. 3	4-25-25	PLANNING BOARD STAFF COMMENTS
No. 4	5-9-25	PLANNING BOARD STAFF COMMENTS
No. 5	6-20-25	PLANNING BOARD STAFF COMMENTS

CIA
"IN THE SPIRIT OF COOPERATION"

CIRO INTERRANTE ARCHITECT P.C.
25 MARKET STREET, 3rd FLOOR
POUGHKEEPSIE, NEW YORK 12601
(845) 473-7572 Office (845) 473-7525 Fax

DRAWN BY: A.K.S., N.A.P. | CHECKED BY: C.I. | ISSUED DATE: 28 FEB, 2024

REGISTERED ARCHITECT OHIO INTERRANTE 27579 STATE OF NEW YORK

LIGHTING LAYOUT AND DETAILS

PROPOSED SITE PLAN FOR:
WILLIAMS ASSETS, LLC
171 SOUTH CHERRY STREET
POUGHKEEPSIE, NY. 12601

Project Number. 24-01

SHEET NO. SP2
SITE PLAN



1 A1 WEST ELEVATION
SCALE: 1/4"=1'-0"

2 A1 NORTH ELEVATION
SCALE: 1/4"=1'-0"

2 A1 SOUTH ELEVATION
SCALE: 1/4"=1'-0"

1 A1 EAST ELEVATION
SCALE: 1/4"=1'-0"

COLOR SCHEDULE	
COLOR	DESTINATION
	ROOF SHINGLES
	SIDING
	CORNER, FASCIA, ENTRY DOOR, AND ENTRY ROOF SUPPORT
	ENTRY DOOR, WINDOW FRAME AND TRIM, AND PORCH FLOOR AND TREADS

Revisions

No.	Date:	Description:
No. 1	3-4-25	GENERAL REVISIONS
No. 2	3-25-25	GENERAL REVISIONS
No. 3	4-23-25	PLANNING BOARD STAFF COMMENTS
No. 4	5-9-25	PLANNING BOARD STAFF COMMENTS
No. 5	6-20-25	PLANNING BOARD STAFF COMMENTS

CIA
"IN THE SPIRIT OF COOPERATION"

CIRO INTERRANTE ARCHITECT P.C.
25 MARKET STREET, 3rd FLOOR
POUGHKEEPSIE, NEW YORK 12601
(845) 473-7572 Office (845) 473-7525 Fax

DRAWN BY: A.K.S., N.A.P. | CHECKED BY: C.I. | ISSUED DATE: 28 FEB, 2024

REGISTERED ARCHITECT CIRO INTERRANTE 14579 STATE OF NEW YORK

ELEVATIONS

PROPOSED SITE PLAN FOR:
WILLIAMS ASSETS, LLC
171 SOUTH CHERRY STREET
POUGHKEEPSIE, NY. 12601

Project Number. 24-01

SHEET NO. 1
A1
ARCHITECTURAL

\Volumes\share\CIA PPP ROJECTS FOLDER\2024 Drawings Folder\24-01 SOUTH CHERRY QUINCY\DWGS\3-25\24-01 171 SOUTH CHERRY STREET SP-6 11.25.dwg, Fri Jun 20 15:55:08 2025, AutoCAD PDF (General Documentation).pc3

Short Environmental Assessment Form
Part 1 - Project Information

Instructions for Completing

Part 1 – Project Information. The applicant or project sponsor is responsible for the completion of Part 1. Responses become part of the application for approval or funding, are subject to public review, and may be subject to further verification. Complete Part 1 based on information currently available. If additional research or investigation would be needed to fully respond to any item, please answer as thoroughly as possible based on current information.

Complete all items in Part 1. You may also provide any additional information which you believe will be needed by or useful to the lead agency; attach additional pages as necessary to supplement any item.

Part 1 – Project and Sponsor Information

Name of Action or Project:
171 S. Cherry Street

Project Location (describe, and attach a location map):
171 South Cherry Street Poughkeepsie, N.Y. 12601

Brief Description of Proposed Action:
Construct a new 3 unit dwelling with parking on an empty lot.

Name of Applicant or Sponsor:	Telephone: (845)453-5223
Williams Assets LLC	E-Mail: 382kcc@gmail.com

Address:
P.O. Box 372

City/PO:	State:	Zip Code:
Lagrangeville	N.Y.	12540

	NO	YES
1. Does the proposed action only involve the legislative adoption of a plan, local law, ordinance, administrative rule, or regulation? If Yes, attach a narrative description of the intent of the proposed action and the environmental resources that may be affected in the municipality and proceed to Part 2. If no, continue to question 2.	☑	☐
2. Does the proposed action require a permit, approval or funding from any other government Agency? If Yes, list agency(s) name and permit or approval:	☑	☐

3. a. Total acreage of the site of the proposed action? .19 acres
   b. Total acreage to be physically disturbed? .19 acres
   c. Total acreage (project site and any contiguous properties) owned or controlled by the applicant or project sponsor? .19 acres

4. Check all land uses that occur on, are adjoining or near the proposed action:

5. ☑ Urban ☐ Rural (non-agriculture) ☐ Industrial ☐ Commercial ☑ Residential (suburban)
   ☐ Forest ☐ Agriculture ☐ Aquatic ☐ Other(Specify):
   ☐ Parkland

	NO	YES	N/A
5. Is the proposed action,			
a. A permitted use under the zoning regulations?	☐	☑	☐
b. Consistent with the adopted comprehensive plan?	☐	☑	☐

	NO	YES
6. Is the proposed action consistent with the predominant character of the existing built or natural landscape?	☐	☑

	NO	YES
7. Is the site of the proposed action located in, or does it adjoin, a state listed Critical Environmental Area?		
If Yes, identify: _____	☑	☐

	NO	YES
8. a. Will the proposed action result in a substantial increase in traffic above present levels?	☑	☐
b. Are public transportation services available at or near the site of the proposed action?	☐	☑
c. Are any pedestrian accommodations or bicycle routes available on or near the site of the proposed action?	☐	☑

	NO	YES
9. Does the proposed action meet or exceed the state energy code requirements?		
If the proposed action will exceed requirements, describe design features and technologies: _____ _____	☑	☐

	NO	YES
10. Will the proposed action connect to an existing public/private water supply?		
If No, describe method for providing potable water: _____ _____	☐	☑

	NO	YES
11. Will the proposed action connect to existing wastewater utilities?		
If No, describe method for providing wastewater treatment: _____ _____	☐	☑

	NO	YES
12. a. Does the project site contain, or is it substantially contiguous to, a building, archaeological site, or district which is listed on the National or State Register of Historic Places, or that has been determined by the Commissioner of the NYS Office of Parks, Recreation and Historic Preservation to be eligible for listing on the State Register of Historic Places?	☐	☑
b. Is the project site, or any portion of it, located in or adjacent to an area designated as sensitive for archaeological sites on the NY State Historic Preservation Office (SHPO) archaeological site inventory?	☑	☐

	NO	YES
13. a. Does any portion of the site of the proposed action, or lands adjoining the proposed action, contain wetlands or other waterbodies regulated by a federal, state or local agency?	☑	☐
b. Would the proposed action physically alter, or encroach into, any existing wetland or waterbody?	☑	☐
If Yes, identify the wetland or waterbody and extent of alterations in square feet or acres: _____ _____		

14. Identify the typical habitat types that occur on, or are likely to be found on the project site. Check all that apply:

☐ Shoreline ☐ Forest ☐ Agricultural/grasslands ☐ Early mid-successional

☐ Wetland ☑ Urban ☐ Suburban

	NO	YES
15. Does the site of the proposed action contain any species of animal, or associated habitats, listed by the State or Federal government as threatened or endangered?	☑	☐
16. Is the project site located in the 100-year flood plan?	☑	☐
17. Will the proposed action create storm water discharge, either from point or non-point sources?	☐	☑
If Yes,		
a. Will storm water discharges flow to adjacent properties?	☑	☐
b. Will storm water discharges be directed to established conveyance systems (runoff and storm drains)?	☐	☑
If Yes, briefly describe: City of Poughkeepsie Storm Sewer system		
18. Does the proposed action include construction or other activities that would result in the impoundment of water or other liquids (e.g., retention pond, waste lagoon, dam)?	☑	☐
If Yes, explain the purpose and size of the impoundment:		
19. Has the site of the proposed action or an adjoining property been the location of an active or closed solid waste management facility?	☑	☐
If Yes, describe:		
20. Has the site of the proposed action or an adjoining property been the subject of remediation (ongoing or completed) for hazardous waste?	☑	☐
If Yes, describe:		

I CERTIFY THAT THE INFORMATION PROVIDED ABOVE IS TRUE AND ACCURATE TO THE BEST OF MY KNOWLEDGE

Applicant/sponsor name: Ciro Interrante Architect P.C. Date: 4-28-25

Signature: _____ Title: Architect

PRINT FORM

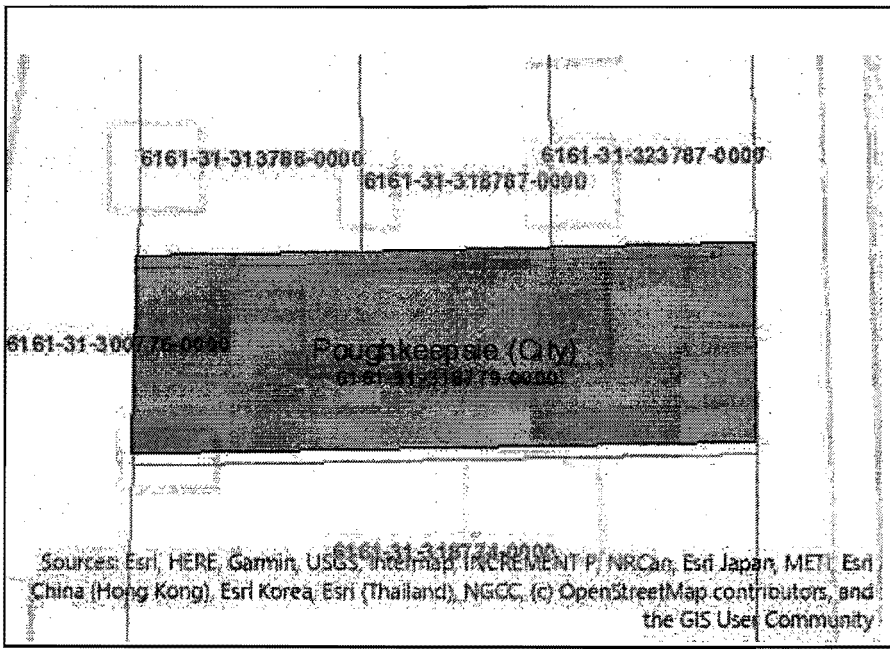

Disclaimer: The EAF Mapper is a screening tool intended to assist project sponsors and reviewing agencies in preparing an environmental assessment form (EAF). Not all questions asked in the EAF are answered by the EAF Mapper. Additional information on any EAF question can be obtained by consulting the EAF Workbooks. Although the EAF Mapper provides the most up-to-date digital data available to DEC, you may also need to contact local or other data sources in order to obtain data not provided by the Mapper. Digital data is not a substitute for agency determinations.

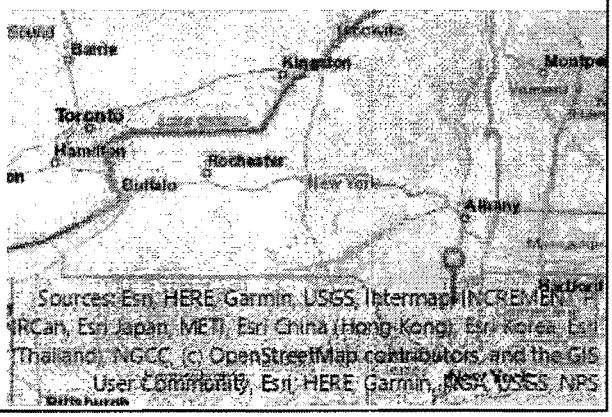

Part 1 / Question 7 [Critical Environmental Area]	No
Part 1 / Question 12a [National or State Register of Historic Places or State Eligible Sites]	Yes
Part 1 / Question 12b [Archeological Sites]	No
Part 1 / Question 13a [Wetlands or Other Regulated Waterbodies]	No
Part 1 / Question 15 [Threatened or Endangered Animal]	No
Part 1 / Question 16 [100 Year Flood Plain]	No
Part 1 / Question 20 [Remediation Site]	No

TINKELMAN ARCHITECTURE

August 14, 2025

City of Poughkeepsie Planning Board
Attn: Ann Saylor, Chair
62 Civic Center Plaza
Poughkeepsie, NY 12601

cc: Lori Garcia, Board Administrative Assistant
Via Email Transmission: LGarcia@cityofpoughkeepsie.com

Re: 171 South Cherry Street, #PB2025-021
Architectural Review Commentary

To The City of Poughkeepsie Planning Board:

Tinkelman Architecture PLLC is in receipt of the application documents for Williams Assets LLC, including site plan and elevations (revision date: 7-25-25) associated with the new construction of a 2-1/2 story, three dwelling unit multiple residence. We reviewed the design in regard to compliance with the architectural standards and language included in RNC District, with particular attention to Section 19-8.1 for basic Site Development Plan Review which applies to all Districts and applications. The primary objectives and intent of this chapter is conformance with the Comprehensive Plan of the City and, in particular, subparagraph 1.b which states that: 'The design of all structures is compatible with that of surrounding structures. Compatibility shall be determined by a review of proposed use of materials, scale, mass, height, color, texture and location of the structure or structures on the site.' This is a simple, direct and vital expectation for any municipality striving for beneficial investment in the visual environment of their neighborhoods. It is our opinion that the project design as submitted fails to meet the threshold of appropriate compatibility with the streetscape and neighborhood.

How is compatibility defined? In the context of streetscape standards for new architecture, compatibility refers to how well new buildings harmonize with and complement the existing urban or suburban environment and established design character of a street or neighborhood. This typically involves several key considerations:

Scale and Massing: New buildings should relate appropriately to the height, bulk, and overall size of surrounding structures, avoiding dramatic contrasts that disrupt the streetscape's visual continuity.

Architectural Character: While not requiring exact replication, new designs should acknowledge and respond to the predominant architectural styles, materials, and design elements in the area through complementary forms, proportions, or details.

Street Interface: Buildings should engage with the street in ways consistent with the established pattern - maintaining similar setbacks, entrance orientations, window rhythms, and ground-floor uses that support pedestrian activity.

Materials and Colors: New construction often needs to use materials and color palettes that coordinate with, rather than clash against, the existing built environment.

Rhythm and Pattern: The spacing, facade articulation, and overall composition should contribute to rather than disrupt the visual rhythm established by existing buildings along the street.

These compatibility standards help ensure that new development enhances rather than undermines the coherent character and walkability of established streetscapes, while still allowing for contemporary architectural expression within an appropriate contextual framework.

Some specific concerns and suggestions for the applicant to re-explore are summarized below. While simplicity in architecture is fine, any proposed work needs to be in harmony with its neighbors. It is our opinion that the proposed front (east) elevation is unbalanced and a bit awkward. The height of the front porch is too high with too much of the foundation wall exposed. Maintain a relationship with the existing front grading of the average house lot. The majority of existing street facing front porches are 30”-38” above adjacent grade with street facing windows that are uniform and symmetrical. Consideration should be given to providing a porch extending the full width of the front façade with a low slope shed roof to avoid conflicting issues with second floor window sills. Articulation of the front porch columns is encouraged with capitals and bases to be provided. The front sidewalk from the porch steps should lead directly to the street sidewalk. The side (south) elevation roof gable could be eliminated in its entirety and small covered porches provided over the unit entrance doors. The side porches may not need railings at all based on elevation above grade. Elimination or change to the round gable vents is encouraged. The mix of siding types (vertical/horizontal) in the elevations adds character but we would encourage the applicant to consider shake profiled siding for highlights in lieu of vertical siding as that has greater connection to the existing neighborhood buildings. The color scheme should be re-evaluated with modification of the beige siding to a more compatible streetscape color and a darker roof shingle than pewter.

Greater evaluation of the streetscape environment by the applicant is encouraged to ensure that the proposed project is a contributing building.

In summary, we believe the proposed design fails to adequately harmonize with the streetscape architecture and does not complement the surrounding area. The goal for the zoning compatibility standard is for all City residents to take pride in their neighborhood structures with new construction efforts enhancing the physical and visual environment rather than simply coexisting. It is a reasonable

expectation that a project should be a value add rather than detract or fall short of the zoning code objectives.

We are pleased to be a part of this project's review and look forward to the further evolution of the design. We are happy to consult with the Planning Department or the applicant's team if there are any questions or concerns.

With Respect,
TINKELMAN ARCHITECTURE



Donald J. Petruncola, AIA
Director of Architectural Services
dpetruncola@tinkarch.com

Cc: File C2409.20

EQUITY LINE
TRACE LITE

RWE Series

LED Glass Refractor Wallpack

Model: _____ Date: _____

Accessories: _____

Job Name: _____ Type: _____



DESCRIPTION

The RWE Series wallpack features a glass refractor and an updated LED engine, offering higher efficacy lumen output and thermal management while still maintaining the design of our traditional housing. The RWE Series is offered in two sizes for project flexibility and features field-selectable power. The small and medium configurations can switch between 29W-40W-60W with outputs up to 8,016 lumens. The medium configuration is also available in 60W-100W-120W with a lumen output up to 16,218 lumens. All configurations feature field-selectable color temperature between 3000K, 4000K and 5000K CCT. The RWE Series housing is constructed of die-cast aluminum with a dark bronze finish that provides durable protection against environmental conditions and corrosion. RWE is the perfect combination of traditional looking design and industry defining selectable features, making it the ideal solution for commercial and residential applications.

CONSTRUCTION

- Die-cast aluminum housing, thermoset polyester powder coat with a dark bronze finish
- Small and medium enclosures, hinged for easy installation and maintenance as well as access to power selectable dial and CCT switch.
- ½" Conduit hubs on all four sides of the unit for installation flexibility

OPTICS/LEDS

- Provides a range of 3,900 – 8,100 lumens on the small housing and 8,000 – 17,000 lumens on the medium housing
- Prismatic borosilicate glass refractor
- Up to 148 LPW
- CCT switchable; 3000K, 4000K and 5000K CCT
- CRI ≥80
- L70 > 100, 000 hours
- L90 > 51,000 hours

ELECTRICAL

- 120-277VAC, 50/60Hz
- 0-10V Dimming driver, 4kVA surge protection
- Power Factor > 0.90
- Total harmonic distortion <20%
- Power Switchable between 29W-40W-60W (small & medium) and 60W-100W-120W (medium)
- Built in photocontrol – simply connect wires to put in use

INSTALLATION

- Ideal for mounting to any vertical surface and attaches to a 3" or 4" J-box
- Can be surface mounted using the 1/2" conduit entry points on all four sides of the housing
- Enclosure hinges open for easy installation and maintenance as well as access to power selectable dial and CCT switch

OPTIONS

- Integral photocontrol (standard) mounted to one of the hubs. Simply connect wires if needed.
- Integral battery backup option (-BB) offers up to 900 lumens of emergency powered illumination for 90 minutes for path of egress. Rated for ambient temperatures of 0°C to 40°C (32°F to 104°F) Available in the RWE-M-60W- configuration only

ACCESSORIES

- LiteLogic Bluetooth Enabled Dimming Occupancy Sensor Kit, PIR, Black (LE-MS3W-KIT-BL-A-R)
- LiteLogic Bluetooth Enabled Dimming Occupancy Sensor, PIR, Includes 12V Power Adapter, Black Finish (LE-MS3W-KIT-BL-12V-A-R)
- Dimming sensor is available for additional energy savings (TL-SC1H) can be controlled via DIP switches or remote control (sold separately). Sensor allows for two or three step/level dimming and has optional daylight harvesting capabilities.
- Remote control for sensor (TL-SC1H-REMOTE)

Specs At A Glance*

Model	Small	Medium	
Wattage (W)	29W-40W-60W (Switchable)	29W-40W-60W (Switchable)	60W-100W-120W (Switchable)
Lumens (lm)	3,900-8,016	4,000-8,200	8,000-16,218
Efficacy (LPW)	Up to 148	Up to 145	Up to 146
CCT	3000K-4000K-5000K (Switchable)		
CRI	> 80		
Input Voltage	120-277VAC, 50/60Hz		
Operating Temp	-20°C to 40°C (-4°F to 104°F)		
Certifications	cULus Listed for Wet Locations, IP65, DLC PREMIUM		
Warranty	5 Years		

*Nominal Wattage. Tested at 5000K CCT.
See performance table for more detailed lumen information.

TESTING & COMPLIANCE

- cULus Listed for Wet Locations
- IP65 Rated
- DesignLights Consortium® PREMIUM Qualified
- Operating temperatures: -20°C to 40°C (-4°F to 104°F)

WARRANTY

- Five year warranty (terms and conditions apply)

ORDERING INFORMATION

Example: RWE-M-60-VS-CP-BR

Series	**Description**	**Options** (Factory Installed)
RWE-S-60-VS-CP-BR	Small, 60W (Switchable; 29W-40W-60W), 120-277VAC, CCT Selectable (3000K-4000K-5000K), Bronze Finish	BB[1] = Battery Backup
RWE-M-60-VS-CP-BR	Medium, 60W (Switchable; 29W-40W-60W), 120-277VAC, CCT Selectable (3000K-4000K-5000K), Bronze Finish	
RWE-M-120-VS-CP-BR	Medium, 120W (Switchable; 60W-100W-120W), 120-277VAC, CCT Selectable (3000K-4000K-5000K), Bronze Finish	

LiteLogic Accessories[2] (Field Installed)		**Accessories**[2] (Field Installed)
LE-MS3W-KIT-BL-A-R[3] = Bluetooth Enabled Dimming Occupancy Sensor, PIR, Black		WG-RWE-M = Wire Guard for RWE-M
LE-MS3W-KIT-BL-12V-A-R[4] = Bluetooth Enabled Dimming Occupancy Sensor, PIR, Includes 12V Power Adapter, Black		
TL-SC1H[5] = Dimming Occupancy Sensor		
TL-SC1H-REMOTE = Remote Control for TL-SC1H		

Notes

[1] Only compatible with RWE-M-60-VS-CP-BR

[2] Order as a separate line item; shipped in separate box for field installation

[3] For small and medium 60W models only

[4] For medium 120W models only

[5] Only compatible with RWE-M-120-VS-CP-BR

PERFORMANCE TABLE

Model	Wattage	CCT	Lumens	LPW	CRI
RWE-S-60-VS-CP (29W, 3K)	29	3000K	3900	139	>80
RWE-S-60-VS-CP (29W, 4K)	29	4000K	4097	141	>80
RWE-S-60-VS-CP (29W, 5K)	29	5000K	4108	146	>80
RWE-S-60-VS-CP (40W, 3K)	40	3000K	5238	131	>80
RWE-S-60-VS-CP (40W, 4K)	40	4000K	5449	136	>80
RWE-S-60-VS-CP (40W, 5K)	40	5000K	5719	143	>80
RWE-S-60-VS-CP (60W, 3K)	60	3000K	7848	130	>80
RWE-S-60-VS-CP (60W, 4K)	60	4000K	7939	132	>80
RWE-S-60-VS-CP (60W, 5K)	60	5000K	8016	133	>80
RWE-M-60-VS-CP (29W, 3K)	29	3000K	4000	138	>80
RWE-M-60-VS-CP (29W, 4K)	29	4000K	4084	141	>80
RWE-M-60-VS-CP (29W, 5K)	29	5000K	4181	144	>80
RWE-M-60-VS-CP (40W, 3K)	40	3000K	5382	132	>80
RWE-M-60-VS-CP (40W, 4K)	40	4000K	5595	140	>80
RWE-M-60-VS-CP (40W, 5K)	40	5000K	5851	146	>80
RWE-M-60-VS-CP (60W, 3K)	60	3000K	8031	132	>80
RWE-M-60-VS-CP (60W, 4K)	60	4000K	8119	135	>80
RWE-M-60-VS-CP (60W, 5K)	60	5000K	8200	136	>80
RWE-M-120-VS-CP (60W, 3K)	60	3000K	8000	133	>80
RWE-M-120-VS-CP (60W, 4K)	60	4000K	8221	137	>80
RWE-M-120-VS-CP (60W, 5K)	60	5000K	8458	141	>80
RWE-M-120-VS-CP (100W, 3K)	100	3000K	14392	144	>80
RWE-M-120-VS-CP (100W, 4K)	100	4000K	14260	139	>80
RWE-M-120-VS-CP (100W, 5K)	100	5000K	14761	147	>80
RWE-M-120-VS-CP (120W, 3K)	120	3000K	16101	134	>80
RWE-M-120-VS-CP (120W, 4K)	120	4000K	16200	135	>80
RWE-M-120-VS-CP (120W, 5K)	120	5000K	16218	135	>80

SAMPLE PHOTOMETRICS

RWE-M-60-VS-CP: 60W, 4000K CCT
IES: TYPE IV Very Short
MOUNTING HEIGHT: **10'**
TILT: ZERO
HORIZONTAL SPACING CRITERIA: 2.18

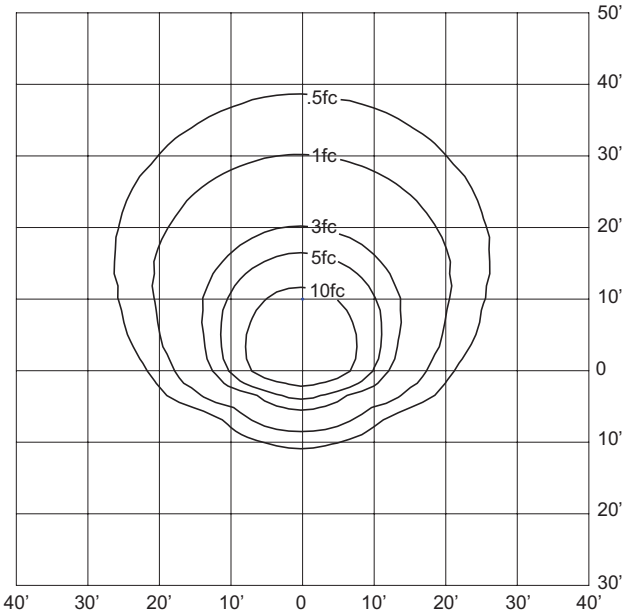

DIMENSIONS

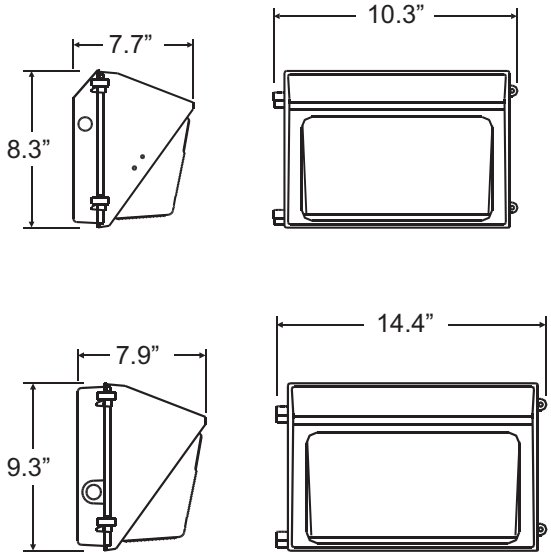

OPTIONAL WIRE GUARD (WG-RWE-M)



Sensor Details - Bluetooth Enabled (Accessories LE-MS3W-KIT-BL-A-R and LE-MS3W-KIT-BL-12V-A-R) Click here for sensor details



LE-MS3W-XX-AUX-HB1



LE-C3 12V Adapter
(LE-RWE-BL-12V-KIT Only)



LE-RECEPTW-BL-AUX



LE-ADAPTER-BL-AUX

Coverage Side View

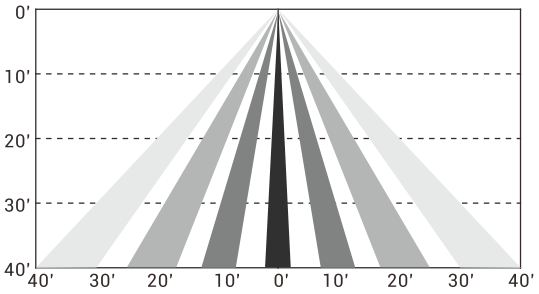

Coverage Top View (40')

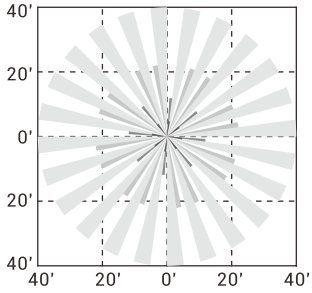

SEE APP FOR SENSOR SETTINGS

For a complete list of **LiteLogic** compatible products, click here.

litelogic LIGHTING CONTROLS

Get it from the **App Store**

Get it from **Google Play**

Note: Bluetooth sensor controls do not allow for CCT selection using the app. CCT must be manually selected on the fixture.

Sensor Details (Accessories TL-SC1H & TL-SC1H-REMOTE)



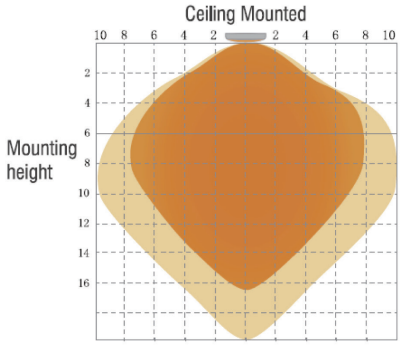

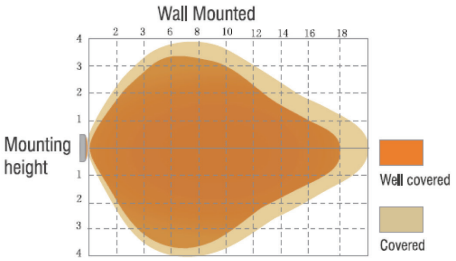

Operating Voltage	12 ± 2VDC
Operating Current	30mA
Output	DIM 0-10V
Stand-by Power	<0.5W
Brightness	0%-100%/Quick Setting: 70%/80%/90%100%
Sensitivity	20%/50%/75%/100%
Hold Time	10s/1min/10min/30min
Daylight Threshold	10Lux/30Lux/50Lux/100Lux/Disable
Stand-by Period	1min/30min/60min/+∞
Stand-by Dimming Level	10%/20%/30%/50%
Microwave Frequency	5.8GHz ± 75MHz
Microwave Power	<0.5W
Detection Angle	150° (Wall Mounted) 360° (Ceiling Mounted)
Control Line	Pink: +12V; Purple: DIM+; Gray: GND/DIM−
Mounting Height	Max 15m (Ceiling Mounted)
Detection Range	Max Ø15m (Ceiling Mounted) Max 20m (Wall Mounted)
Operating Temperature	-30°C~+60°C
IP Rating	IP65

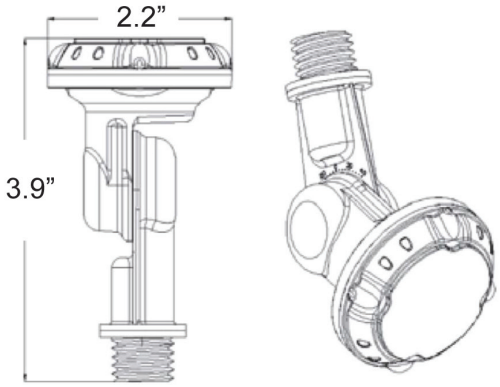

Note: Default setting: Brightness:100%, Hold time:1 min, Stand-by dimming level:20%, Stand-by time:1 min, Sensnivity:100%, Daylight: Disabled



Main **ON/OFF** button
Press and hold until the brightness indicator light is on (First-row).
Press to turn on or turn off the fixture.

Press **BRIGHTNESS** to set brightness level: 70%, 80%, 90% or 100%.

Press **HOLD TIME** to set hold time period: 10s,1min,10min or 30min.

Press **SENSITIVITY** to set sensitivity level: 20%, 50%, 75% or 100%.

+ (MODE 1) or - (MODE 2)
To set the mode, save all other settings first, then press and hold either + or - to remember the saved settings. To program additional sensors, press + or -, and then press "SEND" to program that sensor.

Press **SEND** to save settings after each change. The indicator light confirms the save setting.

Press **STANDBY DIM** to set standby dim level: 10%, 20%, 30% or 50%.

Press **STANDBY TIME** to set stand-by period: +∞, 1min, 30min or 60min. Note: "+∞" means the light will remain at the standby dim level until motion is detected. When a time is selected, the fixture will turn off after the set time.

Long press **DAYLIGHT** to activate the daylight control. Short press to set daylight threshold: 10Lux, 30Lux, 50Lux or 100Lux. By default, the daylight control disabled.

Press **RESET** to restore to default settings (Brightness 70%, hold time 10s, daylight threshold disabled, sensitivity 20%, stand-by dimming level 10%, and stand-by time +∞). Note: Products with DIP switches will be controlled by DIP switches.

The "**TEST**" button is for testing purposes. Pressing this button, the sensor goes to test mode (Hold time is only 3s if motion detected).

NOTES:

- Indicator lights will automatically turn off if not in use for more than 10 seconds
- When using the "On/Off" button: "On/Off", "Brightness", and "Send" buttons remain working. Other settings will be disabled.
- When using the "Test" button: "Test", "Sensitivity", and "Send" remain working. Other settings will be disabled.
- You must press the "Send" button to save your settings after each adjustment. The red indicator light means you have successfully saved your settings.

UDC Series

4” Architectural LED Up/Down Cylinder Wallpack

Model: _____ Date: _____

Accessories: _____

Job Name: _____ Type: _____

DESCRIPTION

The UDC Series 4” architectural cylinder is the ultimate solution for versatile, customizable illumination. This innovative fixture offers field-switchable downlighting and uplighting capabilities, as well as field-switchable CCT (3000K-4000K-5000K) and power (12W-16W-20W) all in one package. With energy-efficient, long-life LEDs offering up to 2,100 lumens and featuring dual light sources for both up and down accent lighting, the UDC Series ensures a perfect blend of functionality and aesthetics. It comes standard with 3 sets of in-the-box reflectors that enable you to easily choose between a 25°, 40°, or 60° beam angle. Housed within a sleek, single enclosure designed for superior thermal performance, the UDC Series is equally suited for interior or external applications. Whether you’re illuminating walkways, stairways, or accentuating architectural features, the UDC delivers years of maintenance-free brilliance, offering endless possibilities for creating captivating environments.



CCT, Power, Up/Down Light, & Photocontrol switches located behind plugs

SPECIFICATIONS

Construction:

- 4” Diameter cylinder, die-cast aluminum housing with powder coated finish
- Glass lenses and aluminum reflector on both ends
- Easily accessible switches in the back
  - Up, down, or up and down light selection
  - CCT selection
  - Power selection
  - Photocontrol (on/off)

Optics/LEDs:

- Field-switchable between 3000K, 4000K, and 5000K
- Field-switchable between 12W, 16W and 20W providing up to 2,100 lumens (up & down, output is halved if up or down only is selected)
- Swappable reflectors for 25°, 40°, or 60° beam angle included in packaging (60° pre-installed)
- CRI ≥ 90
- L70 >100,000 hours
- L90 ≥ 88,000 hours

Electrical:

- Field-switchable between 12W, 16W, and 20W
- 120-277V, 50-60Hz
- 0-10V Dimming

Installation:

- Mounts to a standard 3-½” or 4” square electrical J-box
- Housing mounts to backplate for ease of installation
- CCT, Power, Photocontrol, and Up/down light selection switches located within coinplugs on either side

Testing & Compliance:

- cULus Listed for Wet Locations
- IP65 Rated
- Operating temperatures: -40°C to 45°C (-40°F to 113°F)

Specs at a Glance	
Model	UDC-20
Wattage (Nominal)	12W-16W-20W (Switchable)
Lumens (lm)	1,140 - 2,100
CCT (K)	3000K-4000K-5000K (Switchable)
Distribution	25°, 40° or 60° (pre-installed) Field Swappable
CRI	>90
Input Voltage	120-277VAC, 50-60Hz
Operating Temp	-40°C to 45°C (-40°F to 113°F)
Certifications	UL Listed for Wet Locations IP65 Rated
Warranty	5 Years

Note: Environment and application will affect actual performance. Typical values and 25°C used for testing.

Warranty:

- Five Year Warranty (Terms and Conditions Apply)

Ordering Information (Example: UDC-20-VS-CP-BR)

Model	Description
UDC-20-VS-CP-BR	LED Wallpack, 4” Up/Down Cylinder, Power Switchable 12W/16W/20W, Color Switchable 3000K/4000K/5000K CCT, Includes 25/40/60° Reflectors, 120-277VAC, 0-10V Dimming, Bronze Finish
UDC-20-VS-CP-BL	LED Wallpack, 4” Up/Down Cylinder, Power Switchable 12W/16W/20W, Color Switchable 3000K/4000K/5000K CCT, Includes 25/40/60° Reflectors, 120-277VAC, 0-10V Dimming, Black Finish
UDC-20-VS-CP-SV	LED Wallpack, 4” Up/Down Cylinder, Power Switchable 12W/16W/20W, Color Switchable 3000K/4000K/5000K CCT, Includes 25/40/60° Reflectors, 120-277VAC, 0-10V Dimming, Silver Finish

Accessories[1] (Field Installed)	**Notes**
UDC-4-SQ-BR[2] = UDC Series, Rectangular Shroud for 4” Cylinder, Bronze Finish	[1] Order as a separate line item [2] Consult factories for other finishes, longer lead time may apply

Performance Table

Model	Wattage	CCT	Lumens (Combined up & down output)	LPW
UDC-20-VS-CP-BR (20W, 3000K)	20W	3000K	1,900	95
UDC-20-VS-CP-BR (20W, 4000K)	20W	4000K	2,100	105
UDC-20-VS-CP-BR (20W, 5000K)	20W	5000K	2,100	105
UDC-20-VS-CP-BR (16W, 3000K)	16W	3000K	1,520	95
UDC-20-VS-CP-BR (16W, 4000K)	16W	4000K	1,680	105
UDC-20-VS-CP-BR (16W, 5000K)	16W	5000K	1,680	105
UDC-20-VS-CP-BR (12W, 3000K)	12W	3000K	1,140	95
UDC-20-VS-CP-BR (12W, 4000K)	12W	4000K	1,260	105
UDC-20-VS-CP-BR (12W, 5000K)	12W	5000K	1,260	105

Sample Photometry

UDC-20-VS-CP (10W, 5000K, 60°, Up or Down)
IES: TYPE III Very Short
MOUNTING HEIGHT: **10'**
TILT: ZERO
HORIZONTAL SPACING CRITERIA: 2.40

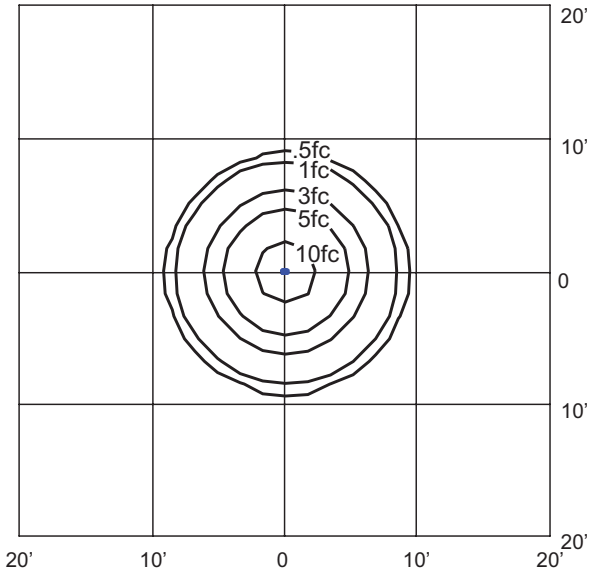

Dimensions

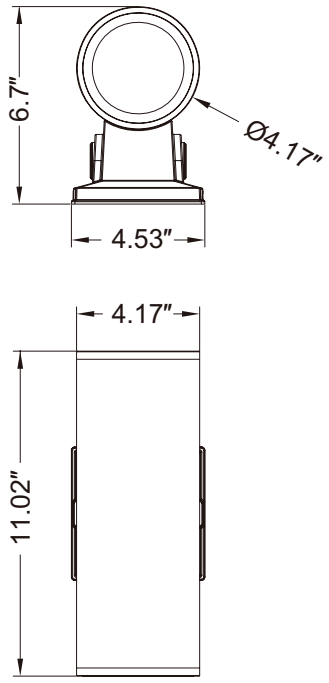

Switch Settings

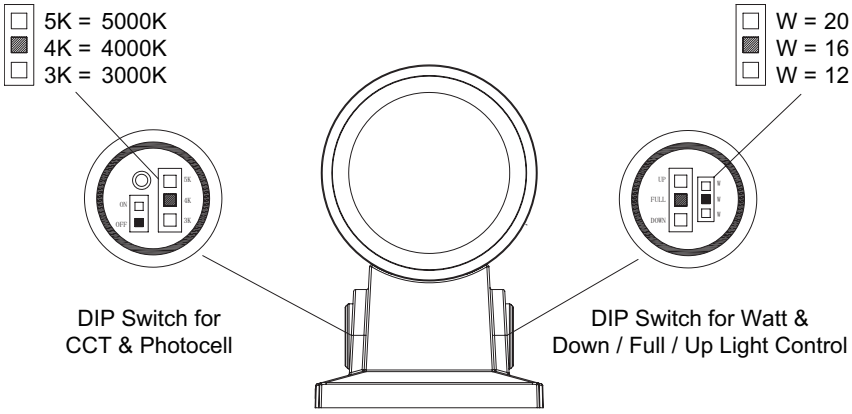

Accessory (Sold separately for field installation)



UDC-4-SQ-BR Rectangular Shroud